

SITE NOTICE

**NOTICE OF CONFIRMATION OF A PUBLIC PATH DIVERSION AND DEFINITIVE
MAP AND STATEMENT MODIFICATION ORDER**

HIGHWAYS ACT 1980

WILDLIFE AND COUNTRYSIDE ACT 1981

THE NORTH YORKSHIRE COUNCIL

**PUBLIC BRIDLEWAY NO. 10.87/2, LANDMOTH WOODS, SILTONS & KEPWICK,
LANDMOTH-CUM-CATTO, DIVERSION ORDER 2023**

The above Order made under Section 119 of the Highways Act 1980 and Section 53A(2) of the Wildlife and Countryside Act 1981 was confirmed on 11.06.24.

The effect of the Order as confirmed is to divert the Public Bridleway as follows:

Public Bridleway No. 10.87/2 between SE 4220 9278 and SE 4197 9336 will be diverted in a generally North North West direction between SE 4228 9284 and SE 4197 9336.

A copy of the Order as confirmed and the Order Map have been placed and may be seen free of charge during normal office hours at Northallerton Library, North Yorkshire until 16.8.24. Copies of the Order and Map may be purchased from Countryside Access Service, North Yorkshire Council, County Hall, Northallerton, North Yorkshire, DL7 8AD (tel: 0300 131 2 131) at a cost of £2, or can be downloaded free from our website <https://www.northyorks.gov.uk/pathnotices>.

The Order comes into force on the date on which the Authority certifies, in accordance with Section 119(3)(b) of the 1980 Act, that work to the new section of path, described in Part 2 of the Schedule, has been completed, but if a person aggrieved by the Order wants to question its validity, or that of any provision contained in it, on the ground that it is not within the powers of the Highways Act 1980 as amended, or on the ground that any requirement of the Act, as amended, or of any regulation made under the Act has not been complied with in relation to the Order, he or she may, under Paragraph 2 of Schedule 2 to the Act as applied by Paragraph 5 of Schedule 6 to the Act, within six weeks from 5.07.24, make an application to the High Court.

Dated: 5.07.24

Barry Khan
Assistant Chief Executive
(Legal and Democratic Services)
County Hall
Northallerton
North Yorkshire
DL7 8AH



**PUBLIC PATH DIVERSION AND
DEFINITIVE MAP AND STATEMENT MODIFICATION ORDER**

HIGHWAYS ACT 1980

WILDLIFE AND COUNTRYSIDE ACT 1981

THE NORTH YORKSHIRE COUNCIL

**PUBLIC BRIDLEWAY NO. 10.87/2,
LANDMOTH WOODS,
SILTONS & KEPWICK, LANDMOTH-CUM-CATTO,
DIVERSION ORDER 2023**

Barry Khan
Assistant Chief Executive
Legal and Democratic Services
County Hall
Northallerton
DL7 8AH

**PUBLIC PATH DIVERSION AND
DEFINITIVE MAP AND STATEMENT MODIFICATION ORDER**

HIGHWAYS ACT 1980

WILDLIFE AND COUNTRYSIDE ACT 1981

THE NORTH YORKSHIRE COUNCIL

**PUBLIC BRIDLEWAY NO. 10.87/2, LANDMOTH WOODS,
SILTONS & KEPWICK, LANDMOTH-CUM-CATTO, DIVERSION ORDER 2023**

This Order is made by The North Yorkshire Council ("the Authority") under Section 119 of the Highways Act 1980 ("the 1980 Act") because it appears to the Authority that in the interests of the public and of the owners of the land crossed by the Public Bridleway described in Paragraph 1 of this Order it is expedient that the line of the Way should be diverted.

This Order is also made under Section 53A(2) of the Wildlife and Countryside Act 1981 ("the 1981 Act") because it appears to the Authority that The District of Hambleton (outside The North York Moors National Park) Definitive Map and Statement require modification in consequence of the occurrence of an event specified in Section 53(3)(a)(i) of the 1981 Act, namely, the diversion (as authorised by this Order) of a highway shown or required to be shown in the map and statement.

Siltons & Kepwick, Landmoth-cum-Catto Parish Council have been consulted as required by Section 120(2) of the 1980 Act.

BY THIS ORDER:

1. The public right of way over the land situated at Landmoth Wood, Siltons & Kepwick, Landmoth-cum-Catto and shown by a bold continuous line on the map contained in this Order and described in Part 1 of the Schedule to this Order shall be stopped up from the date of confirmation of this Order and thereupon The District of Hambleton (outside The North York Moors National Park) Definitive Map shall be modified by deleting from it that public right of way.
2. There shall from the date of confirmation of this Order be the Public Bridleway over the land situated at Landmoth Wood, Siltons & Kepwick, Landmoth-cum-Catto shown by a bold broken line on the map contained in this Order and described in Part 2 of the Schedule to this Order and thereupon The District of Hambleton (outside The North York Moors National Park) Definitive Map shall be modified by adding the Public Bridleway to it.
- 2A. The District of Hambleton (outside The North York Moors National Park) Definitive Statement shall be modified as described in Part 4 of the Schedule to this Order.
3. The rights conferred on the public under this Order shall be subject to the limitations and conditions set out in Part 3 of the Schedule.

THE COMMON SEAL of THE NORTH
YORKSHIRE COUNCIL

was hereunto affixed this ^{1st} day
of December 2023
in the presence of:-



**AUTHORISED
SIGNATORY**

SCHEDULE

PART 1

DESCRIPTION OF SITE OF EXISTING PUBLIC BRIDLEWAY

<u>Section of Bridleway as shown on the attached map</u>	<u>Position</u>	<u>Width</u>
Public Bridleway No. 10.87/2 marked with a bold continuous line and shown A - B on the attached plan	Commences at Grid Reference 44220 49278 (Point A) and runs in a general North North West direction for approximately 681 metres to Grid Reference 44197 49336 (Point B)	Not Recorded

PART 2

DESCRIPTION OF SITE OF NEW PUBLIC BRIDLEWAY

<u>Section of Bridleway as shown on the attached map</u>	<u>Position</u>	<u>Width</u>
Public Bridleway No. 10.87/2 marked with a bold dashed line and shown C - D - B	Commences at a Bridle Gate at Grid Reference 44228 49284 (Point C) and runs on a compacted earth surface through woodland in a general North West direction for approximately 456 metres to a Bridle Gate at Grid Reference 44206 49318 (Point D), then continues on a grass surface through grazing fields in a general West North West direction for approximately 59 metres then a North North West direction for approximately 179 metres to Grid Reference 44197 49336 (Point B).	3 metres

PART 3

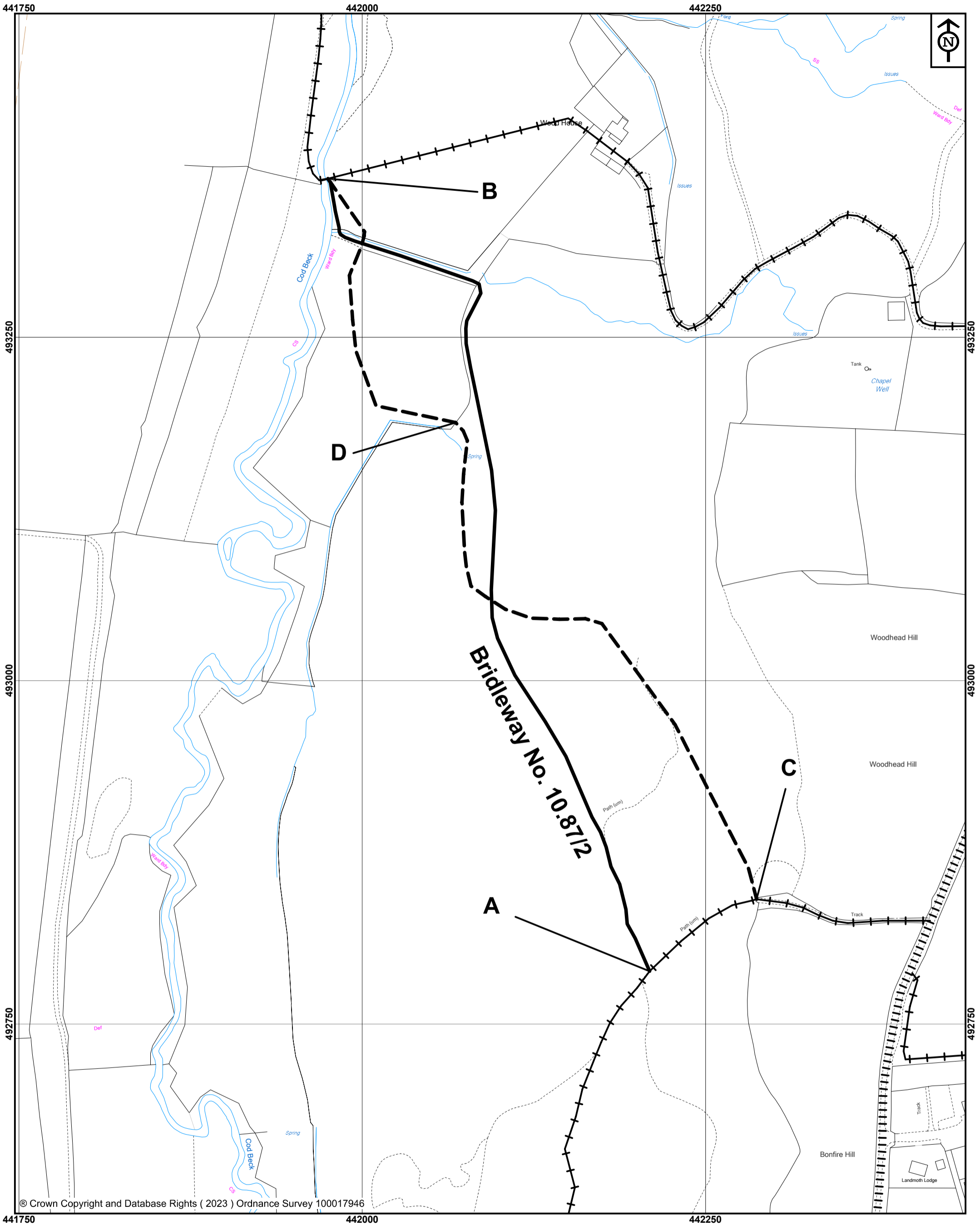
LIMITATIONS AND CONDITIONS

<u>Position on Bridleway No. 10.87/2 to which limitations and conditions apply</u>	<u>Limitations and Conditions</u>
Grid Reference 44228 49284 (Point C)	Bridle gate to BS5709:2018
Grid Reference 44206 49318 (Point D)	Bridle gate to BS5709:2018

PART 4



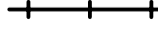

MODIFICATION OF DEFINITIVE STATEMENT
VARIATION OF PARTICULARS OF PATH OR WAY

Path No.	Grid Reference End Points	Description	Nature of Surface	Length (Km)	Width (m)	Lawful Obstructions and Conditions
Bridleway 10.87/2	44228 49284 (Start)	Commences at a Bridle Gate at Grid Reference 44228 49284 and runs on a compacted earth surface through woodland in a general North West direction for approximately 456 metres to a Bridle Gate at Grid Reference 44206 49318, then continues on a grass surface through grazing fields in a general West North West direction for approximately 59 metres then a North North West direction for approximately 179 metres to Grid Reference 44197 49336.	Compacted earth surface between Grid Reference 44228 49284 and Grid Reference 44206 49318	0.456	3 metres	Grid Reference 44228 49284 Bridle gate to BS 5709:2018
	To		Grass surface between Grid Reference 44206 49318 and Grid Reference 44197 49336	0.238	3 metres	Grid Reference 44206 49318 Bridle gate to BS 5709:2018
	44197 49336 (Finish)		Total Length 0.694			



© Crown Copyright and Database Rights (2023) Ordnance Survey 100017946

NORTH YORKSHIRE COUNCIL
 Public Rights of Way
 Countryside Access Service
 County Hall
 Northallerton
 DL7 8AH

Key:
 Bridleway to be added 
 Bridleway to be deleted 
 Other bridleways 
 Maintainable Highways 

Map drawn on 16 November 2023
 Drawn by SJW

Scale 1:2500

The North Yorkshire Council
 Highways Act 1980 Section 119
 Wildlife & Countryside Act 1981
 Bridleway No. 10.87/2,
 Landmoth Woods,
 Siltons & Kepwick, Landmoth-cum-Catto
 Diversion Order 2023
 File Ref No. HAM/2022/16/DO

**PUBLIC PATH DIVERSION AND
DEFINITIVE MAP AND STATEMENT MODIFICATION ORDER**

HIGHWAYS ACT 1980

WILDLIFE AND COUNTRYSIDE ACT 1981

THE NORTH YORKSHIRE COUNCIL

**PUBLIC BRIDLEWAY NO. 10.87/2, LANDMOTH WOODS,
SILTONS & KEPWICK, LANDMOTH-CUM-CATTO,
DIVERSION ORDER 2023**

THE NORTH YORKSHIRE COUNCIL in exercise of the powers conferred upon it in that behalf hereby confirm the foregoing Order (without any modification) as an Unopposed Order.

IN WITNESS whereof

THE COMMON SEAL of THE NORTH
YORKSHIRE COUNCIL

was hereunto affixed this 11th day
of June 2024

in the presence of:-

W. Cooley
**AUTHORISED
SIGNATORY**



PRESS NOTICE

Notice of Confirmation of a Public Path Diversion and Definitive Map and Statement Modification Order, Highways Act 1980 & Wildlife and Countryside Act 1981, The North Yorkshire Council, Public Bridleway No. 10.87/2, Landmoth Woods, Siltons & Kepwick, Landmoth-cum-catto, Diversion Order 2023

The above Order made under Section 119 of the Highways Act 1980 and Section 53A(2) of the Wildlife and Countryside Act 1981 was confirmed on 11.06.24. The effect of the Order as confirmed is to divert the Public Bridleway as follows. Public Bridleway No. 10.87/2 between SE 4220 9278 and SE 4197 9336 will be diverted in a generally North North West direction between SE 4228 9284 and SE 4197 9336. A copy of the Order as confirmed and the Order Map may be seen free of charge during normal office hours at Northallerton Library, North Yorkshire until 16.8.24. Copies of the Order and Map may be purchased from Countryside Access Service, North Yorkshire Council, County Hall, Northallerton, North Yorkshire, DL7 8AD (tel: 0300 131 2 131) at a cost of £2, or can be downloaded free from our website

<https://www.northyorks.gov.uk/pathnotices>. The Order comes into force on the date on which the Authority certifies, in accordance with Section 119(3)(b) of the 1980 Act, that work to the new section of path, described in Part 2 of the Schedule, has been completed, but if a person aggrieved by the Order wants to question its validity, or that of any provision contained in it, on the ground that it is not within the powers of the Highways Act 1980 as amended, or on the ground that any requirement of the Act, as amended, or of any regulation made under the Act has not been complied with in relation to the Order, he or she may, under Paragraph 2 of Schedule 2 to the Act as applied by Paragraph 5 of Schedule 6 to the Act, within six weeks from 5.07.24, make an application to the High Court. Dated: 5.07.24 Barry Khan, Assistant Chief Executive, (Legal and Democratic Services)