

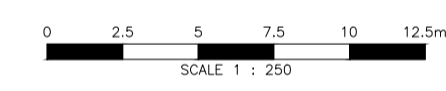

DO NOT SCALE

NOTES:

- 1. THIS DRAWING IS NOT TO BE USED FOR CONSTRUCTION.

KEY:

 PROHIBITED VEHICULAR TURN MOVEMENTS




REV	DATE	BY	DESCRIPTION	CHK	APP
P01	31/05/2024	OS	FIRST ISSUE	EI	JB

DRAWING STATUS: S2 - FOR INFORMATION



Dale House, Mount View, Standard Way Business Park, Northallerton, DL6 2YD, UK
T+ 44 (0) TBC
wsp.com

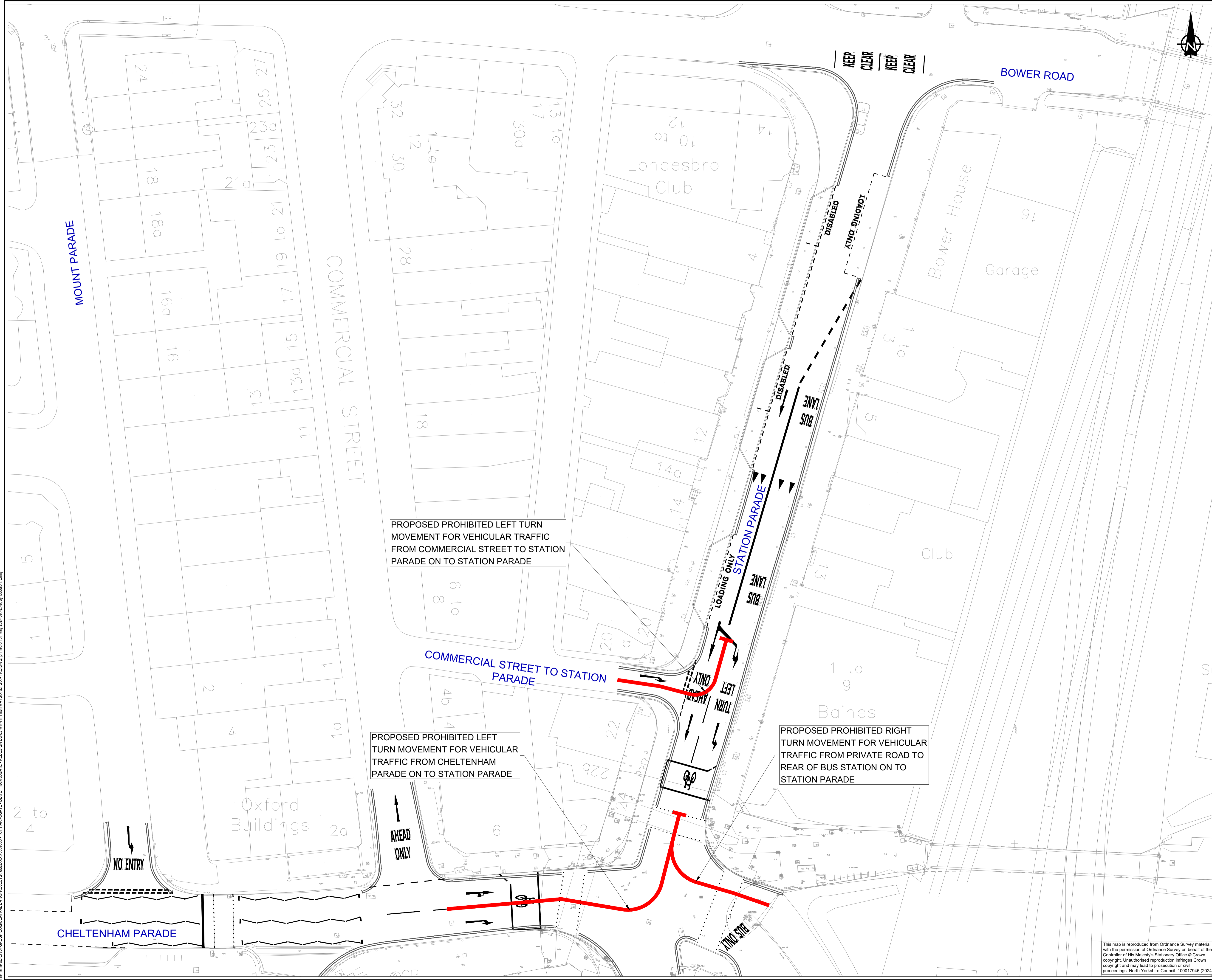


SITE PROJECT: HARROGATE TCF

TITLE: STATION PARADE NORTH
PROHIBITED TURN MOVEMENTS TRAFFIC
REGULATION ORDERS (TRO)

SCALE @ A1:	CHECKED:	APPROVED:	
1:250	EI	JB	
PROJECT NO:	DESIGNED:	DRAWN:	DATE:
70089085	OS	OS	31/05/2024
DRAWING NO:	REV:		
70089085-WSP-TCFHGTRO-DR-TM-10012	P01		

© WSP UK Ltd



This map is reproduced from Ordnance Survey material with the permission of Ordnance Survey on behalf of the Controller of His Majesty's Stationery Office © Crown copyright. Unauthorised reproduction infringes Crown copyright and may lead to prosecution or civil proceedings. North Yorkshire Council, 100017946 (2024)

File name: \\UK-WSPGROUP\COMPCENTRAL\DATA\PROJECTS\70089085\70089085 - TCF HARROGATE - REGISTRATION\003\WSP\HIGHWAYS\REFS\X - TRO\DRAWING - REGISTRATION\003\WSP\HIGHWAYS\REFS\X - TRO\DRAWING.pn01 on 31 May 2024 09:42:48 by jbosson_Emlt