


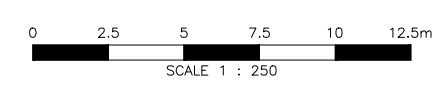
DO NOT SCALE

NOTES:

1. THIS DRAWING IS NOT TO BE USED FOR CONSTRUCTION.

KEY:

 NO WAITING AT ANY TIME




REV	DATE	BY	DESCRIPTION	CHK	APP
P01	31/05/2024	OS	FIRST ISSUE	EI	JB

DRAWING STATUS: S2 - FOR INFORMATION



Dale House, Mount View, Standard Way Business Park, Northallerton, DL6 2YD, UK
T +44 (0) TBC
wsp.com



NORTH YORKSHIRE COUNCIL

SITE/PROJECT: HARROGATE TCF

TITLE: STATION PARADE SOUTH
NO WAITING TRAFFIC REGULATION ORDERS (TRO)

SCALE @ A1:	CHECKED:	APPROVED:	
1:250	EI	JB	
PROJECT NO:	DESIGNED:	DRAWN:	DATE:
70089085	OS	OS	31/05/2024

DRAWING NO:	REV:
70089085-WSP-TCFHGTRO-DR-PW-30001	P01

© WSP UK Ltd

File name: \\UK-WSPGROUP\COMPCENTRAL_DATA\PROJECTS\70089085\70089085 - TCF HARROGATE - REGISTRATION\003\WSP\PH\HIGHWAYS\REFS\X_TRO\DWG_printed on 31 May 2024 13:45:30, by: ibobson, Emy

This map is reproduced from Ordnance Survey material with the permission of Ordnance Survey on behalf of the Controller of His Majesty's Stationery Office © Crown copyright. Unauthorised reproduction infringes Crown copyright and may lead to prosecution or civil proceedings. North Yorkshire Council, 100017946 (2024)