

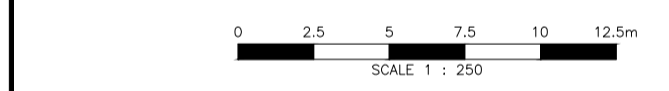
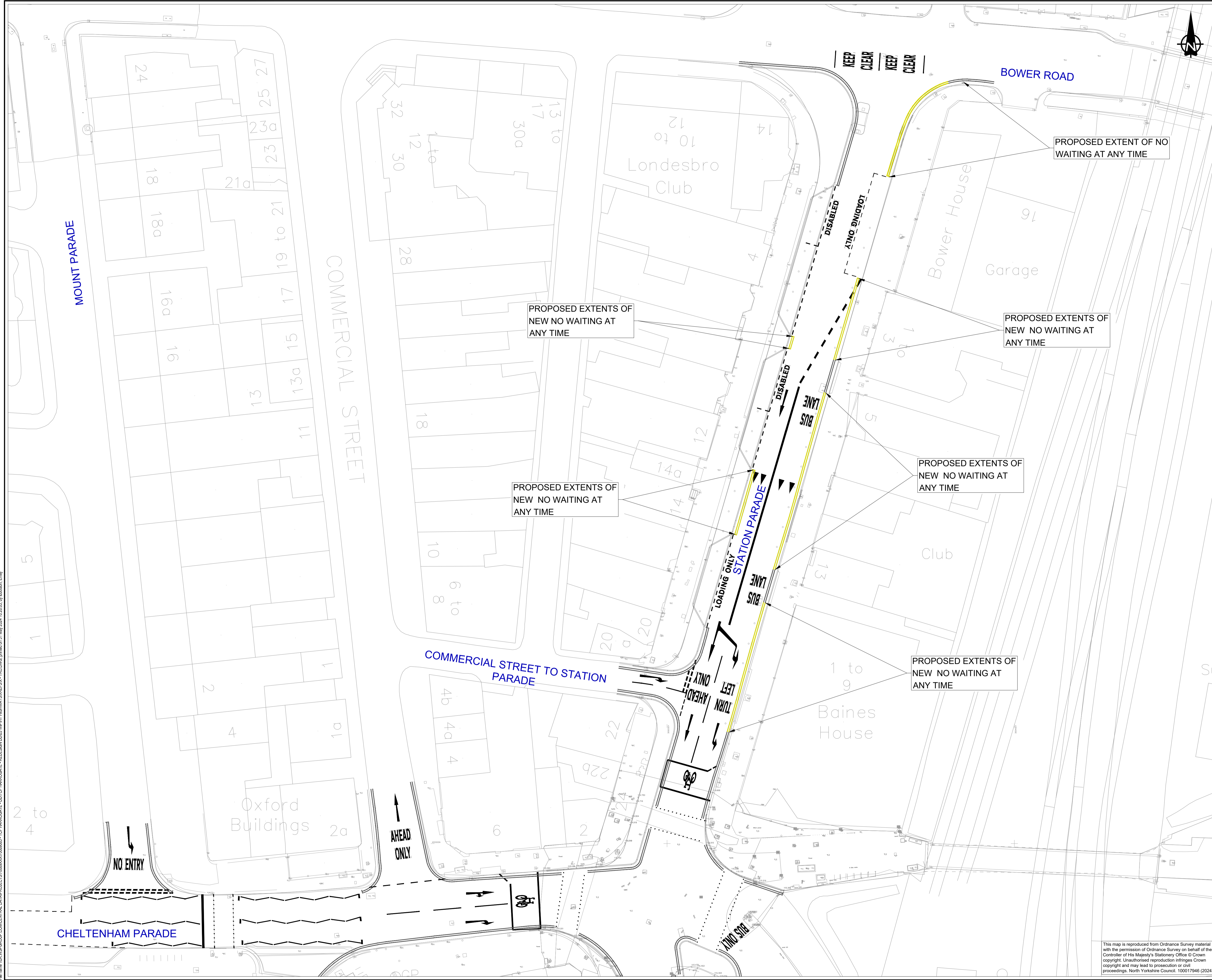

DO NOT SCALE

NOTES:

- 1. THIS DRAWING IS NOT TO BE USED FOR CONSTRUCTION.

KEY:

 NO WAITING AT ANY TIME



REV	DATE	BY	DESCRIPTION	CHK	APP
P01	31/05/2024	OS	FIRST ISSUE	EI	JB

DRAWING STATUS: S2 - FOR INFORMATION



Dale House, Mount View, Standard Way Business Park, Northallerton, DL6 2YD, UK
T+ 44 (0) TBC
wsp.com



NORTH YORKSHIRE COUNCIL

SITE PROJECT: HARROGATE TCF

TITLE: STATION PARADE NORTH
NO WAITING AT ANY TIME TRAFFIC
REGULATION ORDERS (TRO)

SCALE @ A1:	CHECKED:	APPROVED:
1:250	EI	JB
PROJECT NO:	DESIGNED:	DRAWN:
70089085	OS	OS
	DATE:	
	31/05/2024	

DRAWING NO:	REV:
70089085-WSP-TCFHGTRO-DR-PW-10001	P01

© WSP UK Ltd

This map is reproduced from Ordnance Survey material with the permission of Ordnance Survey on behalf of the Controller of His Majesty's Stationery Office © Crown copyright. Unauthorised reproduction infringes Crown copyright and may lead to prosecution or civil proceedings. North Yorkshire Council, 100017946 (2024)

File name: I:\UK\WSP\GROUP\CENTRAL DATA\PROJECTS\70089085\70089085 - TCF HARROGATE - REGISTRATION\003\WSP\HIGHWAYS\REFS\X - TRO\DWG.dwg, printed on 31 May 2024 10:26:05, by: jbosson, Entry