

SITE NOTICE

NOTICE OF CONFIRMATION OF A DEFINITIVE MAP MODIFICATION ORDER

THE NORTH YORKSHIRE COUNCIL

WILDLIFE AND COUNTRYSIDE ACT 1981

**THE FORMER WEST RIDING OF YORKSHIRE AREA 2
DEFINITIVE MAP AND STATEMENT**

**PUBLIC FOOTPATHS NO. 35.59/28 AND 35.59/29, WESTFIELD LANE TO BEECH
DRIVE, SOUTH MILFORD, MODIFICATION ORDER 2023**

The above-named Order was confirmed on 30 January 2024.

The effect of the confirmed Order is to modify the Definitive Map by adding a Public Footpath commencing on Westfield Lane at SE 4950 3156 and running south south east to the north side of Maple Close at SE 4952 3145 and adding another Public Footpath commencing at the south side of Maple Close at SE 4953 3144 and running south south east then east to Beech Drive at SE 4960 3141.

A copy of the confirmed Order and map may be seen free of charge during normal office hours at Sherburn and Villages Community Library, Sherburn in Elmet, North Yorkshire until 1 August 2024, and copies may be purchased from Countryside Access Service, North Yorkshire Council, County Hall, Northallerton, North Yorkshire, DL7 8AD (tel: 0300 131 2 131) at a cost of £2 or downloaded free from our website www.northyorks.gov.uk/pathnotices.

If any person aggrieved by the confirmed Order wishes to question its validity on the ground that it is not within the power of Section 53 of the above-named Act, or that any requirement of Schedule 15 of the Act has not been complied with in relation to the Order, he or she may, within 42 days of the date of this Notice, make an application to the High Court under Schedule 15(12) to the Act.

Dated: 20 June 2024

Barry Khan
Assistant Chief Executive
(Legal and Democratic Services)
County Hall
Northallerton
North Yorkshire
DL7 8A



THE NORTH YORKSHIRE COUNCIL
WILDLIFE AND COUNTRYSIDE ACT 1981
THE FORMER WEST RIDING OF YORKSHIRE AREA 2
DEFINITIVE MAP AND STATEMENT
PUBLIC FOOTPATH NOS. 35.59/28 and 35.59/29, WESTFIELD LANE TO BEECH DRIVE,
SOUTH MILFORD, MODIFICATION ORDER 2023

Barry Khan
Assistant Chief Executive
Legal and Democratic Services
County Hall
Northallerton
North Yorkshire
DL7 8AH

THE NORTH YORKSHIRE COUNCIL

WILDLIFE AND COUNTRYSIDE ACT 1981

**THE FORMER WEST RIDING OF YORKSHIRE AREA 2
DEFINITIVE MAP AND STATEMENT**

**PUBLIC FOOTPATH NOS. 35.59/28 and 35.59/29, WESTFIELD LANE TO BEECH DRIVE,
SOUTH MILFORD, MODIFICATION ORDER 2023**

This Order is made by The North Yorkshire Council under Section 53(2)(b) of the Wildlife and Countryside Act 1981 ("the Act") because it appears to the authority that The Former West Riding Of Yorkshire Area 2 Definitive Map and Statement require modification in consequence of the occurrence of an event specified in:

Section 53(3)(c)(i). This is due to the discovery by the authority of evidence which (when considered with all other relevant evidence available to them) shows that the right of ways which are not shown in the map and statement subsists or are reasonably alleged to subsist over land in the area to which the map relates, being rights of way such that the land over which the rights subsists are public paths.

The authority has consulted with every local authority whose area includes the land to which the Order relates. The North Yorkshire Council hereby order that:-

1. For the purpose of this Order the relevant date is 2 October 2023.
2. The Former West Riding Of Yorkshire Area 2 Definitive Map and Statement shall be modified as described in Part I and Part II of the Schedule and shown on the map attached to the Order.
3. This Order shall take effect on the date it is confirmed and may be cited as the Public Footpath Nos. 35.59/28 and 35.59/29, Westfield Lane to Beech Drive, South Milford, Modification Order 2023.

THE COMMON SEAL of THE NORTH
YORKSHIRE COUNCIL)
was hereunto affixed this 20th day of)
October 2023 in the presence of:-)

Bhus



SCHEDULE

PART I

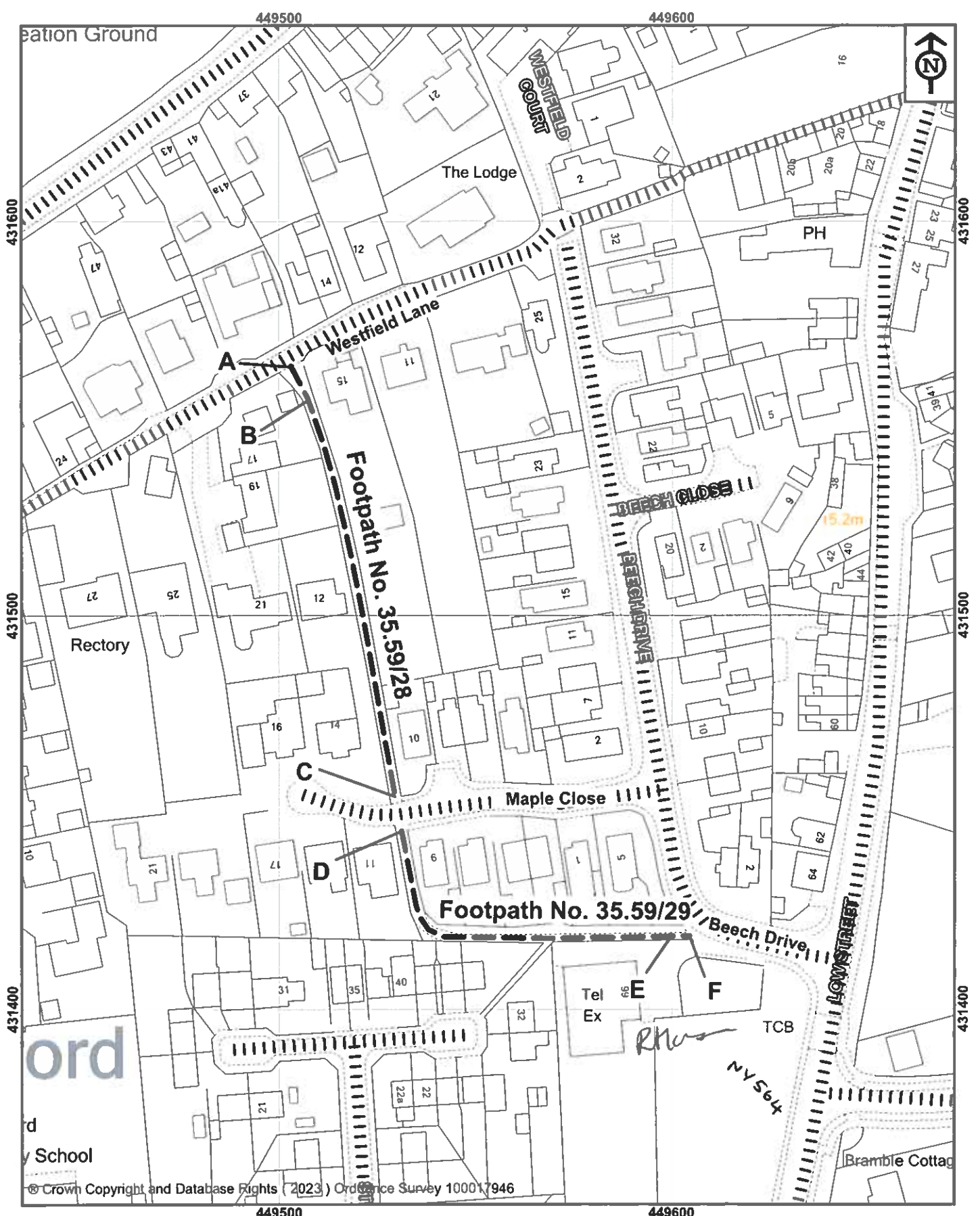
Modification of Definitive Map Description of Paths to be added

| Section of Footpaths to be added as shown on the attached map. | <u>Description</u> |
|--|--|
| Footpath No. 35.59/28 Indicated on the Order map by a bold broken black line and marked as A to B to C | Commences at its junction with Westfield Lane at Grid Reference 44950 43156 (Point A) and proceeds in a South South East direction for approximately 9 metres to a bollard at Grid Reference 44950 43155 (Point B) then continues in a South South East direction for approximately 104 metres to a chicane barrier with pedestrian gap and its junction with the north side of Maple Close at Grid Reference 44952 43145 (Point C). The route is 2 metres wide on a tarmac surface. |
| Footpath No. 35.59/29 Indicated on the Order map by a bold broken black line and marked as D to E to F | Commences at its junction with the south side of Maple Close and a chicane barrier with pedestrian gap at Grid Reference 44953 43144 (Point D) and proceeds in a South South East direction for approximately 27 metres and then proceeds in an East direction for 61 metres to a bollard at Grid Reference 44959 43141 (Point E) then continues in an East direction for 5 metres to its junction with Beech Drive at Grid Reference 44960 43141 (Point F). The route is 2 metres wide on a tarmac surface. |

PART II

Modification of Definitive Statement
Variation of Particulars of path or way



| Path No. | Grid Reference End Points | Description | Nature of Surface | Length (Km) | Width (m) | Lawful Obstructions and Conditions |
|------------------------------|--|---|-------------------|--------------|-----------|--|
| Footpath 35.59/28 | Grid Reference 44950 43156 (Start) To Grid Reference 44952 43145 (Finish) | Commences at its junction with Westfield Lane at Grid Reference 44950 43156 and proceeds in a South South East direction for approximately 9 metres to a bollard at Grid Reference 44950 43155 then continues in a South South East direction for approximately 104 metres to a chicane barrier with pedestrian gap and its junction with the north side of Maple Close at Grid Reference 44952 43145. | Tarmac | 0.113 | 2 | Grid Reference SE49503155 Bollard Grid Reference SE49523145 Chicane barrier with pedestrian gap |
| Footpath 35.59/29 | Grid Reference 44953 43144 (Start) To Grid Reference 44960 43141 (Finish) | Commences at its junction with the south side of Maple Close and a chicane barrier with pedestrian gap at Grid Reference 44953 43144 and proceeds in a South South East direction for approximately 27 metres and then proceeds in an East direction for 61 metres to a bollard at Grid Reference 44959 43141 then continues in an East direction for 5 metres to its junction with Beech Drive at Grid Reference 44960 43141. | Tarmac | 0.093 | 2 | Grid Reference SE49533144 Chicane barrier with pedestrian gap Grid Reference SE49593141 Bollard |



© Crown Copyright and Database Rights (2023) Ordnance Survey 100017946

NORTH YORKSHIRE COUNCIL

Public Rights of Way
 Countryside Access Service
 County Hall
 Northallerton
 DL7 8AH

Key:
 Footpaths to be recorded 
 Maintainable Highways 

Map drawn on 2 October 2023
 Drawn by SJW Scale 1:1250

The North Yorkshire Council
 Wildlife and Countryside Act 1981
 Section 53

Public Footpath Nos. 35.59/28 and
 35.59/29, Westfield Lane to
 Beech Drive, South Milford
 Modification Order 2023

File Ref No. SEL/2007/05/DMMO

THE NORTH YORKSHIRE COUNCIL

WILDLIFE AND COUNTRYSIDE ACT 1981

THE FORMER WEST RIDING OF YORKSHIRE AREA 2
DEFINITIVE MAP AND STATEMENT

PUBLIC FOOTPATH NOS. 35.59/28 and 35.59/29, WESTFIELD LANE TO BEECH DRIVE,
SOUTH MILFORD, MODIFICATION ORDER 2023

THE NORTH YORKSHIRE COUNCIL in exercise of the powers conferred upon it in that behalf hereby confirm the foregoing Order (without any modification) as an Unopposed Order.

IN WITNESS whereof

THE COMMON SEAL of THE NORTH
YORKSHIRE COUNCIL

was hereunto affixed this 30th day of

January 2024

in the presence of:-




AUTHORISED
SIGNATORY