

PRESS NOTICE

Notice of Confirmation of a Public Path Diversion and Definitive Map and Statement Modification Order, Highways Act 1980 & Wildlife and Countryside Act 1981, The North Yorkshire Council, Public Footpath No. 10.3777, Blackbridge Bungalow, Danby Wiske With Lazenby, Diversion Order 2023 The above Order made under Section 119 of the Highways Act 1980 and Section 53A(2) of the Wildlife and Countryside Act 1981 was confirmed on 30.01.24. The effect of the Order as confirmed is to divert the Public Footpath as follows. Public Footpath No. 10.3777 between SE 3262 9910 and NZ 3177 0022 will be diverted in a generally North West direction between SE 3261 9911 and NZ 3177 0022. A copy of the Order as confirmed and the Order Map may be seen free of charge during normal office hours at Northallerton Library, North Yorkshire until 09.08.24. Copies of the Order and Map may be purchased from Countryside Access Service, North Yorkshire Council, County Hall, Northallerton, North Yorkshire, DL7 8AD (tel: 0300 131 2 131) at a cost of £2, or can be downloaded free from our website <https://www.northyorks.gov.uk/pathnotices>. The Order comes into force on the date on which the Authority certifies, in accordance with Section 119(3) (b) of the 1980 Act, that work to the new section of path, described in Part 2 of the Schedule, has been completed, but if a person aggrieved by the Order wants to question its validity, or that of any provision contained in it, on the ground that it is not within the powers of the Highways Act 1980 as amended, or on the ground that any requirement of the Act, as amended, or of any regulation made under the Act has not been complied with in relation to the Order, he or she may, under Paragraph 2 of Schedule 2 to the Act as applied by Paragraph 5 of Schedule 6 to the Act, within six weeks from 28.06.24, make an application to the High Court. Dated: 28.06.24 Barry Khan, Assistant Chief Executive, (Legal and Democratic Services)

SITE NOTICE

**NOTICE OF CONFIRMATION OF A PUBLIC PATH DIVERSION AND DEFINITIVE
MAP AND STATEMENT MODIFICATION ORDER**

HIGHWAYS ACT 1980

WILDLIFE AND COUNTRYSIDE ACT 1981

THE NORTH YORKSHIRE COUNCIL

**PUBLIC FOOTPATH NO. 10.37/7, BLACKBRIDGE BUNGALOW, DANBY WISKE
WITH LAZENBY, DIVERSION ORDER 2023**

The above Order made under Section 119 of the Highways Act 1980 and Section 53A(2) of the Wildlife and Countryside Act 1981 was confirmed on 30.01.24.

The effect of the Order as confirmed is to divert the Public Footpath as follows:

Public Footpath No. 10.37/7 between SE 3262 9910 and NZ 3177 0022 will be diverted in a generally North West direction between SE 3261 9911 and NZ 3177 0022.

A copy of the Order as confirmed and the Order Map have been placed and may be seen free of charge during normal office hours at Northallerton Library, North Yorkshire until 09.08.24. Copies of the Order and Map may be purchased from Countryside Access Service, North Yorkshire Council, County Hall, Northallerton, North Yorkshire, DL7 8AD (tel: 03001312131) at a cost of £2, or can be downloaded free from our website <https://www.northyorks.gov.uk/pathnotices>.

The Order comes into force on the date on which the Authority certifies, in accordance with Section 119(3)(b) of the 1980 Act, that work to the new section of path, described in Part 2 of the Schedule, has been completed, but if a person aggrieved by the Order wants to question its validity, or that of any provision contained in it, on the ground that it is not within the powers of the Highways Act 1980 as amended, or on the ground that any requirement of the Act, as amended, or of any regulation made under the Act has not been complied with in relation to the Order, he or she may, under Paragraph 2 of Schedule 2 to the Act as applied by Paragraph 5 of Schedule 6 to the Act, within six weeks from 28.06.24, make an application to the High Court.

Dated: 28.06.24

Barry Khan
Assistant Chief Executive
(Legal and Democratic Services)
County Hall
Northallerton
North Yorkshire
DL7 8AH



**PUBLIC PATH DIVERSION AND
DEFINITIVE MAP AND STATEMENT MODIFICATION ORDER**

HIGHWAYS ACT 1980

WILDLIFE AND COUNTRYSIDE ACT 1981

THE NORTH YORKSHIRE COUNCIL

**PUBLIC FOOTPATH NO. 10.37/7, BLACKBRIDGE BUNGALOW,
DANBY WISKE WITH LAZENBY, DIVERSION ORDER 2023**

Barry Khan
Assistant Chief Executive
Legal and Democratic Services
County Hall
Northallerton
DL7 8AH

**PUBLIC PATH DIVERSION AND
DEFINITIVE MAP AND STATEMENT MODIFICATION ORDER**

**HIGHWAYS ACT 1980
WILDLIFE AND COUNTRYSIDE ACT 1981
THE NORTH YORKSHIRE COUNCIL**

**PUBLIC FOOTPATH NO. 10.37/7, BLACKBRIDGE BUNGALOW,
DANBY WISKE WITH LAZENBY, DIVERSION ORDER 2023**

This Order is made by The North Yorkshire Council ("the Authority") under Section 119 of the Highways Act 1980 ("the 1980 Act") because it appears to the Authority that in the interests of the public and of the owner of the land crossed by the Public Footpath described in Paragraph 1 of this Order it is expedient that the line of the Path should be diverted.

This Order is also made under Section 53A(2) of the Wildlife and Countryside Act 1981 ("the 1981 Act") because it appears to the Authority that The District of Hambleton (outside The North York Moors National Park) Definitive Map and Statement require modification in consequence of the occurrence of an event specified in Section 53(3)(a)(i) of the 1981 Act, namely, the diversion (as authorised by this Order) of a highway shown or required to be shown in the map and statement.

Mr Hugill, Blackbridge Bungalow, Hunters Hill Farm, Danby Wiske, North Yorkshire, DL7 0AG has agreed to contribute towards specific expenses which are incurred in bringing the new site of the Path into a fit condition for use by the public.

Danby Wiske With Lazenby Parish Council have been consulted as required by Section 120(2) of the 1980 Act.

BY THIS ORDER:

1. The public right of way over the land situated at Blackbridge Bungalow, Danby Wiske With Lazenby and shown by a bold continuous line on the map contained in this Order and described in Part 1 of the Schedule to this Order shall be stopped up on the date on which the Authority certifies, in accordance with Section 119(3)(b) of the 1980 Act, that work to the new section of Path, as described in Part 2 of the Schedule, has been completed to the reasonable satisfaction of the Authority and thereupon The District of Hambleton (outside The North York Moors National Park) Definitive Map shall be modified by deleting from it that public right of way. Under no circumstances shall such certification be given before the date of confirmation of this Order.
2. There shall from the date of the above mentioned certification be the Public Footpath over the land situated at Blackbridge Bungalow, Danby Wiske With Lazenby described in Part 2 of the Schedule to this Order and shown by a bold broken line on the map contained in this Order and thereupon The District of Hambleton (outside The North York Moors National Park) Definitive Map shall be modified by adding the Public Footpath to it.
- 2A. The District of Hambleton (outside The North York Moors National Park) Definitive Statement shall be modified as described in Part 4 of the Schedule to this Order.
3. The following works shall be carried out by the applicant in relation to the highway described in Part 2 of the Schedule: provide a pedestrian gate at Point G and Point J, provide a combination gate at Point K, create a gap at Point L and Point F.
4. The rights conferred on the public under this Order shall be subject to the limitations and conditions set out in Part 3 of the Schedule.

THE COMMON SEAL of THE NORTH
YORKSHIRE COUNCIL

was hereunto affixed this 27th day
of October 2023
in the presence of:-

W. Cocher
**AUTHORISED
SIGNATORY**



SCHEDULE

PART 1

DESCRIPTION OF SITE OF EXISTING PUBLIC FOOTPATH

<u>Section of Footpath as shown on the attached map</u>	<u>Position</u>	<u>Width</u>
Public Footpath No. 10.37/7 marked with a bold continuous line and shown A - B - C - D - E - F on the attached plan	Commences at Grid Reference 43262 49910 (Point A) and runs in a generally North then North North West direction for approximately 901 metres to Grid Reference 43248 49997 (Point B), then runs in a West North West direction for approximately 174 metres to Grid Reference 43231 49999 (Point C), then runs in a generally West South West direction for approximately 145 metres to Grid Reference 43218 49993 (Point D), then runs in a North North West direction for approximately 186 metres to Grid Reference 43209 50009 (Point E), then runs in a generally South West then North West direction for approximately 387 metres to Grid Reference 43177 50022 (Point F).	Not Recorded

PART 2

DESCRIPTION OF SITE OF NEW PUBLIC FOOTPATH

<u>Section of Footpath as shown on the attached map</u>	<u>Position</u>	<u>Width</u>
Public Footpath No. 10.37/7 marked with a bold dashed line and shown G - H - I - J - K - L - M - F	Commences at a culvert and pedestrian gate at Grid Reference 43261 49911 (Point G) and runs on a grass field edge in a generally North direction for approximately 164 metres to Grid Reference 43260 49927 (Point H), then runs on a grass field edge in a North West direction for approximately 161 metres to a pedestrian gate at Grid Reference 43248 49935 (Point I), then runs on a grass field edge surface in a North West direction for approximately 127 metres to a pedestrian gate at Grid Reference 43238 49943 (Point J), then runs on a compacted earth surface in a generally West North West direction for approximately 226 metres to a combination gate at Grid Reference 43218 49952 (Point K), then runs on a grass surface in a generally North direction for approximately 154 metres to a gap at Grid Reference 43216 49967 (Point L), then runs on a grass surface in a North North West then a generally West direction for approximately 476 metres to a pedestrian gate and footbridge at Grid Reference 43190 49999 (Point M), then runs on a grass field edge in a West North West then a North North West direction for approximately 277 metres to a gap at Grid Reference 43177 50022 (Point F).	2 metres

PART 3

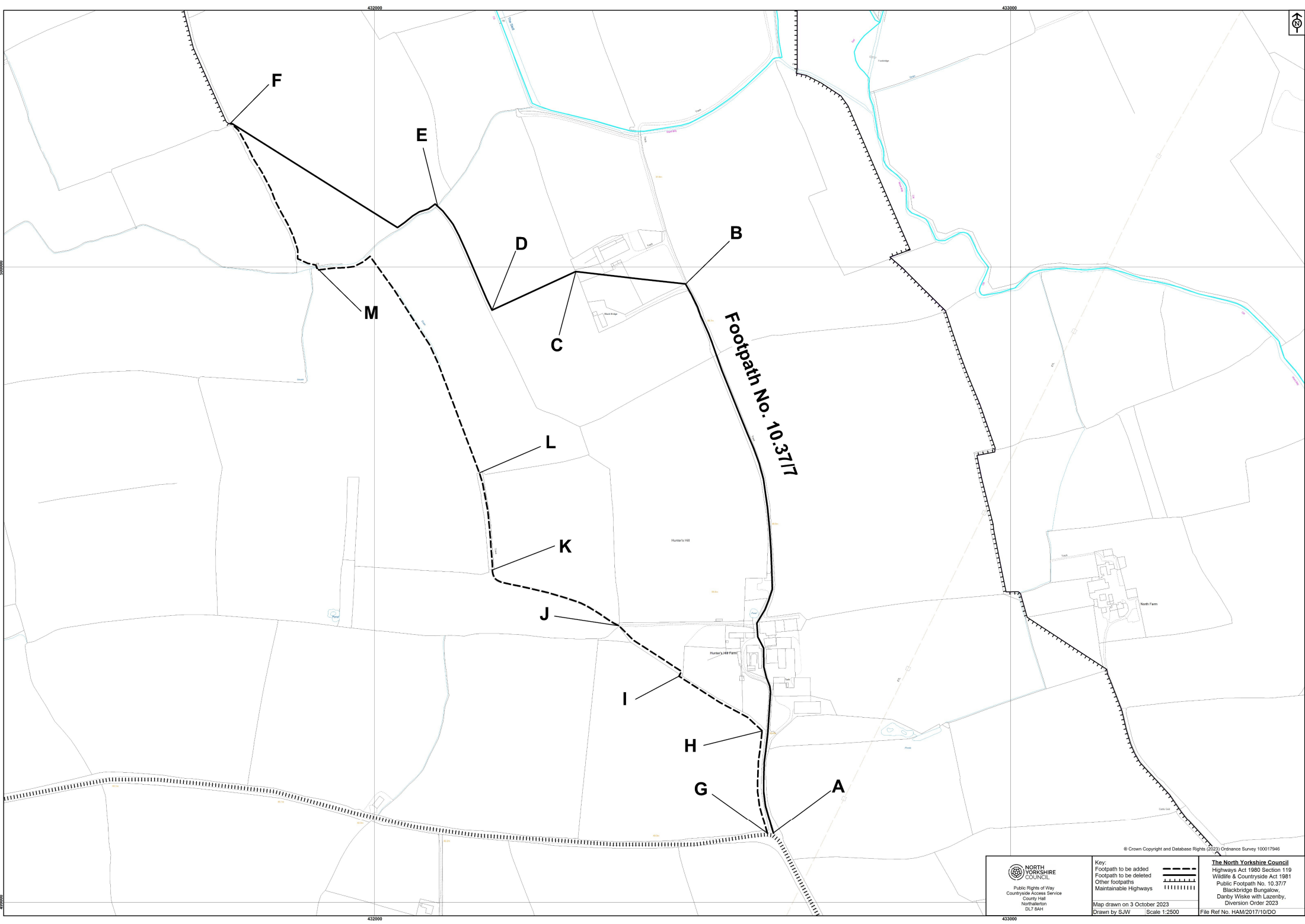
LIMITATIONS AND CONDITIONS

<u>Position on Footpath No. 10.37/7 to which limitations and conditions apply</u>	<u>Limitations and Conditions</u>
Grid Reference 43261 49911 (Point G)	Pedestrian Gate to BS5709:2018
Grid Reference 43261 49911 (Point G)	Culvert
Grid Reference 43248 49935 (Point I)	Pedestrian Gate to BS5709:2018
Grid Reference 43238 49943 (Point J)	Pedestrian Gate to BS5709:2018
Grid Reference 43218 49952 (Point K)	Combination Gate
Grid Reference 43216 49967 (Point L)	Gap to BS5709:2018
Grid Reference 43190 49999 (Point M)	Pedestrian Gate to BS5709:2018
Grid Reference 43190 49999 (Point M)	Footbridge
Grid Reference 43177 50022 (Point F)	Gap to BS5709:2018

PART 4

MODIFICATION OF DEFINITIVE STATEMENT
VARIATION OF PARTICULARS OF PATH OR WAY

Path No.	Grid Reference End Points	Description	Nature of Surface	Length (Km)	Width (m)	Lawful Obstructions and Conditions
Footpath 10.37/7	43261 49911 (Start)	Commences at a culvert and pedestrian gate at Grid Reference 43261 49911 and runs on a grass field edge in a generally North direction for approximately 164 metres to Grid Reference 43260 49927, then runs on a grass field edge in a North West direction for approximately 161 metres to a pedestrian gate at Grid Reference 43248 49935, then runs on a grass field edge surface in a North West direction for approximately 127 metres to a pedestrian gate at Grid Reference 43238 49943, then runs on a compacted earth surface in a generally West North West direction for approximately 226 metres to a combination gate at Grid Reference 43218 49952, then runs on a grass surface in a generally North direction for approximately 154 metres to a gap at Grid Reference 43216 49967, then runs on a grass surface in a North North West then a generally West direction for approximately 476 metres to a pedestrian gate and footbridge at Grid Reference 43190 49999, then runs on a grass field edge in a West North West then a North North West direction for approximately 277 metres to a gap at Grid Reference 43177 50022.	Grass between Grid Reference 43261 49911 and Grid Reference 43238 49943	0.164	2	Grid Reference 43261 49911 Culvert and Pedestrian gate to BS 5709:2018
	To			0.161		Grid Reference 43248 49935 Pedestrian gate to BS 5709:2018
	Not Recorded (Finish)			0.127		Grid Reference 43238 49943 Pedestrian gate to BS 5709:2018
			Compacted earth surface between Grid Reference 43238 49943 and Grid Reference 43218 49952	0.226		Grid Reference 43218 49952 Combination gate
			Grass between Grid Reference 43218 49952 and Grid Reference 43177 50022	0.154		Grid Reference 43216 49967 Gap to BS 5709:2018
				0.476		Grid Reference 43190 49999 Pedestrian gate to BS 5709:2018 and footbridge
				0.277		Grid Reference 43177 50022 Gap to BS 5709:2018
			Not Recorded	Not Recorded		Not Recorded
			Total Not Recorded			



Footpath No. 10.3717

F

E

D

B

M

C

L

K

J






I

H

G

A

© Crown Copyright and Database Rights (2023) Ordnance Survey 100017946

 <p>NORTH YORKSHIRE COUNCIL Public Rights of Way Countryside Access Service County Hall Northallerton DL7 8AH</p>	<p>Key:</p> <ul style="list-style-type: none"> Footpath to be added  Footpath to be deleted  Other footpaths  Maintainable Highways  	<p>The North Yorkshire Council Highways Act 1980 Section 119 Wildlife & Countryside Act 1981 Public Footpath No. 10.3717 Blackbridge Bungalow, Darby Wiske with Lazonby, Eveson Order 2023</p>
	<p>Map drawn on 3 October 2023 Drawn by S/JW Scale 1:2500</p>	<p>File Ref No. HAM/2017/10/DO</p>

**PUBLIC PATH DIVERSION AND
DEFINITIVE MAP AND STATEMENT MODIFICATION ORDER**

HIGHWAYS ACT 1980

WILDLIFE AND COUNTRYSIDE ACT 1981

THE NORTH YORKSHIRE COUNCIL

**PUBLIC FOOTPATH NO. 10.37/7, BLACKBRIDGE BUNGALOW, DANBY WISKE WITH
LAZENBY, DIVERSION ORDER 2023**

THE NORTH YORKSHIRE COUNCIL in exercise of the powers conferred upon it in that behalf hereby confirm the foregoing Order (without any modification) as an Unopposed Order.

IN WITNESS whereof

THE COMMON SEAL of THE NORTH
YORKSHIRE COUNCIL

was hereunto affixed this
of

January 2024

30th day

in the presence of:-



**AUTHORISED
SIGNATORY**

