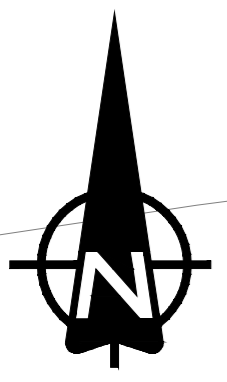
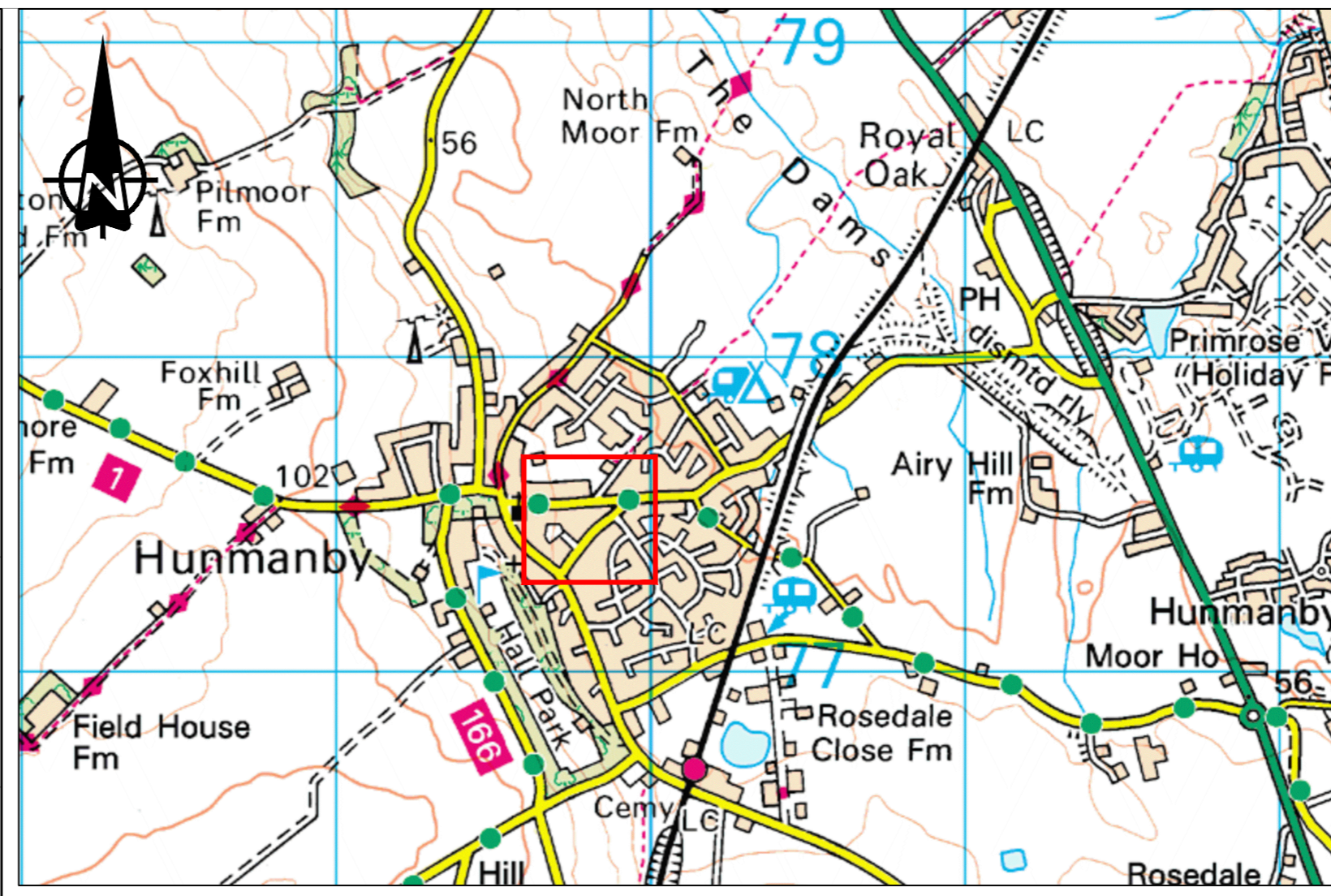


File name \\UK.WSPGROUP.COM\CENTRAL DATA\PROJECTS\70087650 - HEDC20 - AREA 3 ACCESSIBILITY SCHEMES\03 WIP\TPO\3. DOCUMENTS & DRAWINGS\DISABLED BAYS\28 STONEGATE HUNMANBY - DISABLED BAY\70087650-WSP-STD-XXX-CD-CH-0007.DWG, printed on 24 August 2023 17:39:26, by Tann, Oliver

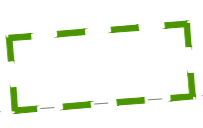
HUNMANBY



Community Centre 35 ←

Stonegate

STONEGATE



28

32

34

41 43 45

This map is reproduced from Ordnance Survey material with the permission of Ordnance Survey on behalf of the Controller of Her Majesty's Stationery Office © Crown copyright. Unauthorised reproduction infringes Crown copyright and may lead to prosecution or civil proceedings. North Yorkshire Council. 100017946 (2022)



DO NOT SCALE

**NOTES:**

1. THIS DRAWING IS BASED ON AN ORDNANCE SURVEY PLAN, THEREFORE THERE MAY BE INACCURACIES WITH THE LAYOUT.

**KEY:**

- PROPOSED DISABLED PARKING BAY
- EXISTING DISABLED BAY TO REMAIN

P01	28/10/2022	CW	FIRST ISSUE	xxx	xxx
REV	DATE	BY	DESCRIPTION	CHK	APP

DRAWING STATUS: S2 - FOR INFORMATION



Dale House, Mount View, Standard Way, Northallerton  
DL6 2YD, UK  
wsp.com

CLIENT:

PROJECT:  
AREA 3 ACCESSIBILITY SCHEMES

TITLE:  
28 STONEGATE  
PROPOSED DISABLED PARKING BAY

SCALE @ A3: AS SHOWN	CHECKED:	APPROVED:
-------------------------	----------	-----------

PROJECT No: 70087650	DESIGNED: CW	DRAWN: CW	DATE: 28/10/22
-------------------------	-----------------	--------------	-------------------

DRAWING No: 70087650-WSP-STD-XXX-CD-CH-0007	REV: P01
--	-------------

© WSP UK Ltd