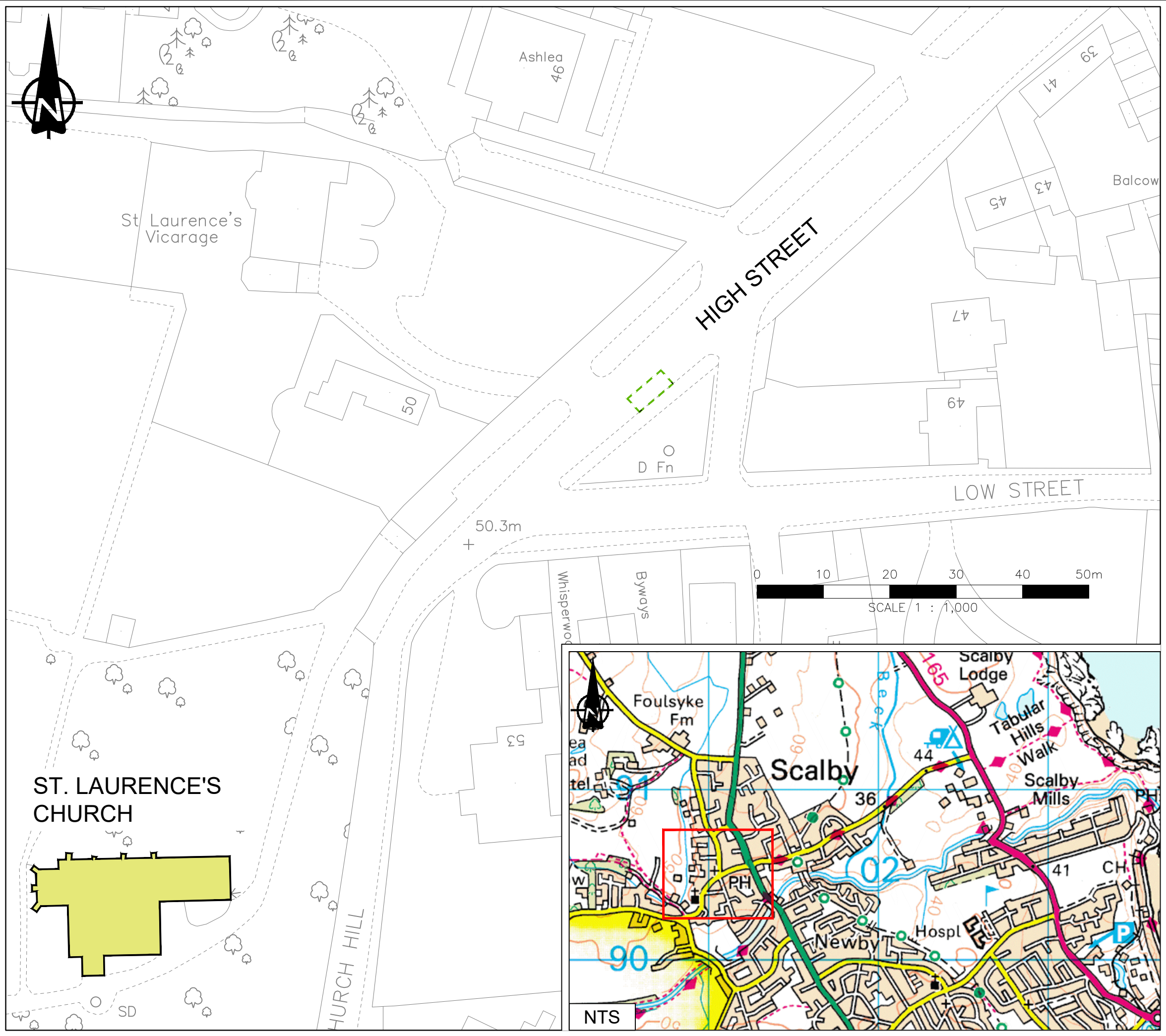


File name \\UK\WSPGROUP\COM\CENTRAL DATA\PROJECTS\70087650 - HEDC20 - AREA 3 ACCESSIBILITY SCHEMES\03 WIP\TPO\3. DOCUMENTS & DRAWINGS\DISABLED BAYS\SCALBY HIGH STREET DISABLED PARKING BAY\70087650-WSP-STD-XXX-CD-CH-0008.DWG, printed on 30 April 2024 14:19:42, by Cheung, Ricky




DO NOT SCALE

NOTES:

- THIS DRAWING IS BASED ON AN ORDNANCE SURVEY PLAN, THEREFORE THERE MAY BE INACCURACIES WITH THE LAYOUT.

KEY:


 PROPOSED DISABLED PARKING BAY TO BE INSTALLED

REV	DATE	BY	DESCRIPTION	CHK	APP
P01	01/01/1901	XXX	FIRST ISSUE	XXX	XXX

DRAWING STATUS: S2 - FOR INFORMATION



Dale House, Mount View, Standard Way, Northallerton
DL6 2YD, UK
wsp.com



PROJECT: AREA 3 ACCESSIBILITY SCHEMES

TITLE: HIGH STREET SCALBY DISABLED BAY - CHURCH

SCALE @ A3: AS SHOWN	CHECKED:	APPROVED:
PROJECT No: 70087650	DESIGNED: OT	DRAWN: OT
DRAWING No: 70087650-WSP-STD-XXX-CD-CH-0008		DATE: 09 November 2022
REV: P01		

© WSP UK Ltd