

ROAD MARKINGS:
PROVIDE NEW DISABLED
BAY MARKINGS, 6.6M
LENGTH, 2M WIDTH,
350MM LETTERS

PROPOSED RESIDENTIAL
DISABLED PARKING BAY
6.6m x 2.0m

ERECT NEW DIA. 661A 'DISABLED
BADGE HOLDERS ONLY. SIGN ON
NEW 76MM POST IN DBM
FOOTWAY - 2.1M HEIGHT.

Reproduced from the Ordnance Survey mapping with the permission of the
Controller of Her Majesty's Stationary Office. Unauthorised reproduction infringes
Crown copyright and may lead to prosecution of civil proceedings.
©Crown Copyright. North Yorkshire County Council - 100017946 (2012)



PROJECT:
**2023 TRAFFIC REGULATION ORDER REVIEW - AREA 6 HIGHWAYS, BOROUGHBIDGE
PROPOSED RESIDENTIAL DISABLED PARKING BAY - O/S No. 1 URE BANK TOP, RIPON**

AMENDMENTS	DRAWN	CHECKED	DATE	DRAWN BY:	SCALE:	DRAWING NUMBER:
				INITIALS DATE	1:500	NYC-A6-DB/HC-01
				JC AUG 2023		
				AutoCAD BY:	ORIGINAL SHEET SIZE: A3	DATE: AUG 2023
				INITIALS DATE		
				JC AUG 2023		
				CHECKED BY:		
				INITIALS DATE		



ERECT NEW DIA. 661A 'DISABLED
BADGE HOLDERS ONLY. SIGN ON
NEW 76MM POST IN DBM
FOOTWAY - 2.1M HEIGHT.

CRESCENT PARADE

ROAD MARKINGS:
PROVIDE NEW DISABLED
BAY MARKINGS, 6.6M
LENGTH, 2M WIDTH,
350MM LETTERS

PROPOSED RESIDENTIAL
DISABLED PARKING BAY
6.6m x 2.0m

The Crescer

1 to 15

Hambleton
Court

North Parade

LB
TCB

30.5m

Reproduced from the Ordnance Survey mapping with the permission of the Controller of Her Majesty's Stationary Office. Unauthorised reproduction infringes Crown copyright and may lead to prosecution of civil proceedings.
©Crown Copyright. North Yorkshire County Council - 100017946 (2012)



PROJECT:
2023 TRAFFIC REGULATION ORDER REVIEW - AREA 6 HIGHWAYS, BOROUGHBIDGE
PROPOSED RESIDENTIAL DISABLED PARKING BAY - O/S No. 14 HAMBLETON COURT, RIPON

AMENDMENTS	DRAWN	CHECKED	DATE	DRAWN BY:	SCALE:	DRAWING NUMBER:
				INITIALS DATE	1:500	NYC-A6-DBHC-01
				JC AUG 2023		
				AutoCAD BY:		
				INITIALS DATE	ORIGINAL SHEET SIZE: A3	DATE: AUG 2023
				JC AUG 2023		
				CHECKED BY:		
				INITIALS DATE		



Sycamore House

West End

Westholme

5

8

Hall Garth

1

1

3

REMOVE EXISTING SIGN FROM DRAINAGE PIPE

Grange Cottage

Hall Cottage

REMOVE EXISTING DISABLED BAY MARKINGS OUTSIDE HALL COTTAGE

38.6m

2

3

4

the Coach House

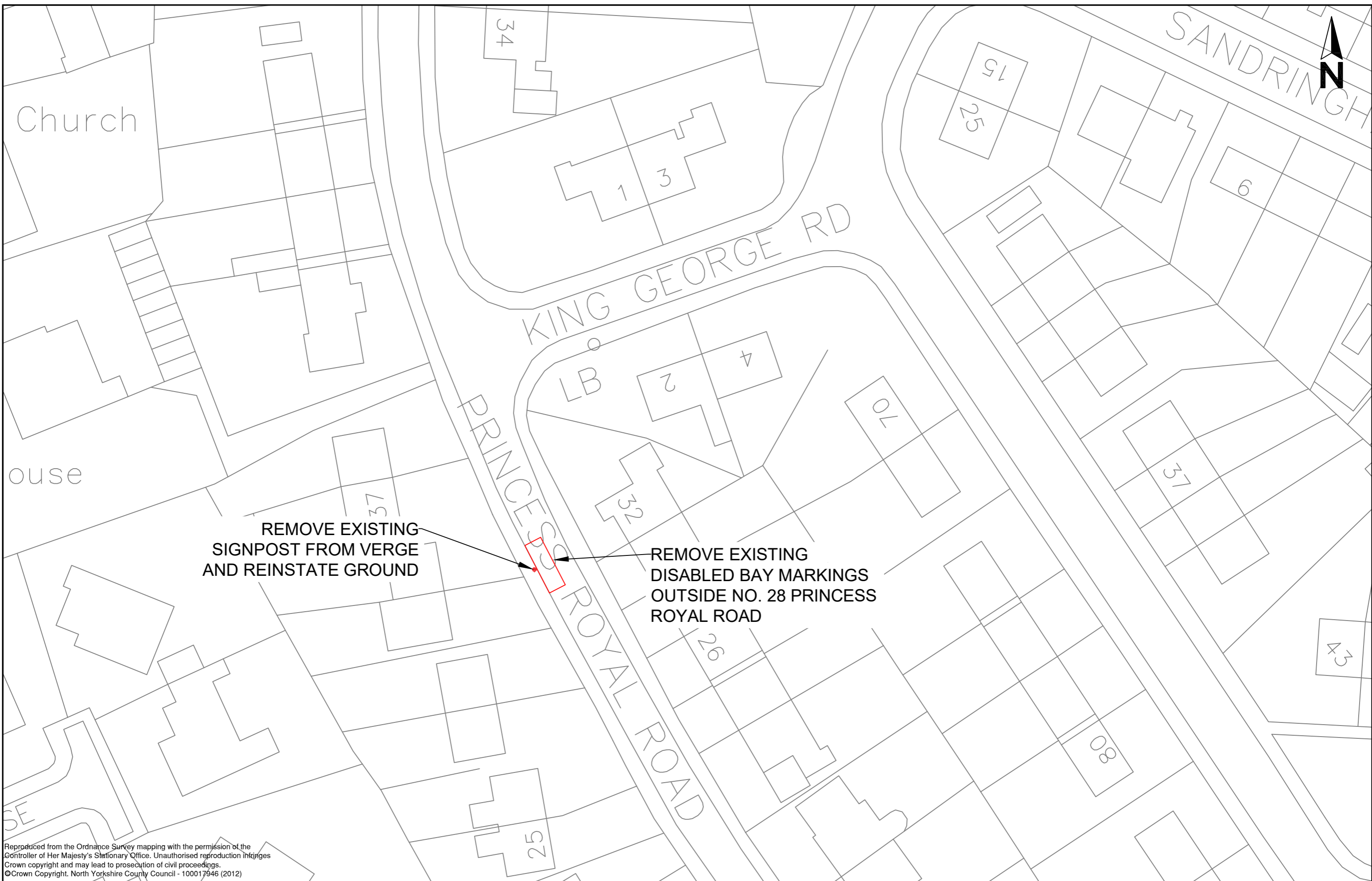
Hall

Reproduced from the Ordnance Survey mapping with the permission of the Controller of Her Majesty's Stationary Office. Unauthorised reproduction infringes Crown copyright and may lead to prosecution of civil proceedings. ©Crown Copyright. North Yorkshire County Council - 100017946 (2012)



PROJECT: 2023 TRAFFIC REGULATION ORDER REVIEW - AREA 6 HIGHWAYS, BOROUGHBIDGE
PROPOSED REMOVAL OF EXISTING RESIDENTIAL DISABLED PARKING BAY - O/S HALL COTTAGE, MAIN ROAD, MELMERBY

AMENDMENTS	DRAWN	CHECKED	DATE	DRAWN BY:	SCALE:	DRAWING NUMBER:
				INITIALS DATE	1:500	NYC-A6-DB/HC-01
				JC AUG 2023		
				AutoCAD BY:		
				INITIALS DATE	ORIGINAL SHEET SIZE: A3	DATE: AUG 2023
				JC AUG 2023		
				CHECKED BY:		
				INITIALS DATE		



REMOVE EXISTING
SIGNPOST FROM VERGE
AND REINSTATE GROUND

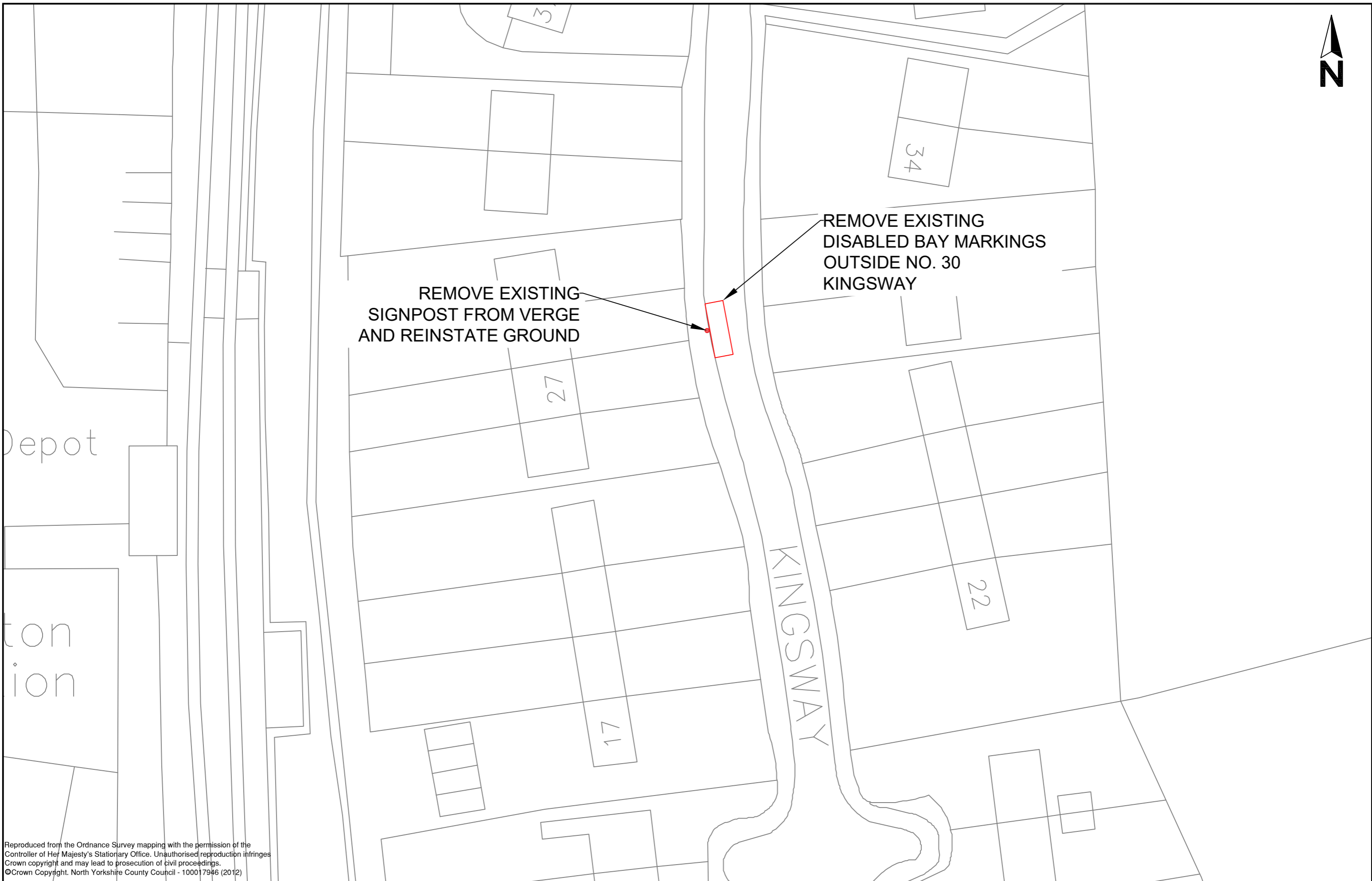
REMOVE EXISTING
DISABLED BAY MARKINGS
OUTSIDE NO. 28 PRINCESS
ROYAL ROAD

Reproduced from the Ordnance Survey mapping with the permission of the Controller of Her Majesty's Stationary Office. Unauthorised reproduction infringes Crown copyright and may lead to prosecution of civil proceedings.
©Crown Copyright. North Yorkshire County Council - 100017946 (2012)



PROJECT:
2023 TRAFFIC REGULATION ORDER REVIEW - AREA 6 HIGHWAYS, BOROUGHBIDGE
PROPOSED REMOVAL OF EXISTING RESIDENTIAL DISABLED PARKING BAY - O/S No. 28
PRINCESS ROYAL ROAD, RIPON

AMENDMENTS	DRAWN	CHECKED	DATE	DRAWN BY:	SCALE:	DRAWING NUMBER:
				INITIALS DATE	1:500	NYC-A6-DB/HC-01
				JC AUG 2023		
				AutoCAD BY:	ORIGINAL SHEET SIZE: A3	DATE: AUG 2023
				INITIALS DATE		
				JC AUG 2023		
				CHECKED BY:		
				INITIALS DATE		

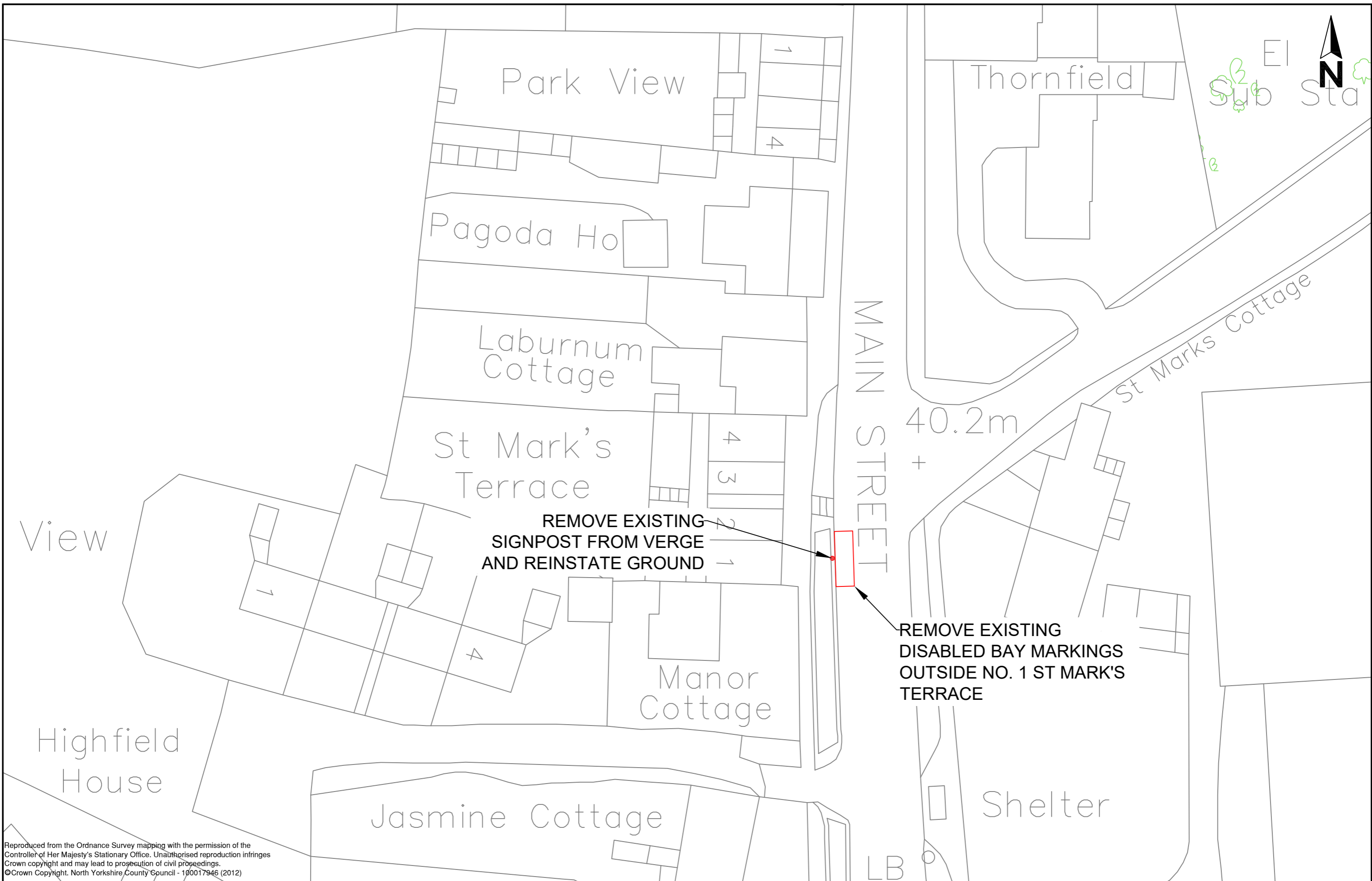


Reproduced from the Ordnance Survey mapping with the permission of the Controller of Her Majesty's Stationary Office. Unauthorised reproduction infringes Crown copyright and may lead to prosecution of civil proceedings.
 ©Crown Copyright. North Yorkshire County Council - 100017946 (2012)



PROJECT:
2023 TRAFFIC REGULATION ORDER REVIEW - AREA 6 HIGHWAYS, BOROUGHBIDGE
PROPOSED REMOVAL OF EXISTING RESIDENTIAL DISABLED PARKING BAY - O/S No. 30
KINGSWAY, RIPON

AMENDMENTS	DRAWN	CHECKED	DATE	DRAWN BY:	SCALE:	DRAWING NUMBER:
				INITIALS DATE	1:500	NYC-A6-DB/HC-01
				JC AUG 2023		
				AutoCAD BY:		
				INITIALS DATE	ORIGINAL SHEET SIZE: A3	DATE: AUG 2023
				JC AUG 2023		
				CHECKED BY:		
				INITIALS DATE		



REMOVE EXISTING
SIGNPOST FROM VERGE
AND REINSTATE GROUND

REMOVE EXISTING
DISABLED BAY MARKINGS
OUTSIDE NO. 1 ST MARK'S
TERRACE

40.2m

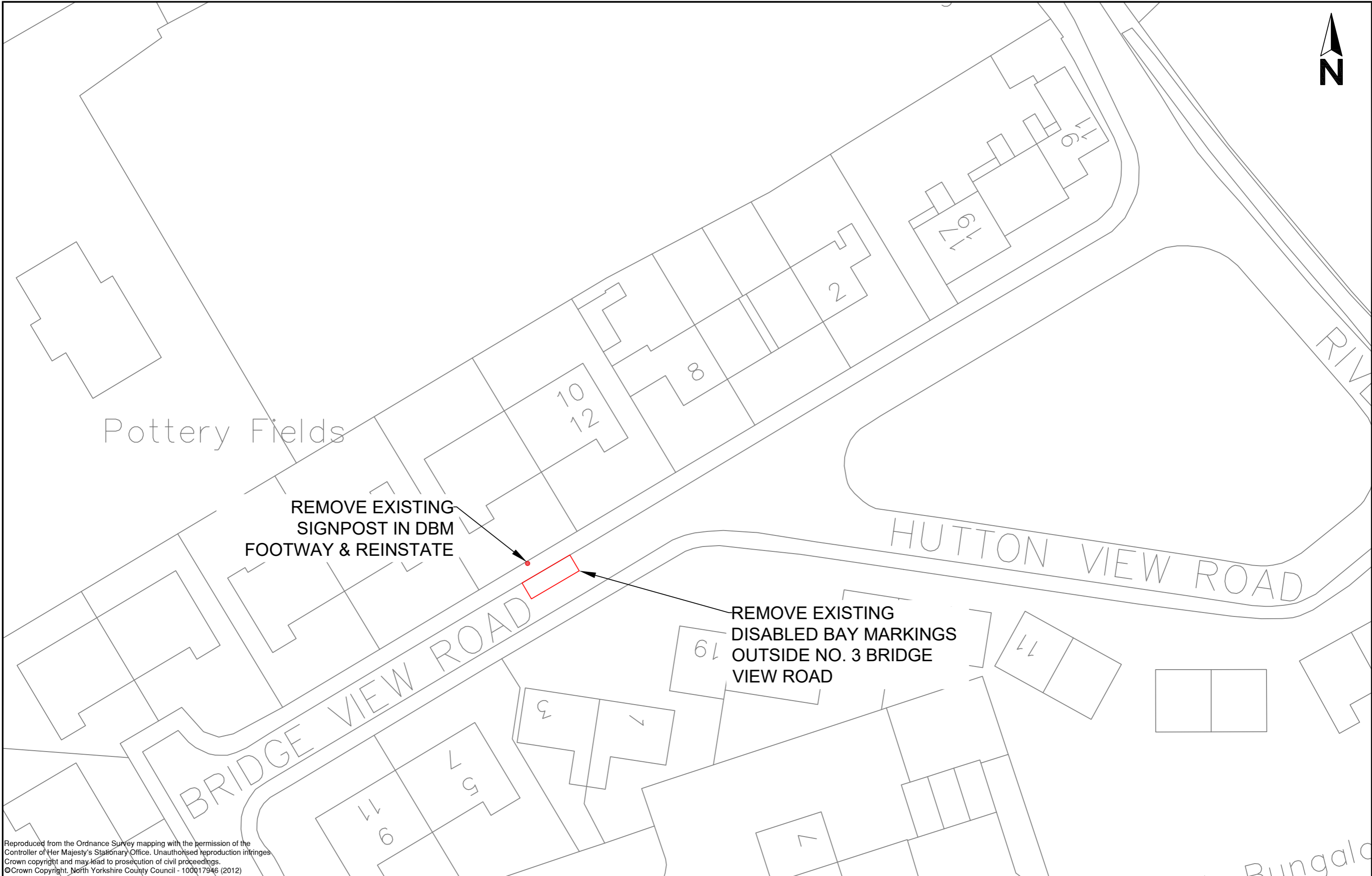
Reproduced from the Ordnance Survey mapping with the permission of the Controller of Her Majesty's Stationary Office. Unauthorised reproduction infringes Crown copyright and may lead to prosecution of civil proceedings.
©Crown Copyright. North Yorkshire County Council - 100017946 (2012)



PROJECT:
2023 TRAFFIC REGULATION ORDER REVIEW - AREA 6 HIGHWAYS, BOROUGHBIDGE
PROPOSED REMOVAL OF EXISTING RESIDENTIAL DISABLED PARKING BAY - O/S No. 1 ST
MARK'S TERRACE, KIRK DEIGHTON

AMENDMENTS	DRAWN	CHECKED	DATE	DRAWN BY:	INITIALS	DATE
				JC	JC	AUG 2023
				AutoCAD BY:		
				JC	JC	AUG 2023
				CHECKED BY:		
				JC	JC	AUG 2023
				INITIALS		

SCALE:	DRAWING NUMBER:
1:500	NYC-A6-DB/HC-01
ORIGINAL SHEET SIZE: A3	DATE: AUG 2023

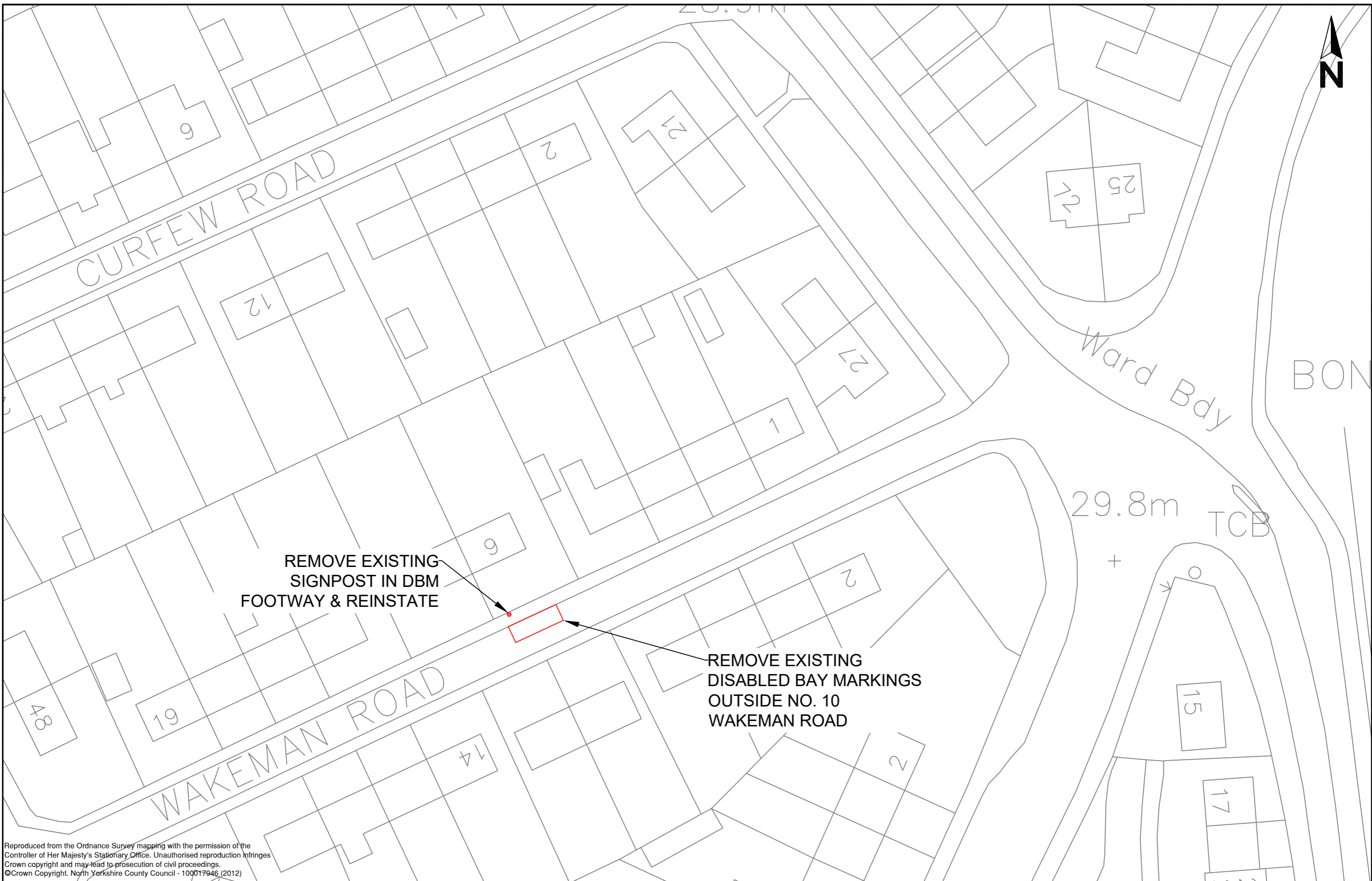


Reproduced from the Ordnance Survey mapping with the permission of the Controller of Her Majesty's Stationary Office. Unauthorised reproduction infringes Crown copyright and may lead to prosecution of civil proceedings.
©Crown Copyright, North Yorkshire County Council - 100017946 (2012)



PROJECT:
2023 TRAFFIC REGULATION ORDER REVIEW - AREA 6 HIGHWAYS, BOROUGHBIDGE
PROPOSED REMOVAL OF EXISTING RESIDENTIAL DISABLED PARKING BAY - O/S No. 3 BRIDGE VIEW ROAD, RIPON

AMENDMENTS	DRAWN	CHECKED	DATE	INITIALS	DATE	SCALE:	DRAWING NUMBER: NYC-A6-DB/HC-01
				JC	AUG 2023	1:500	
				JC	AUG 2023		
						ORIGINAL SHEET SIZE: A3	DATE: AUG 2023



REMOVE EXISTING
SIGNPOST IN DBM
FOOTWAY & REINSTATE

REMOVE EXISTING
DISABLED BAY MARKINGS
OUTSIDE NO. 10
WAKEMAN ROAD

Reproduced from the Ordnance Survey mapping with the permission of the Controller of Her Majesty's Stationary Office. Unauthorised reproduction infringes Crown copyright and may lead to prosecution of civil proceedings.
©Crown Copyright. North Yorkshire County Council - 100017946 (2012)



PROJECT:
2023 TRAFFIC REGULATION ORDER REVIEW - AREA 6 HIGHWAYS, BOROUGHBIDGE
PROPOSED REMOVAL OF EXISTING RESIDENTIAL DISABLED PARKING BAY - O/S No. 10
WAKEMAN ROAD, RIPON

AMENDMENTS	DRAWN	CHECKED	DATE	DRAWN BY:	SCALE:	DRAWING NUMBER:
				INITIALS DATE	1:500	NYC-A6-DBHC-01
				JC AUG 2023		
				AutoCAD BY:		
				INITIALS DATE		
				JC AUG 2023		
				CHECKED BY:		
				INITIALS DATE	ORIGINAL SHEET SIZE: A3	DATE: AUG 2023