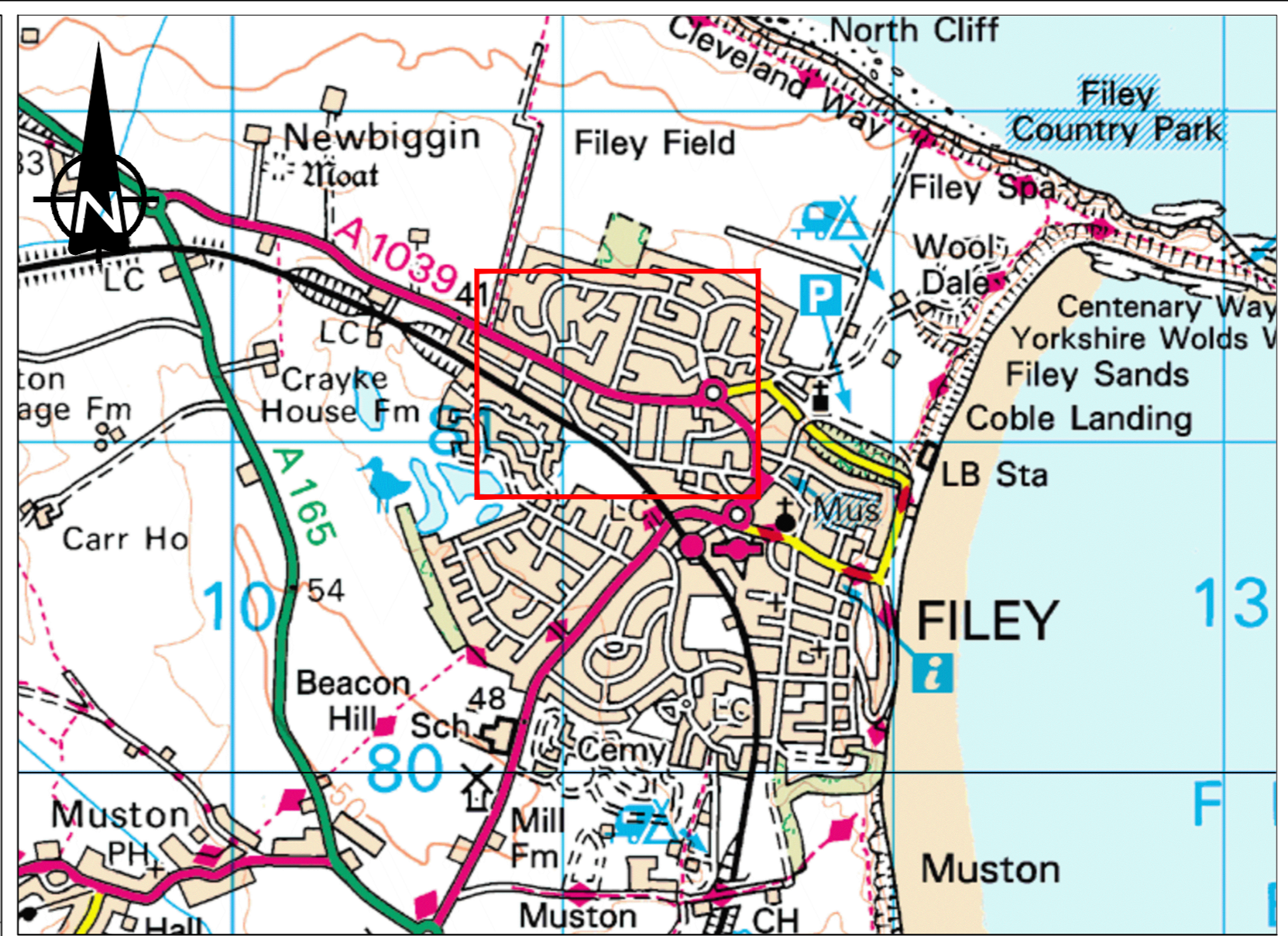

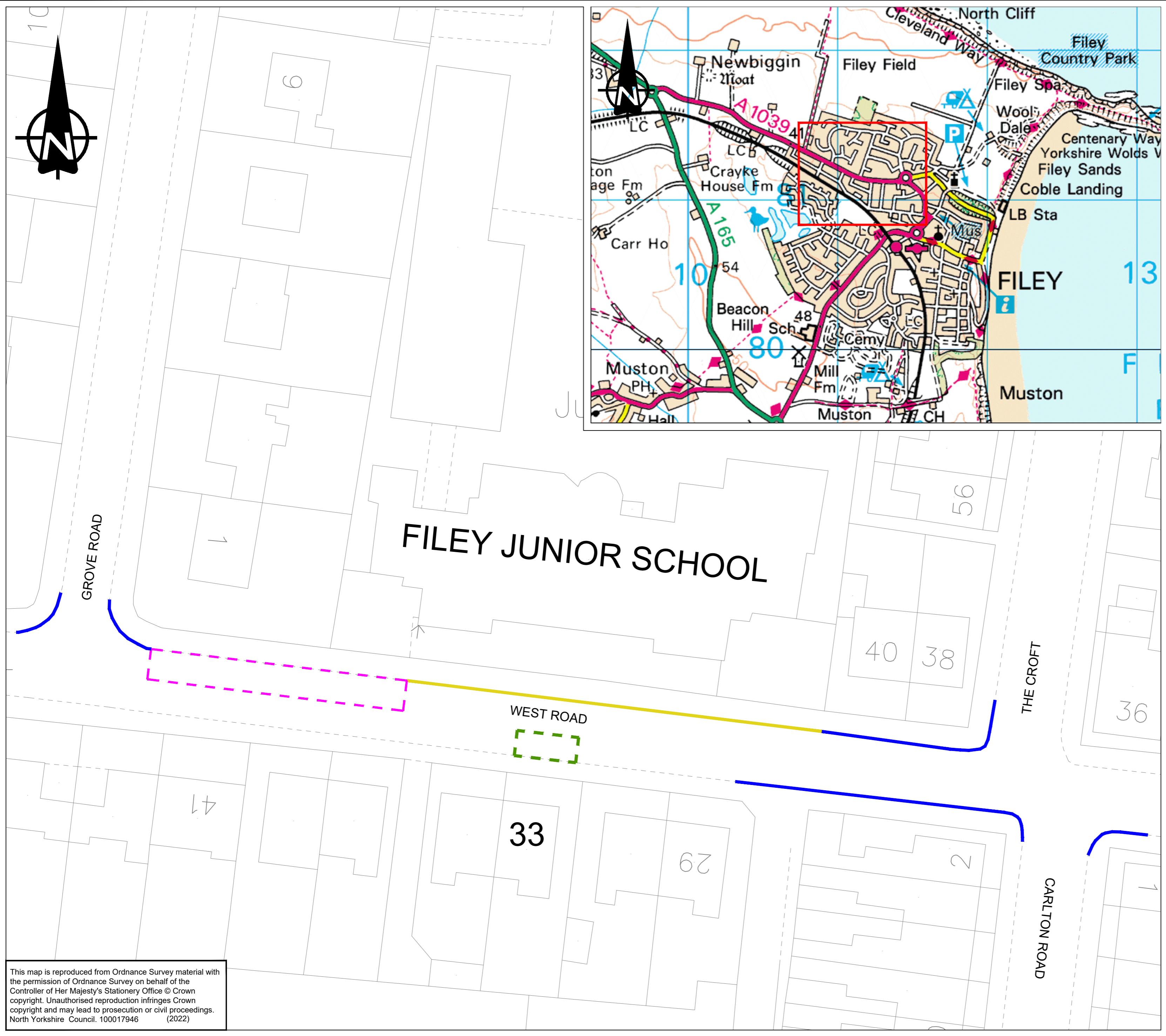


File name \\UK.WSPGROUP.COM\CENTRAL DATA\PROJECTS\70087650 - HEDC20 - AREA 3 ACCESSIBILITY SCHEMES\03 WIP\TPO\3. DOCUMENTS & DRAWINGS\DISABLED BAYS\33 WEST ROAD FILEY\70087650-WSP-STD-XXX-CD-CH-0005.DWG, printed on 24 August 2023 17:43:35, by Tann, Oliver






**DO NOT SCALE**

**NOTES:**

1. THIS DRAWING IS BASED ON AN ORDNANCE SURVEY PLAN, THEREFORE THERE MAY BE INACCURACIES WITH THE LAYOUT.

**KEY:**

-  PROPOSED DISABLED PARKING BAY
-  EXISTING SCHOOL KEEP CLEAR MARKINGS
-  EXISTING BUS STAND MARKINGS
-  EXISTING SINGLE YELLOW LINES

REV	DATE	BY	DESCRIPTION	CHK	APP
P01	28/10/2022	CW	FIRST ISSUE	xxx	xxx

DRAWING STATUS: **S2 - FOR INFORMATION**



Dale House, Mount View, Standard Way, Northallerton  
DL6 2YD, UK  
wsp.com

CLIENT:



PROJECT: **AREA 3 ACCESSIBILITY SCHEMES**

TITLE: **33 WEST ROAD  
PROPOSED DISABLED BAY**

SCALE @ A3: NTS	CHECKED:	APPROVED:
--------------------	----------	-----------

PROJECT No: 70087650	DESIGNED: CW	DRAWN: CW	DATE: 28/10/22
-------------------------	-----------------	--------------	-------------------

DRAWING No: 70087650-WSP-STD-XXX-CD-CH-0005	REV: P01
--	-------------

© WSP UK Ltd

This map is reproduced from Ordnance Survey material with the permission of Ordnance Survey on behalf of the Controller of Her Majesty's Stationery Office © Crown copyright. Unauthorised reproduction infringes Crown copyright and may lead to prosecution or civil proceedings. North Yorkshire Council. 100017946 (2022)