

Villages H - K 6



Map Size OC7

Site OC 7

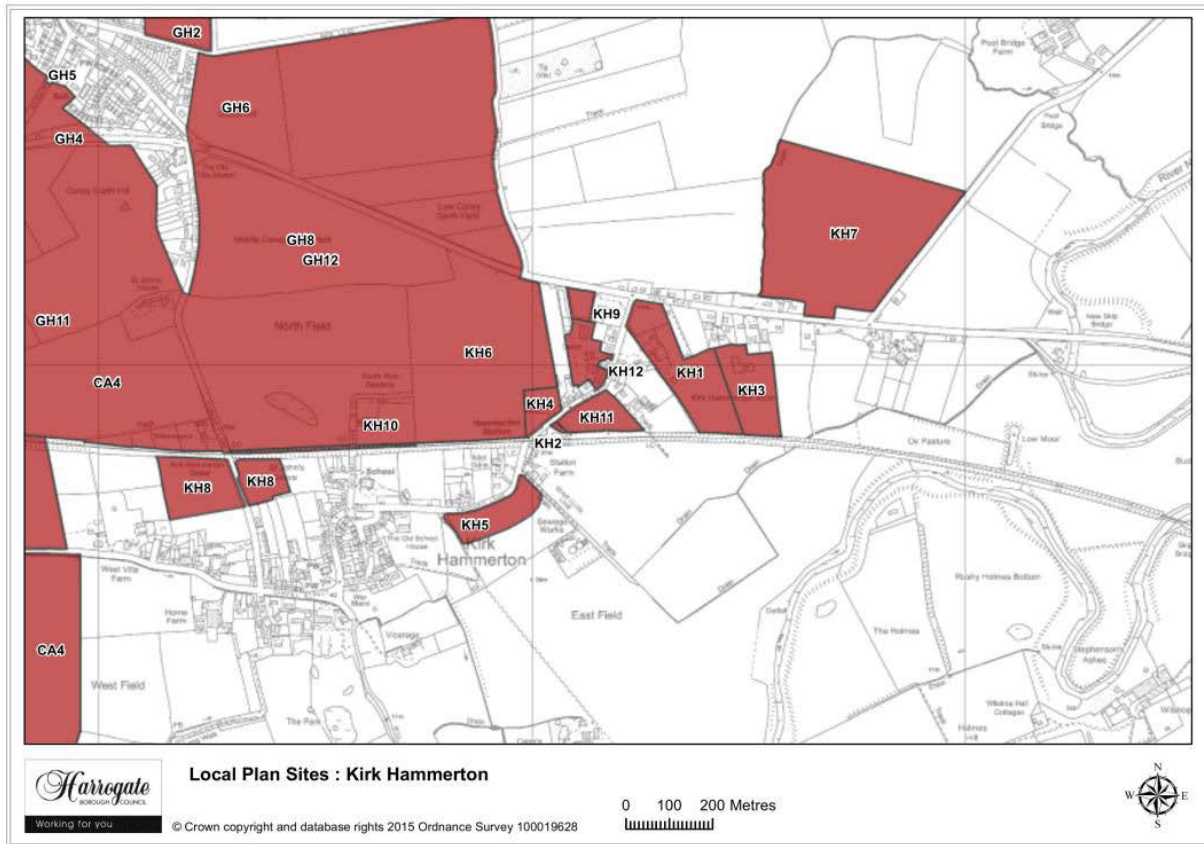
Land west of A168, Kirk Deighton

Site area (ha): 0.4346

Proposal: Housing

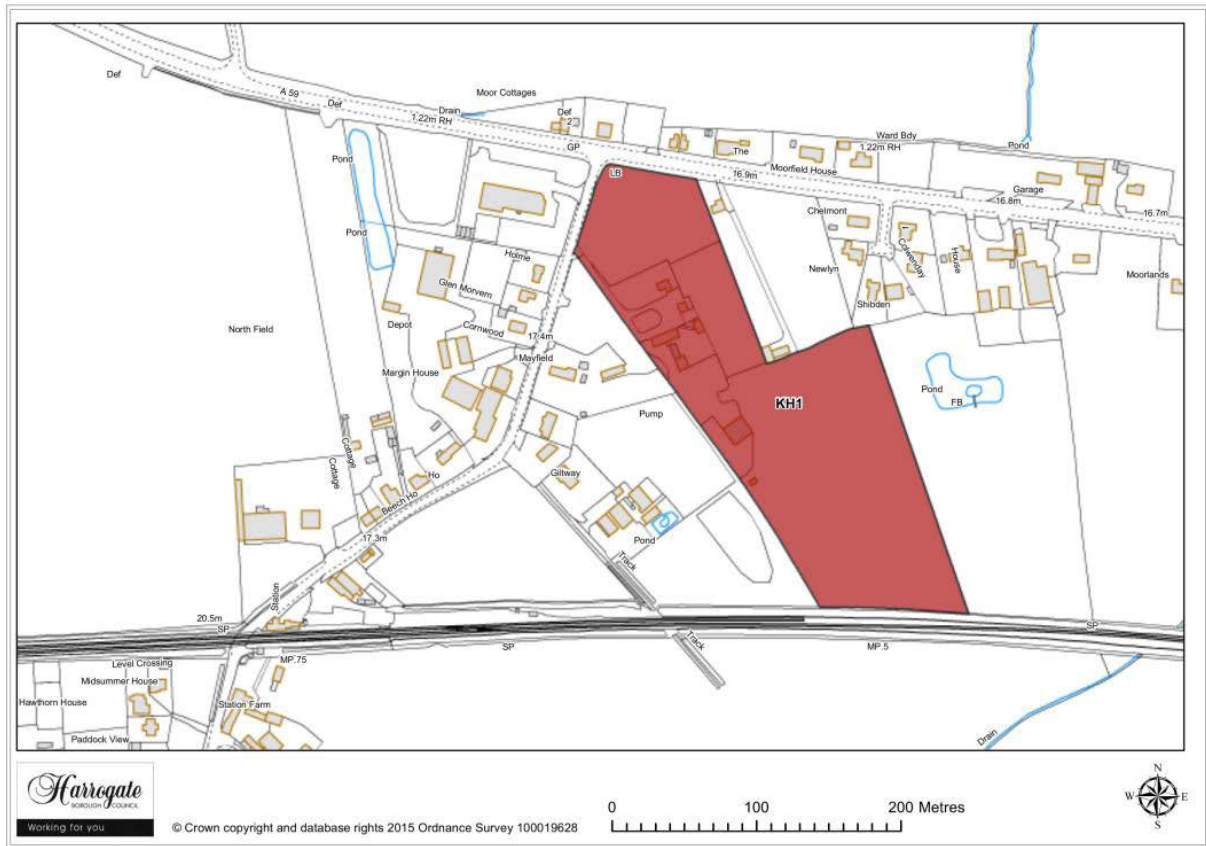
6 Villages H - K

Kirk Hammerton



Map 6.9 Map of Kirk Hammerton sites

Villages H - K 6



Map Site KH1

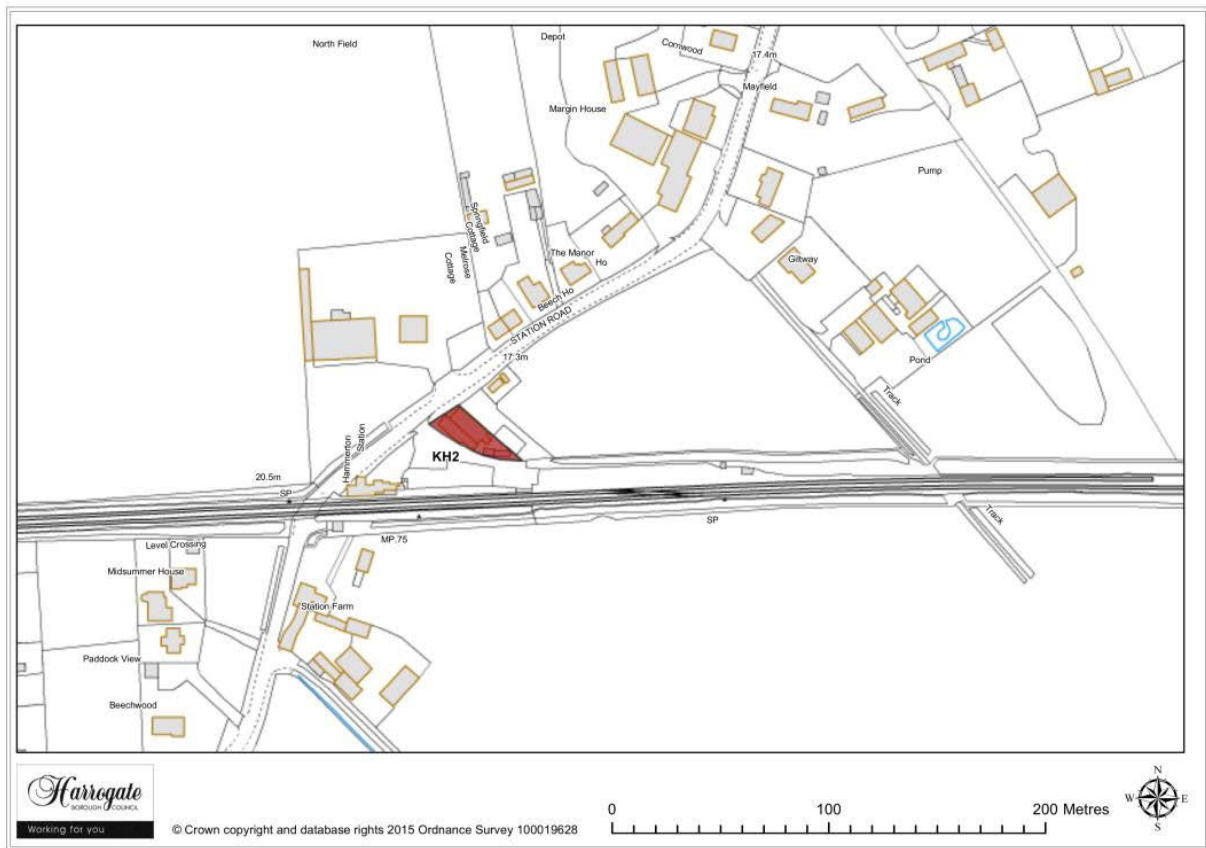
Site KH 1

Carlton Fields, Kirk Hammerton

Site area (ha): 3.4232

Proposal: Housing

6 Villages H - K



Map Site KH2

Site KH 2

Pool Lane Classics, Station Road, Kirk Hammerton

Proposal: **Permission granted**



Map Site KH3

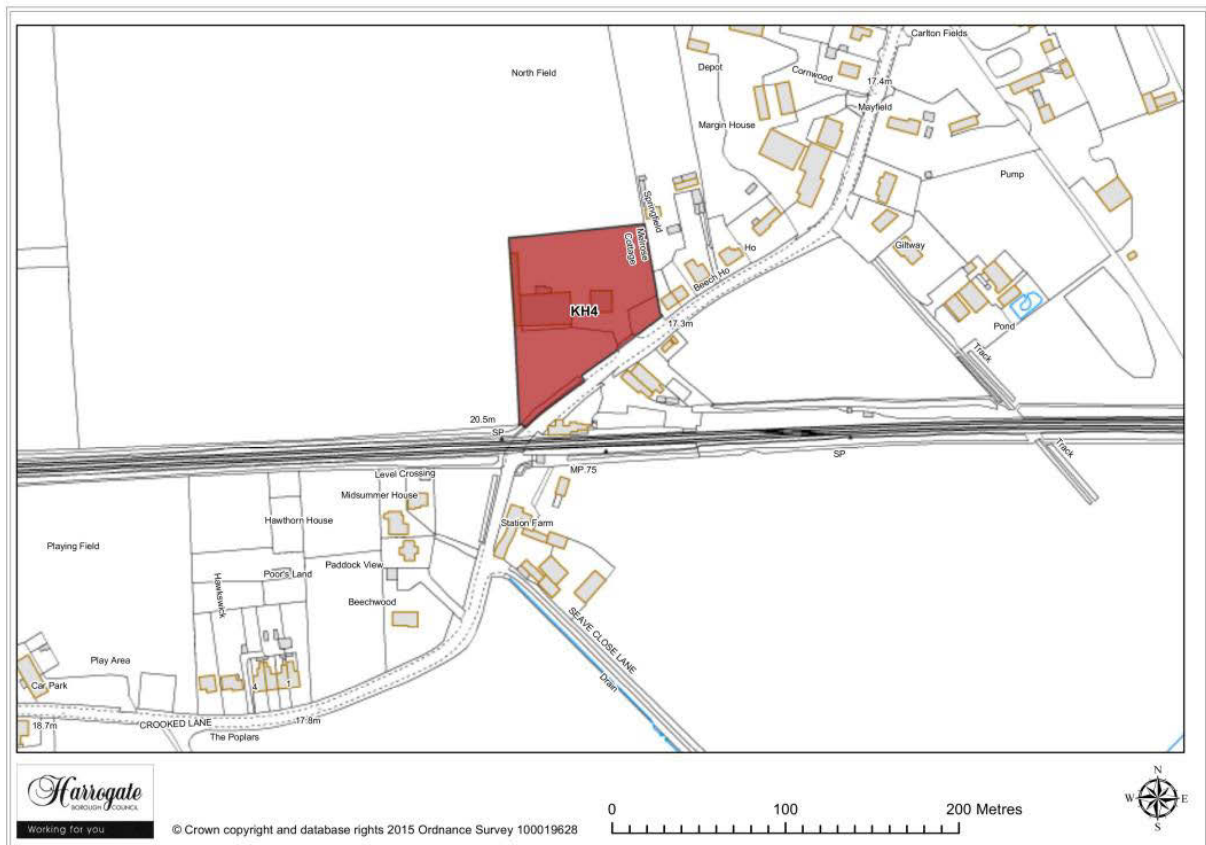
Site KH 3

Land at rear of Elmwood House, York Road, Kirk Hammerton

Site area (ha): 2.1652

Proposal: Housing

6 Villages H - K



Map Site KH4

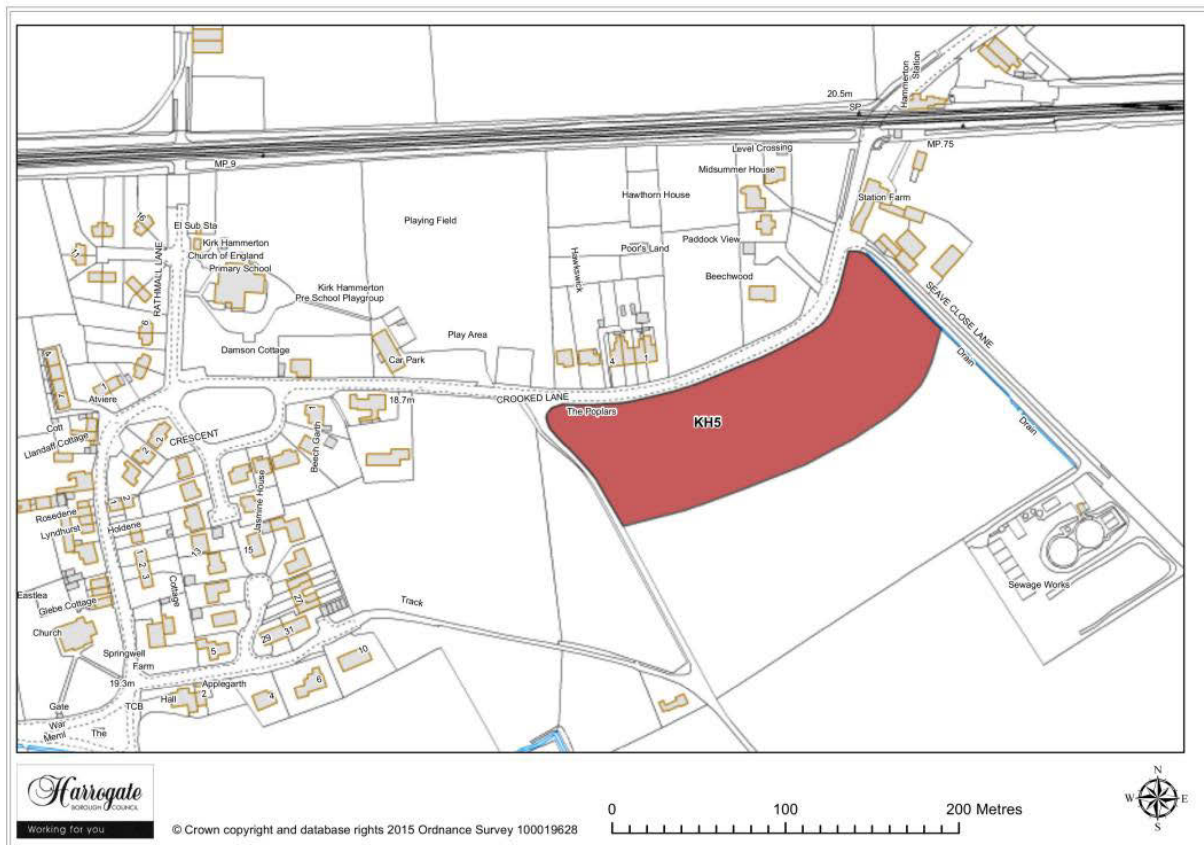
Site KH 4

Land north of Station Road, Kirk Hammerton

Site area (ha): 0.6795

Proposal: Housing

Villages H - K 6



Map Site KH5

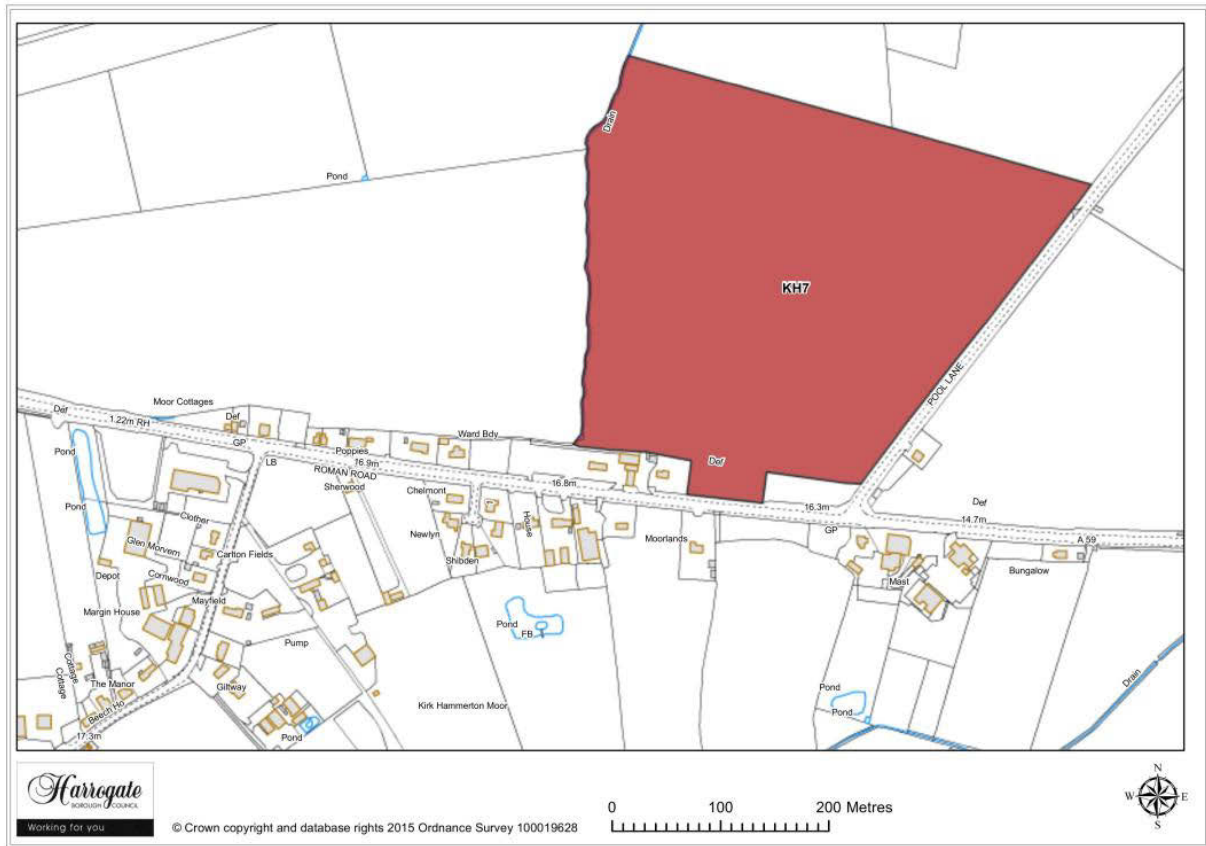
Site KH 5

Land south of Crooked Lane, Kirk Hammerton

Site area (ha): 1.4916

Proposal: Housing

Villages H - K 6



Map Site KH7

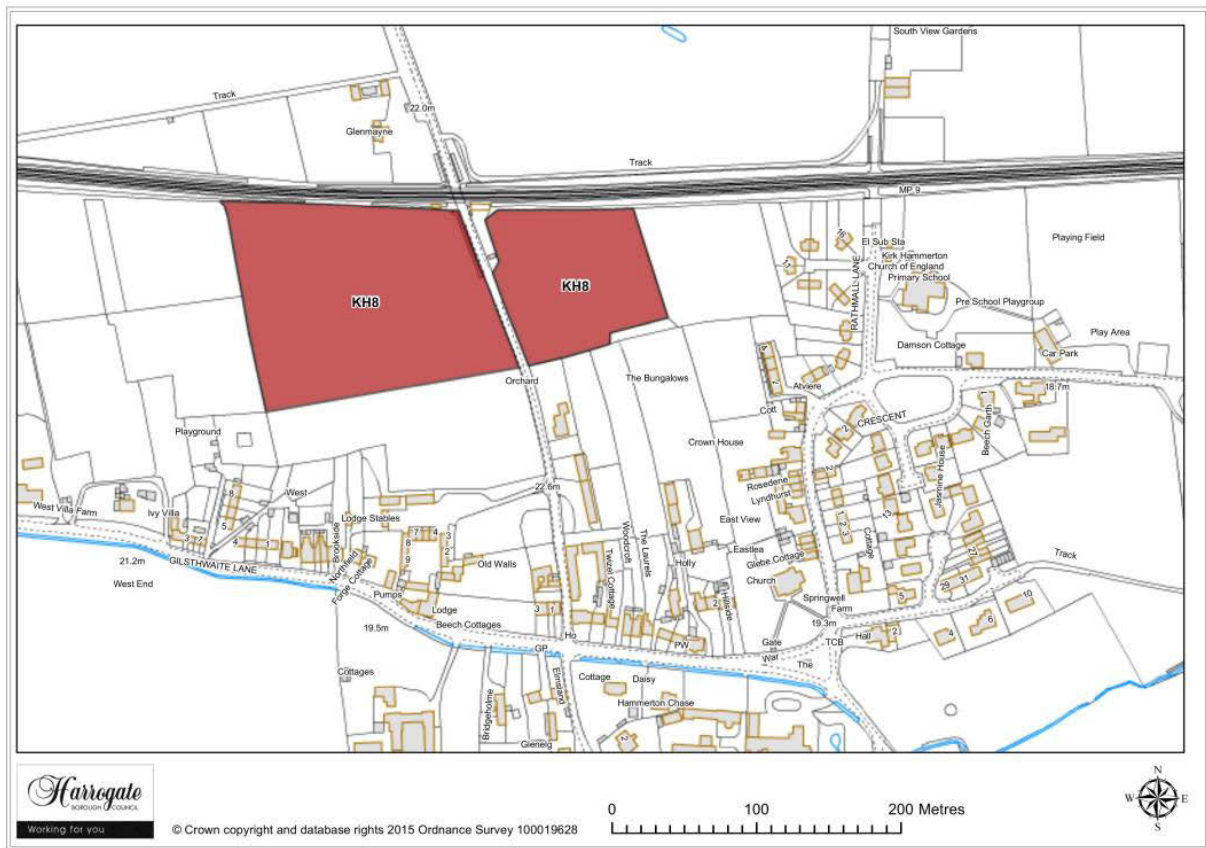
Site KH 7

Land north of York Road and west of Pool Lane, Kirk Hammerton

Site area (ha): 12.5718

Proposal: Housing

6 Villages H - K



Map Site KH8

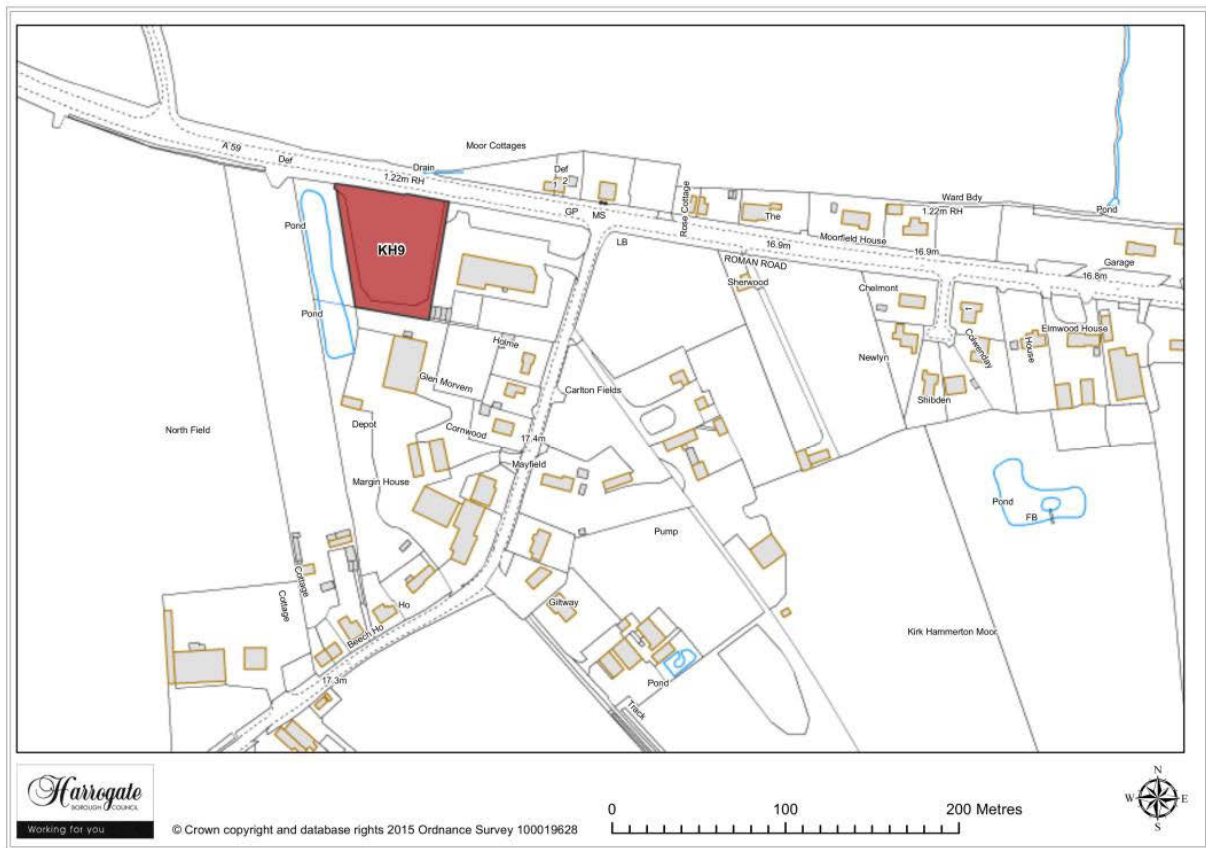
Site KH 8

Land east and west of Parker Lane, Kirk Hammerton

Site area (ha): 3.1894

Proposal: Housing

Villages H - K 6



Map Site KH9

Site KH 9

Land adjacent to Geoffrey Benson & Son, York Road, Kirk Hammerton

Site area (ha): 0.3777

Proposal: Housing

6 Villages H - K



Map Site KH10

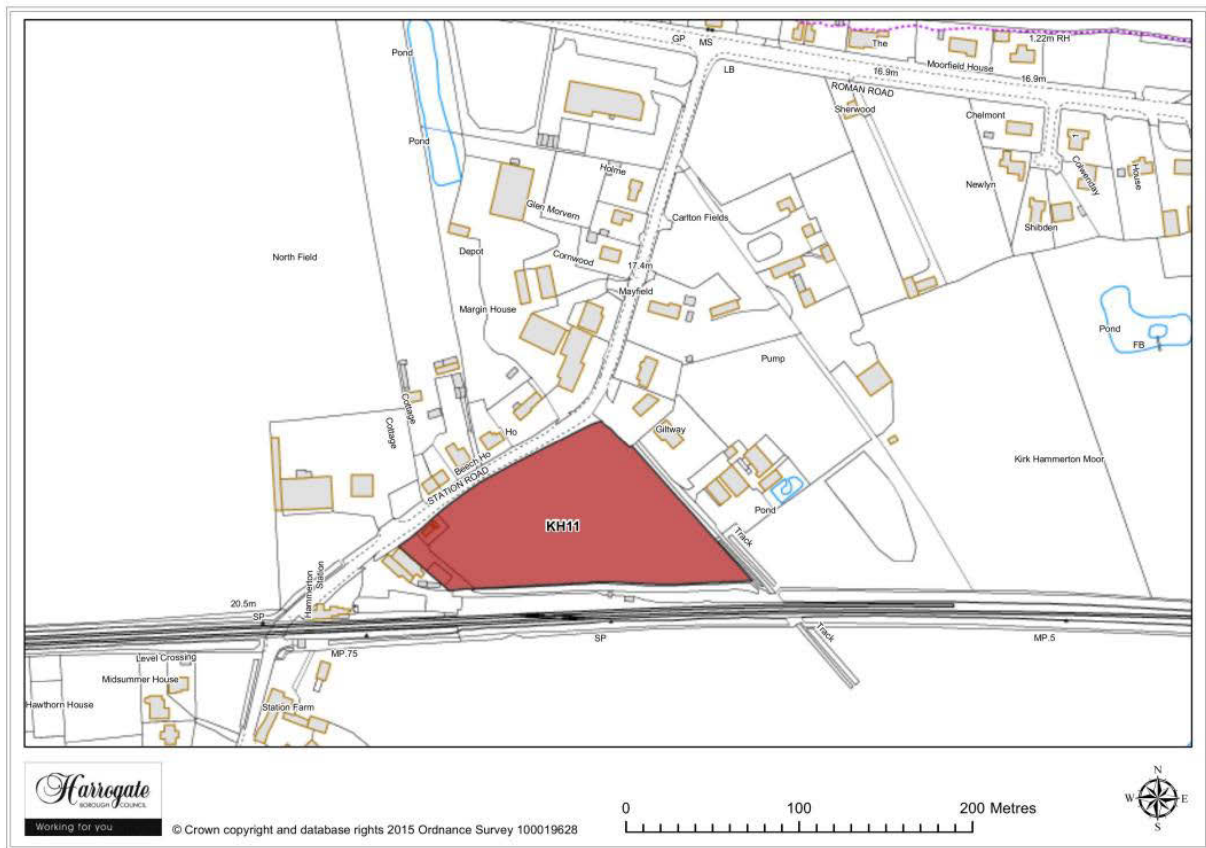
Site KH 10

Land at South View Gardens, Kirk Hammerton

Site area (ha): 2.0145

Proposal: Housing

Villages H - K 6



Map Site KH11

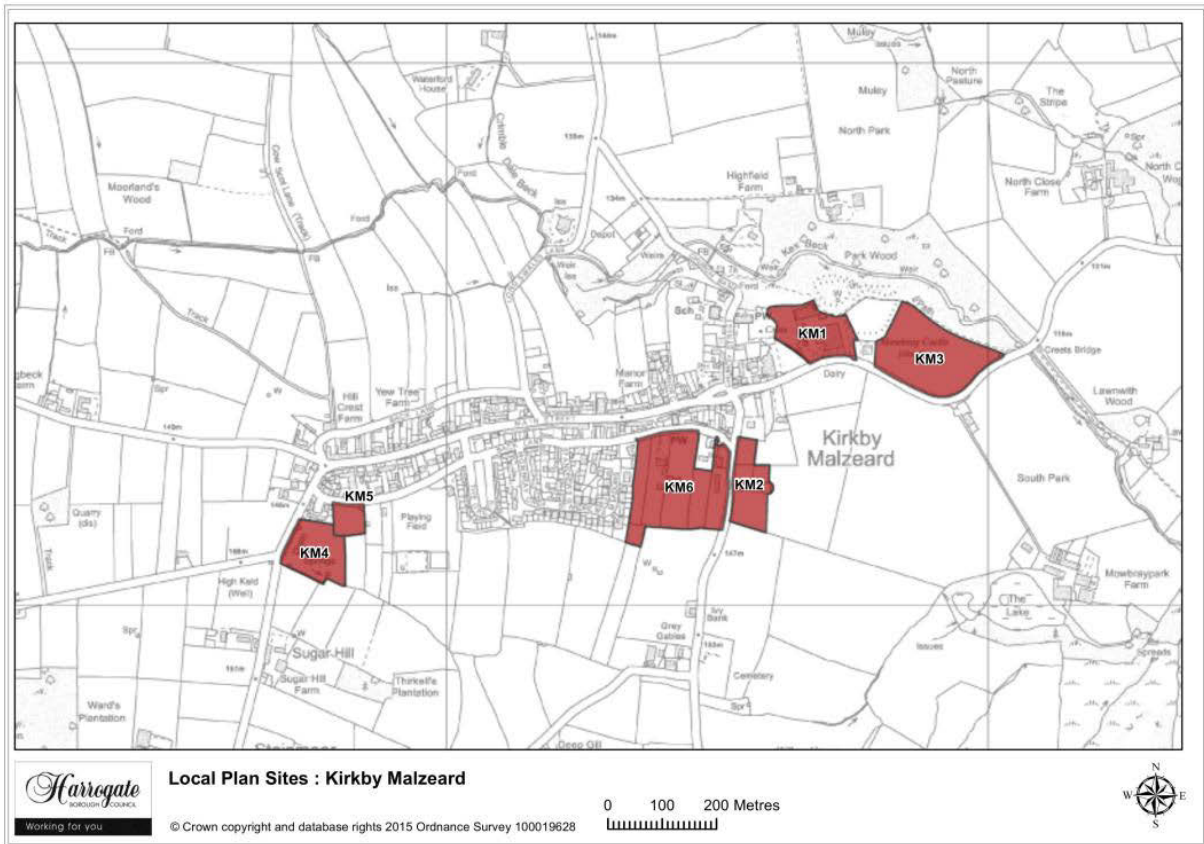
Site KH 11

Land at Station Road, Kirk Hammerton

Site area (ha): 1.1431

Proposal: Housing

Kirkby Malzeard



Map 6.10 Kirkby Malzeard sites

6 Villages H - K



Map Site KM1

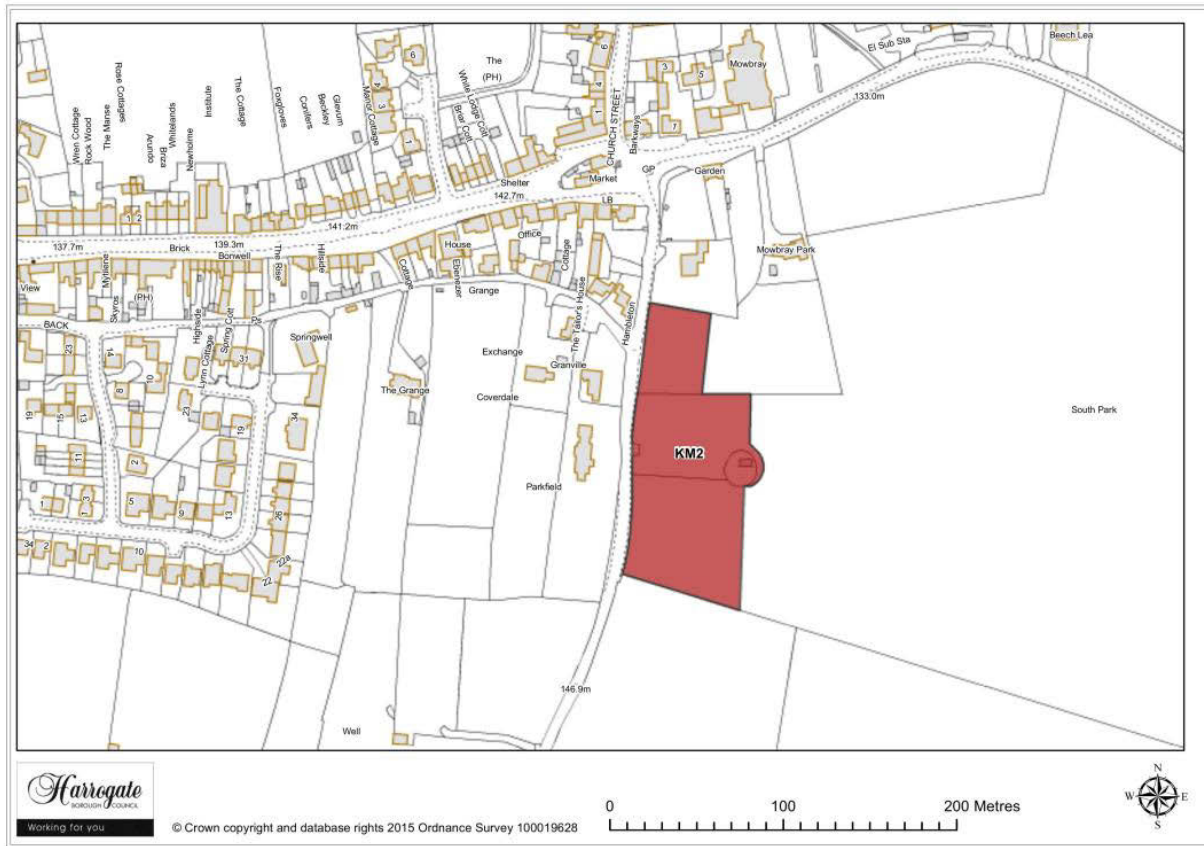
Site KM 1

Wensleydale Dairy Products Limited, Kirkby Malzeard

Site area (ha): 1.2336

Proposal: Housing

Villages H - K 6



Map Site KM2

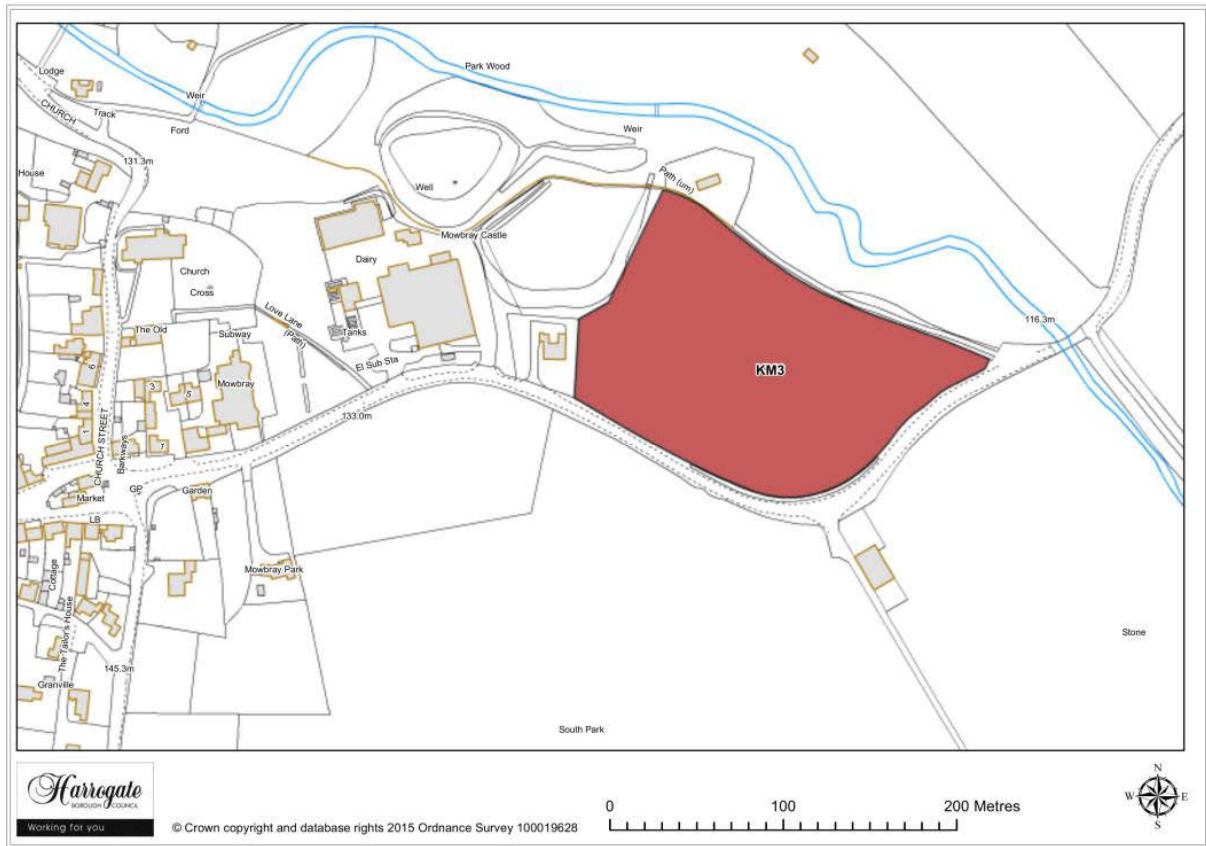
Site KM 2

Land east of Galphay Road, Kirkby Malzeard

Site area (ha): 0.9543

Proposal: Housing

6 Villages H - K



Map Site KM3

Site KM 3

Land north of Ripon Road, Kirkby Malzeard

Site area (ha): 2.2834

Proposal: Housing



Map Site KM4

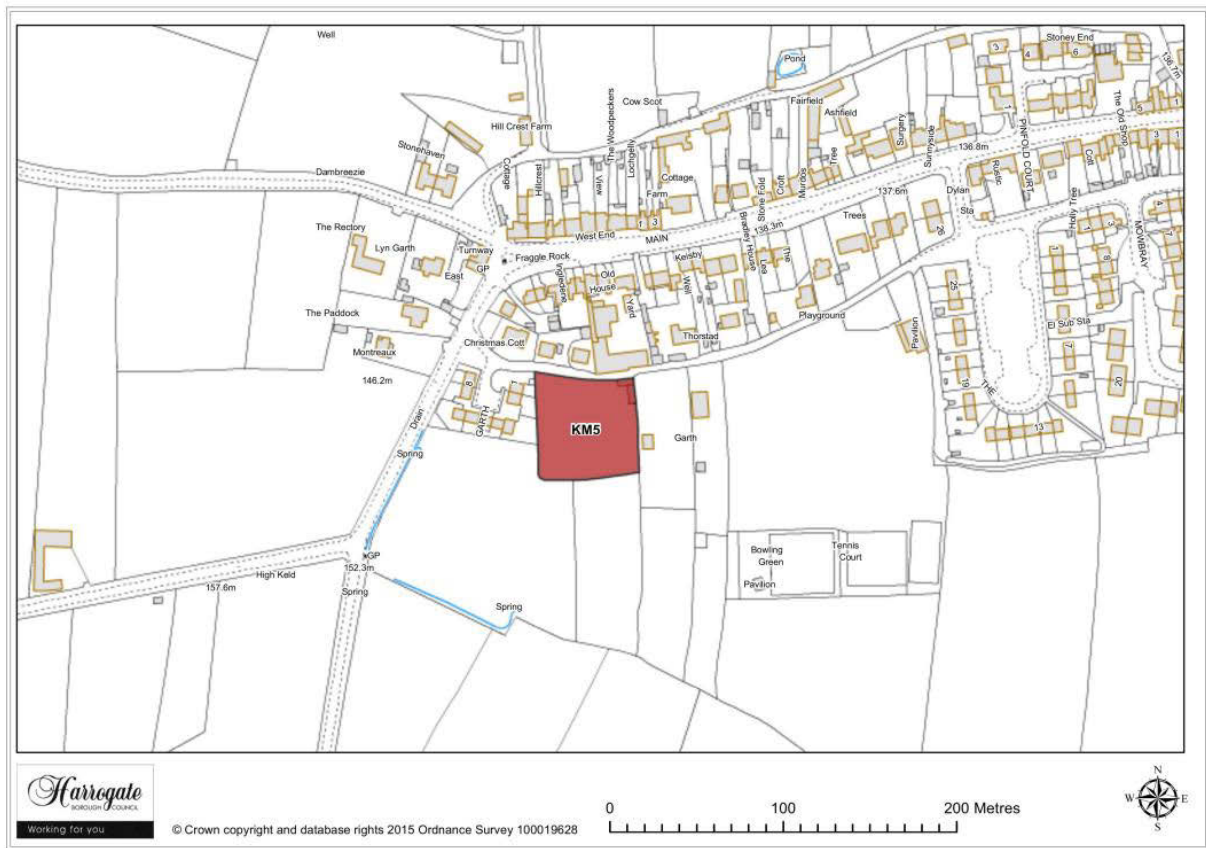
Site KM 4

Land south of Richmond Garth, Kirkby Malzeard

Site area (ha): 1.0596

Proposal: Housing

6 Villages H - K



Map Site KM5

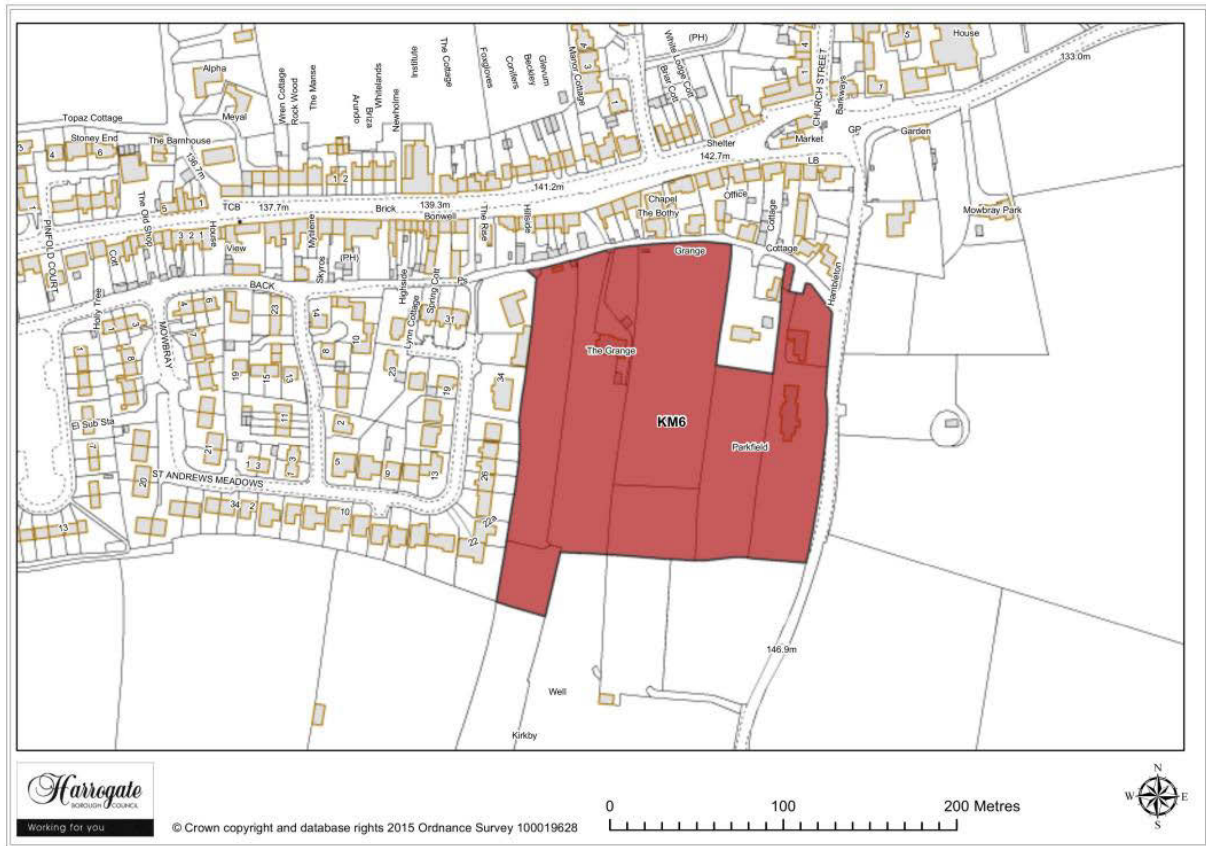
Site KM 5

Land east of Richmond Garth, Kirkby Malzeard

Site area (ha): 0.3343

Proposal: Housing

Villages H - K 6



Map Site KM6

Site KM 6

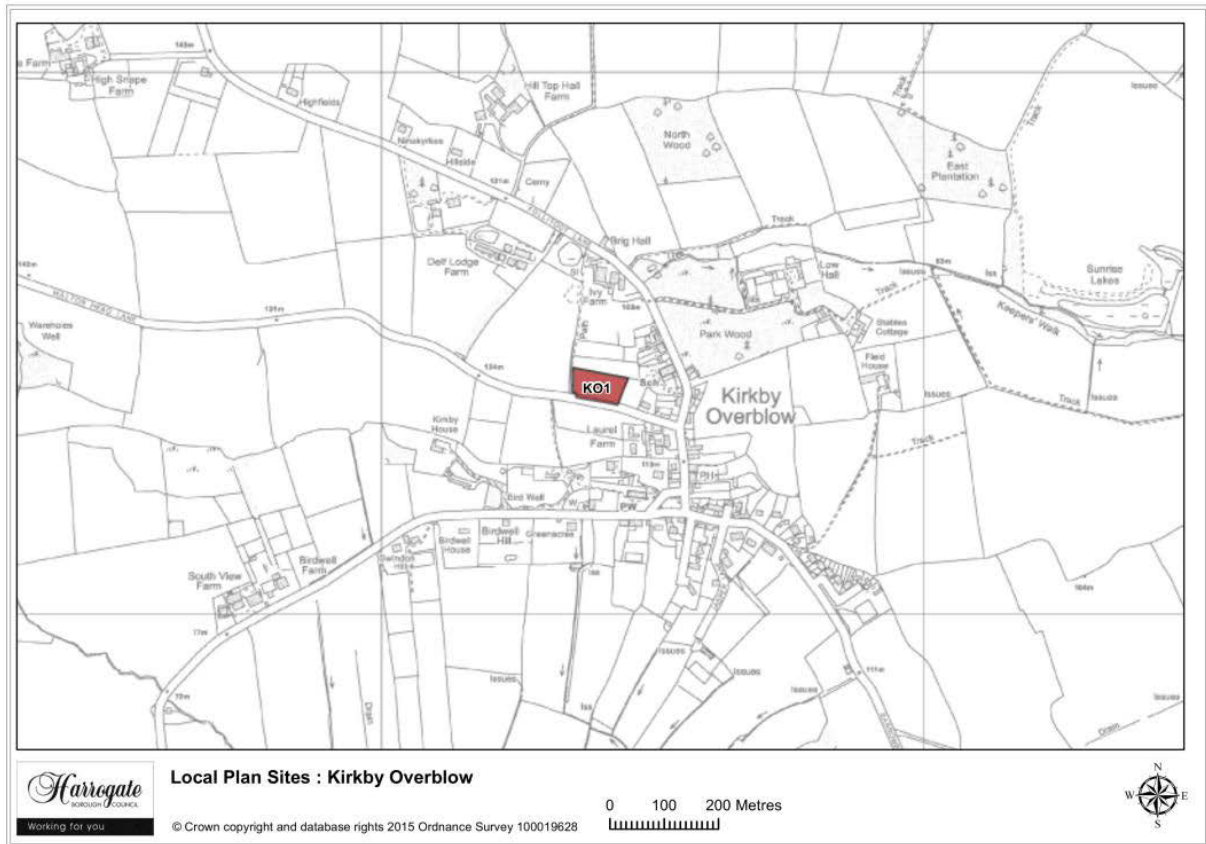
Land west of Galphay Road, Kirkby Malzeard

Site area (ha): 2.8971

Proposal: Housing

6 Villages H - K

Kirkby Overblow



Map 6.11 Kirkby Overblow Sites

Site KO 1

Land at Walton Head Lane, Kirkby Overblow

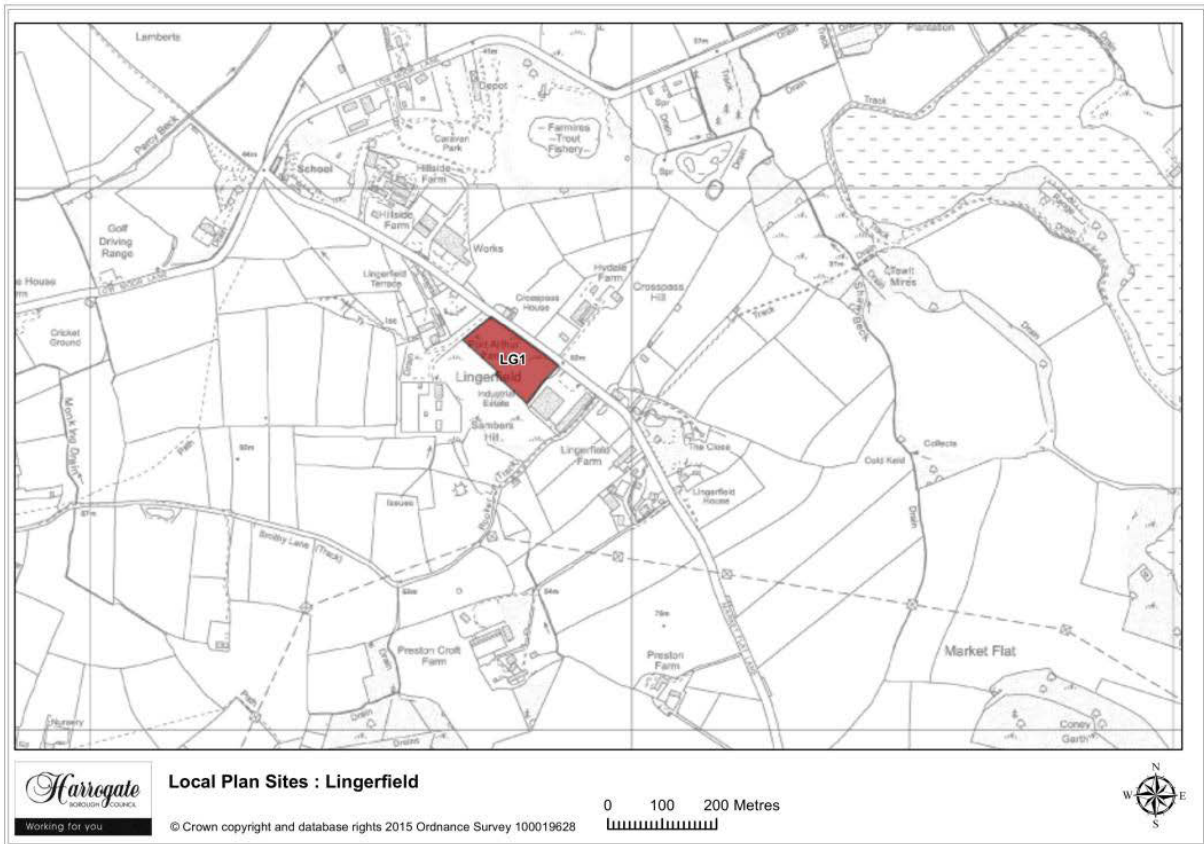
Site area (ha): 0.4896

Proposal: Housing

Villages L - M

7 Villages L - M

Lingerfield



Map 7.1 Lingerfield Sites

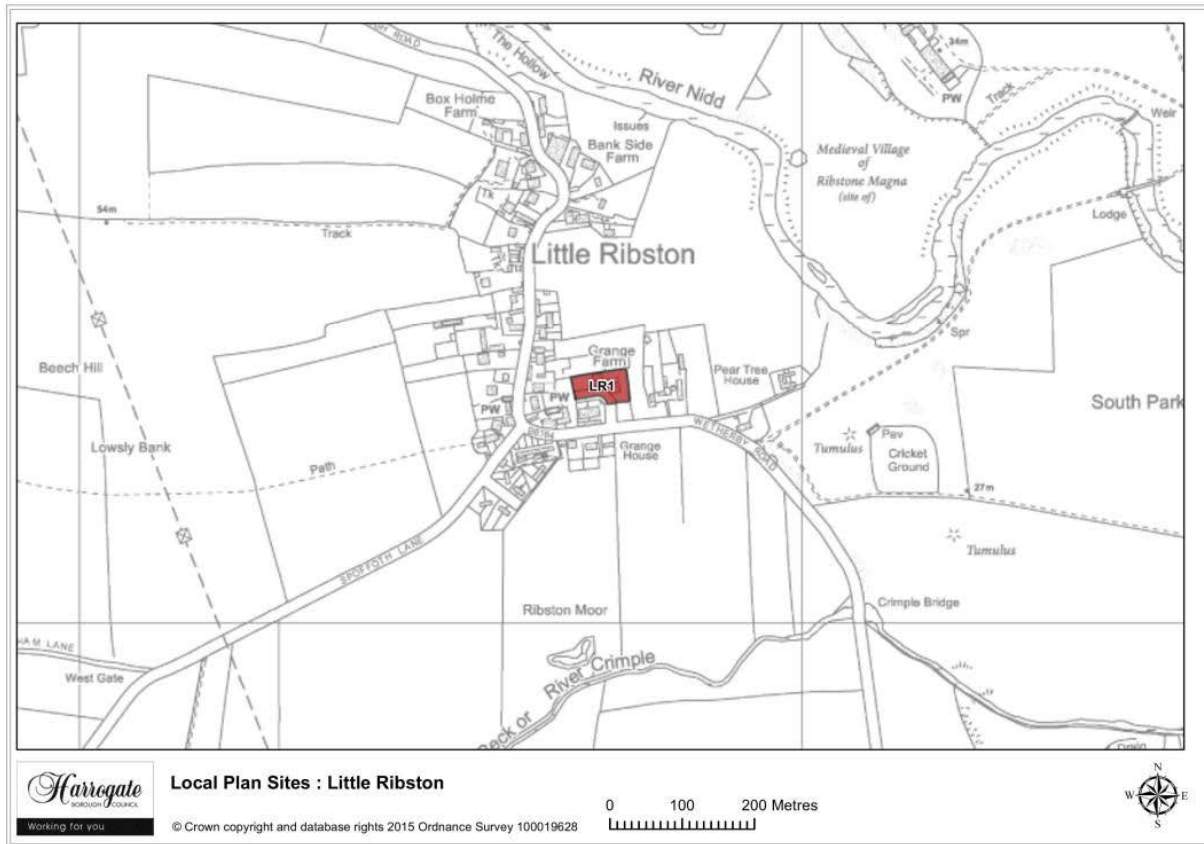
Site LG 1

Land south of Market Flat Lane, Lingerfield

Site area (ha): 1.2611

Proposal: Employment

Little Ribston



Map 7.2 Little Ribston Sites

Site LR 1

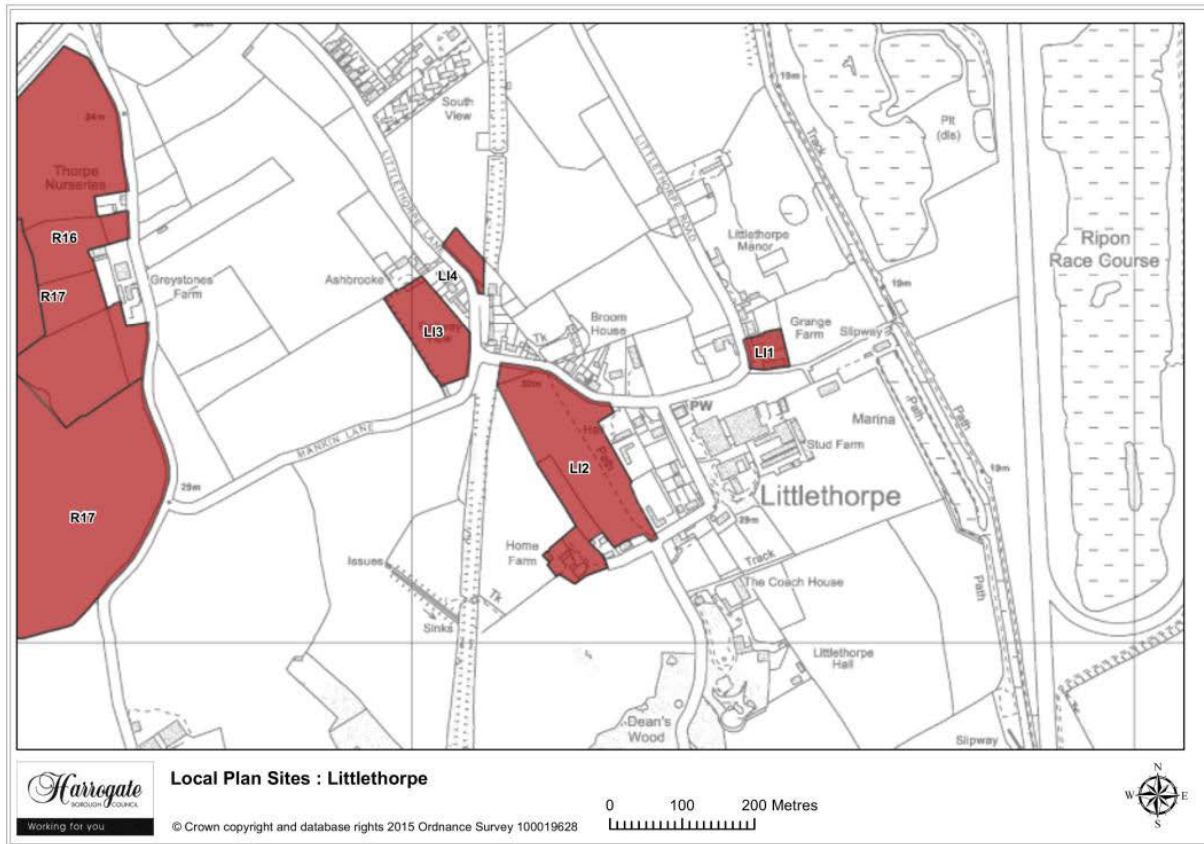
Land north of Wetherby Road, Little Ribston

Site area (ha): 0.2933

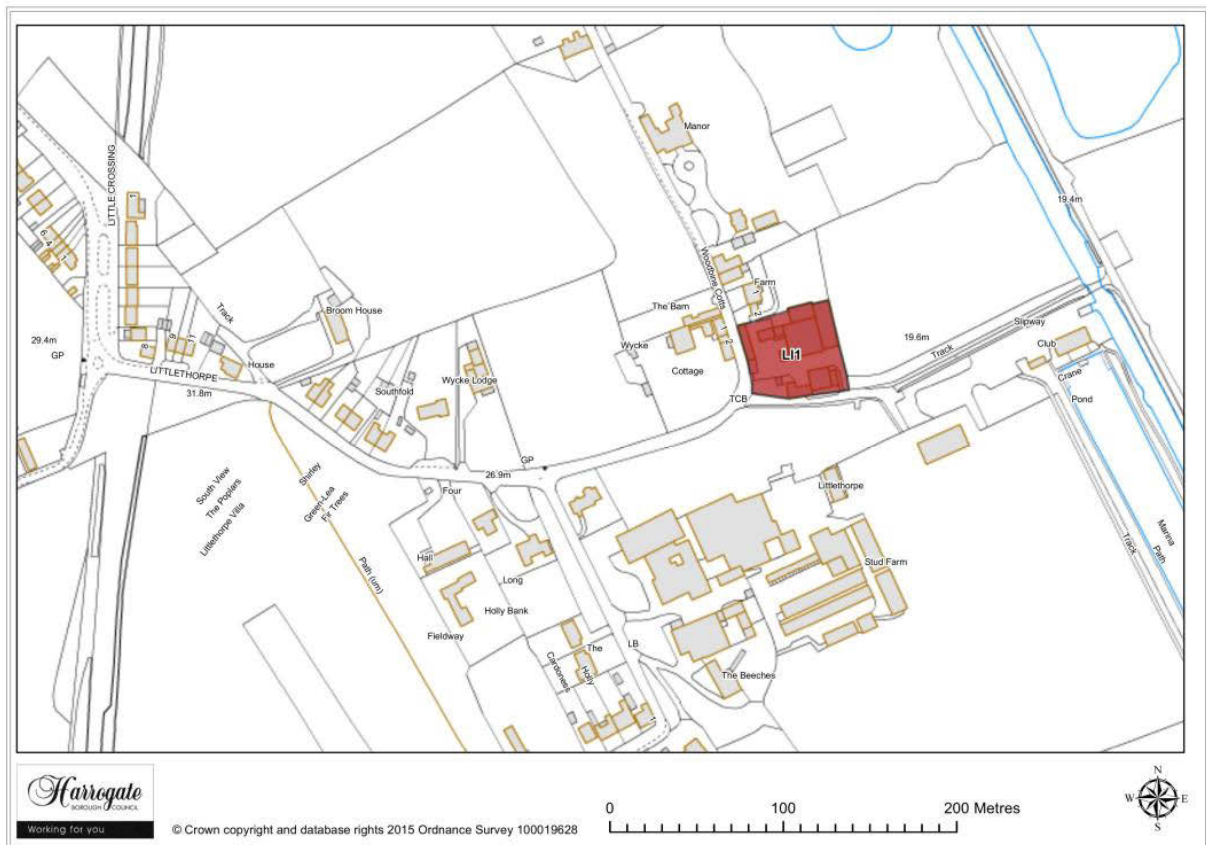
Proposal: Housing

7 Villages L - M

Littlethorpe



Map 7.3 Littlethorpe sites



Map Site LI1

Site LI 1

Grange Farm, Littlethorpe Road, Littlethorpe

Site area (ha): 0.2664

Proposal: Housing

7 Villages L - M



Figure Site LI2

Site LI 2

Land at Orchard Lane, Littlethorpe

Site area (ha): 3.0301

Proposal: Housing



Map Site LI3

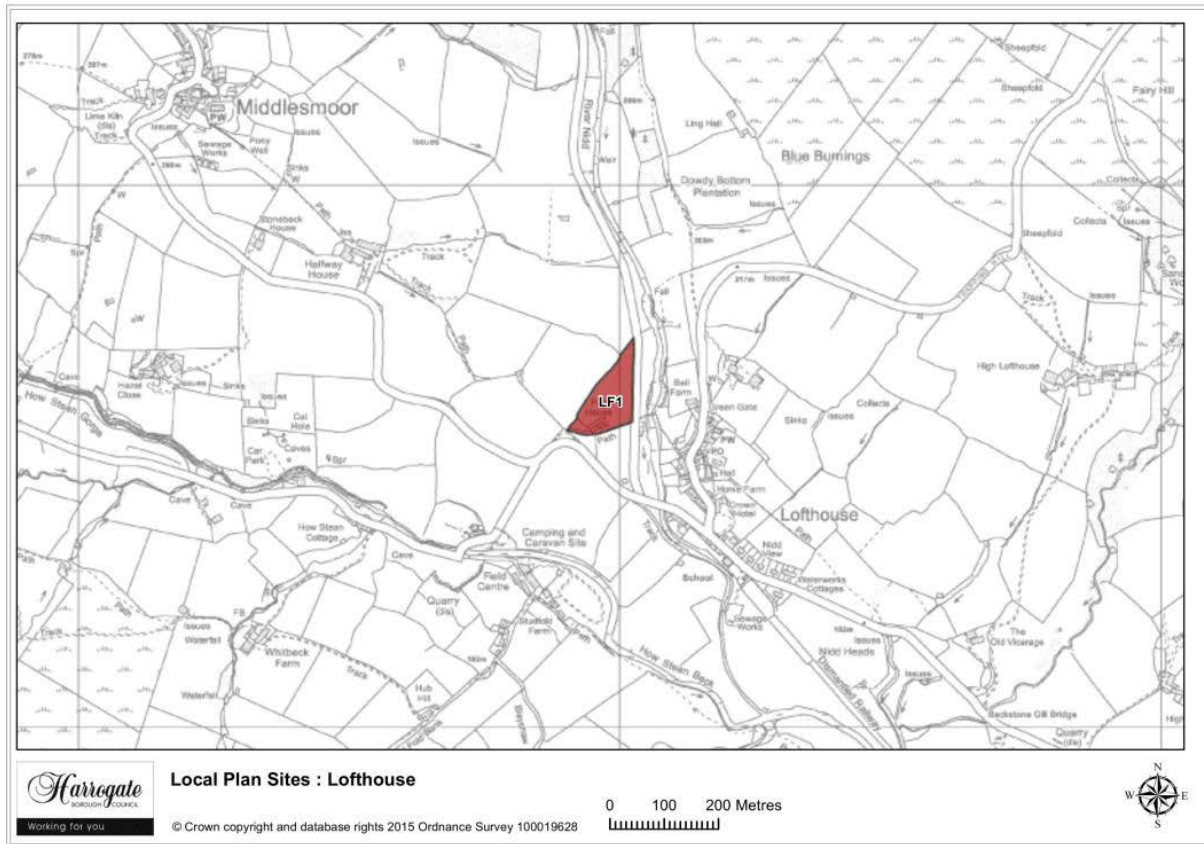
Site LI 3

Land at Railway View, Littlethorpe

Site area (ha): 0.9662

Proposal: Housing

Lofthouse



Map 7.4 Lofthouse Sites

Site LF 1

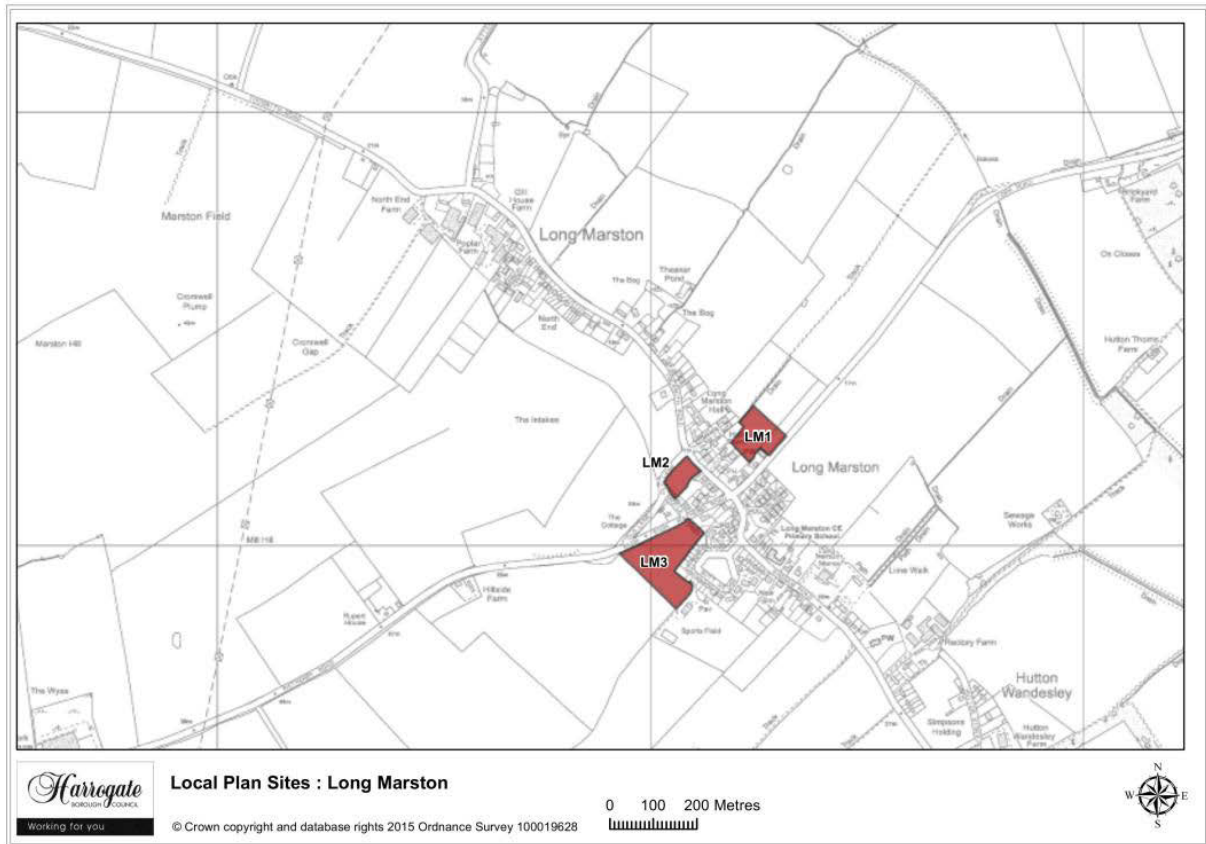
Park House, Lofthouse

Site area (ha): 1.0764

Proposal: Housing

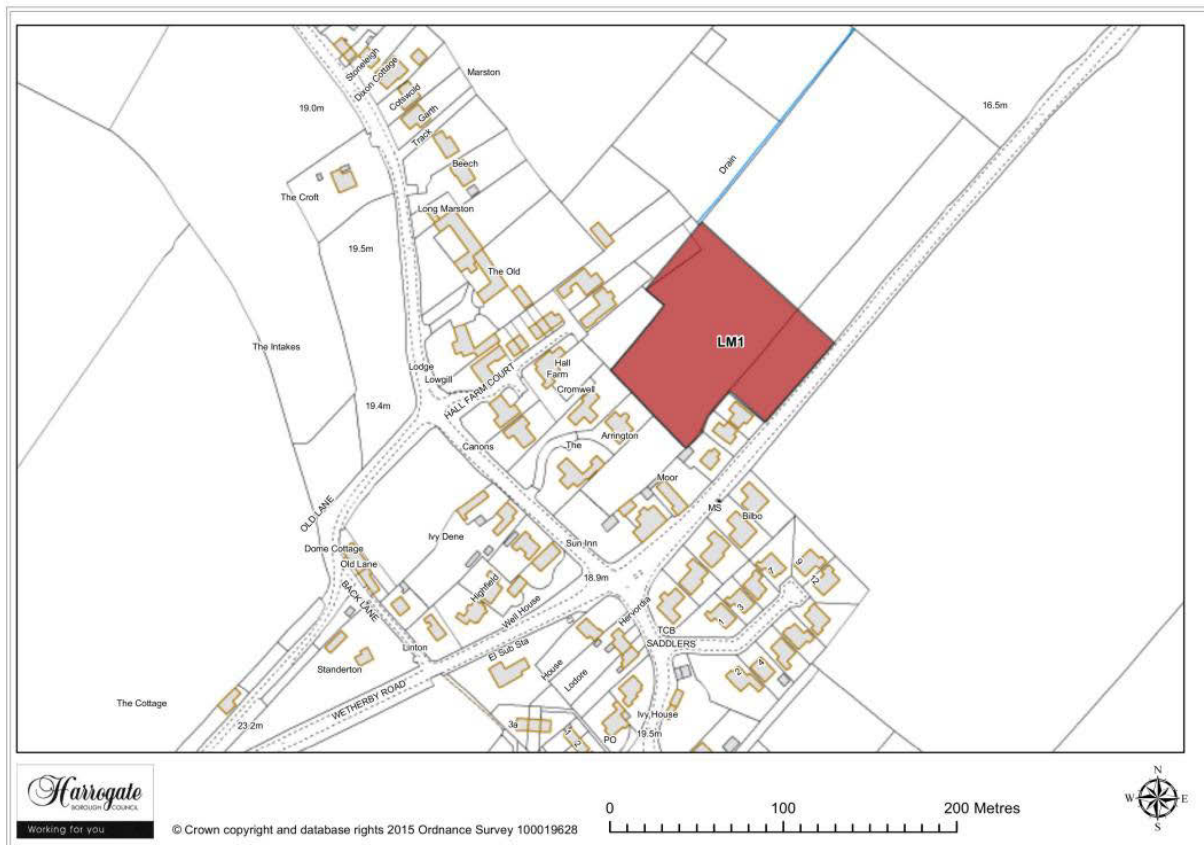
7 Villages L - M

Long Marston



Map 7.5 Long Marston sites

Villages L - M 7



Map Site LM1

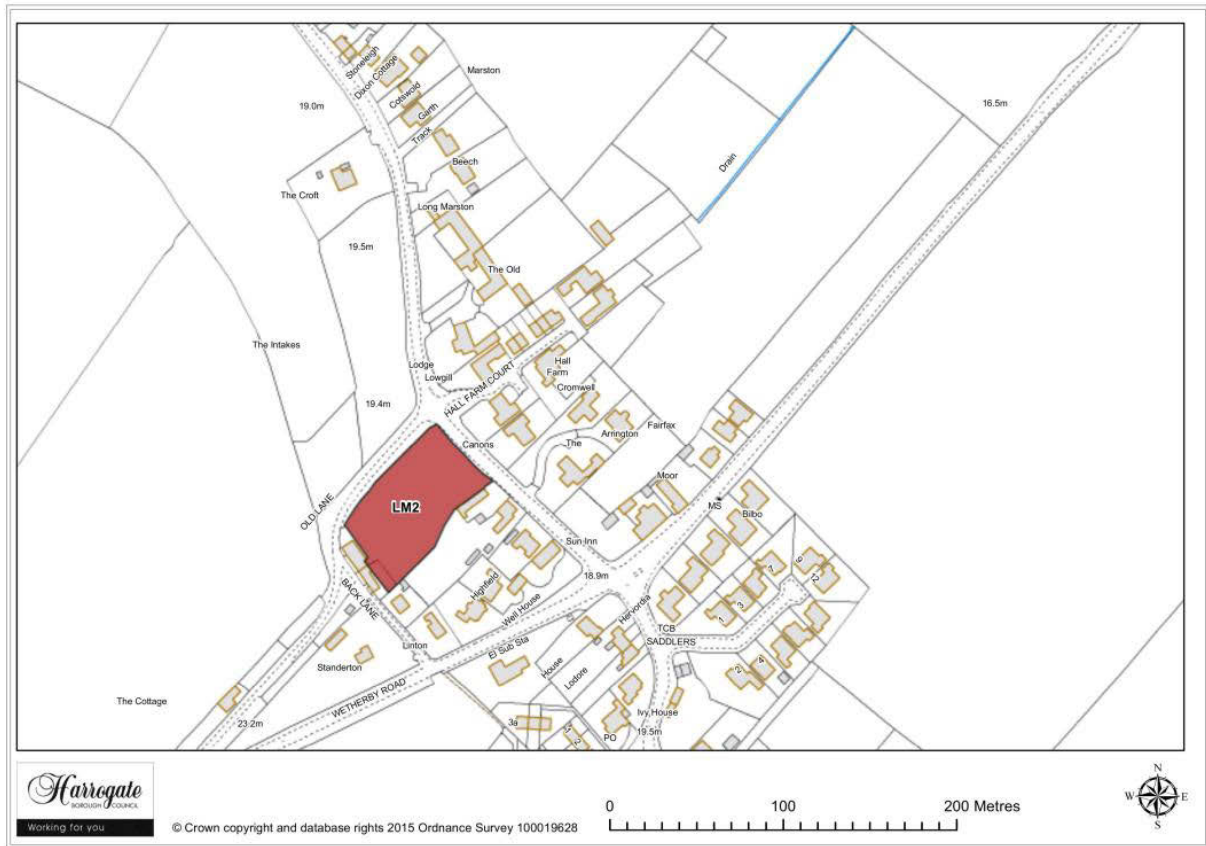
Site LM 1

Land north of York Road, Long Marston

Site area (ha): 0.8532

Proposal: Housing

7 Villages L - M



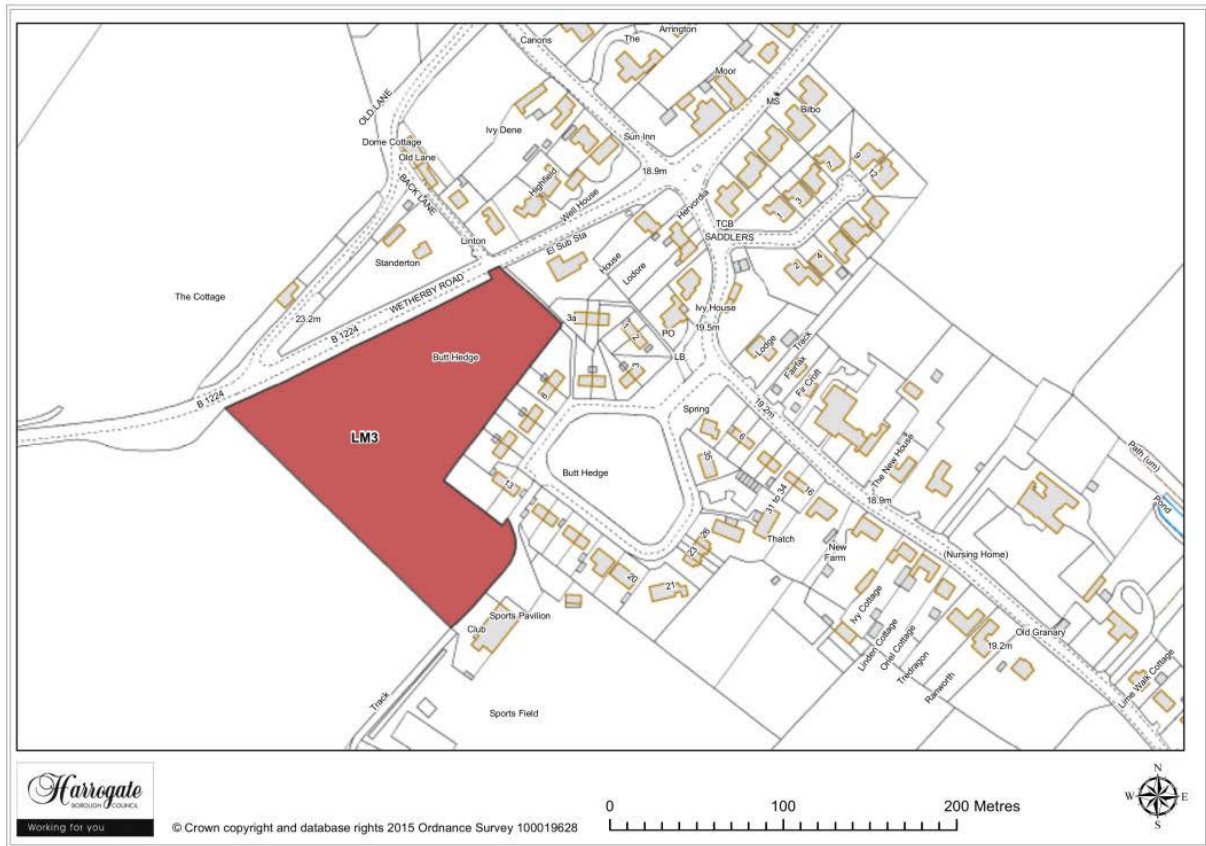
Map Site LM2

Site LM 2

Land south of Old Lane, Long Marston

Site area (ha): 0.3863

Proposal: Housing



Map Site LM3

Site LM 3

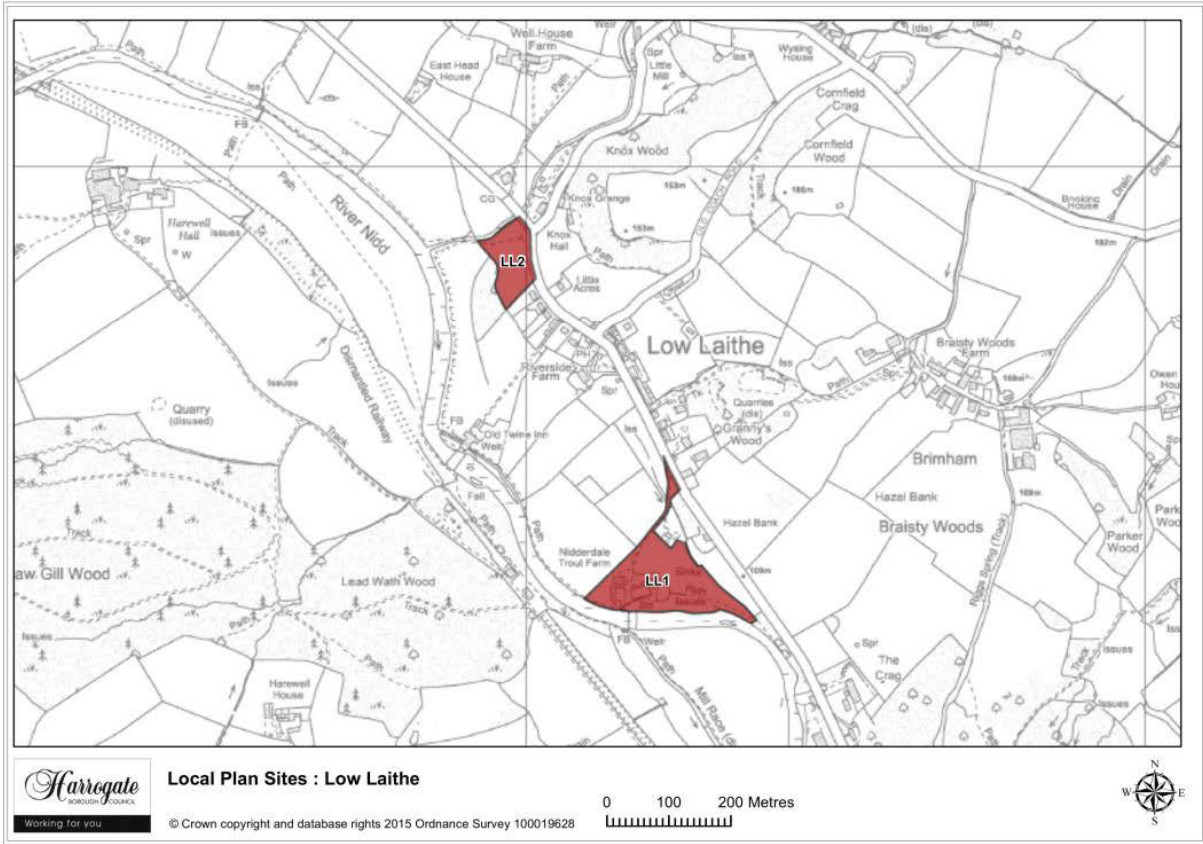
Land south of Wetherby Road, Long Marston

Site area (ha): 1.7951

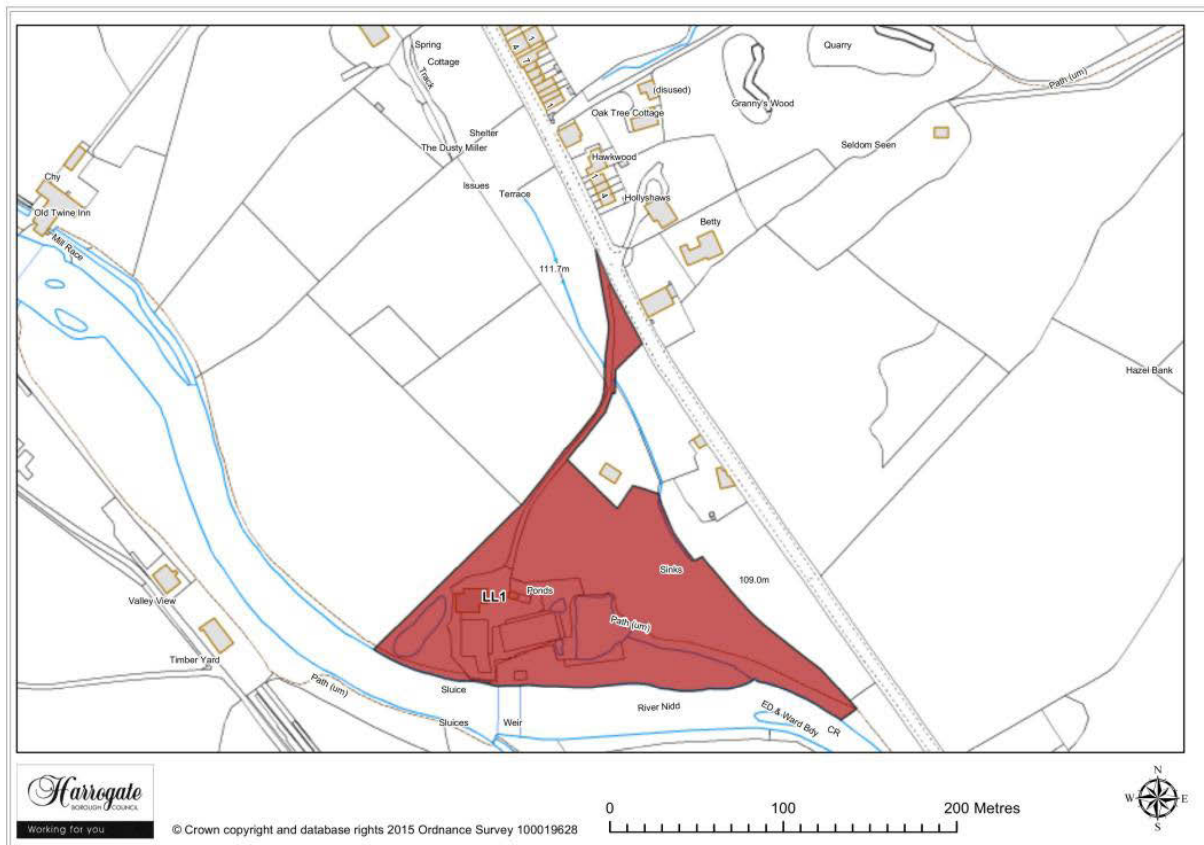
Proposal: Housing

7 Villages L - M

Low Laithe



Map 7.6 Map of Low Laithe sites



Map Site LL1

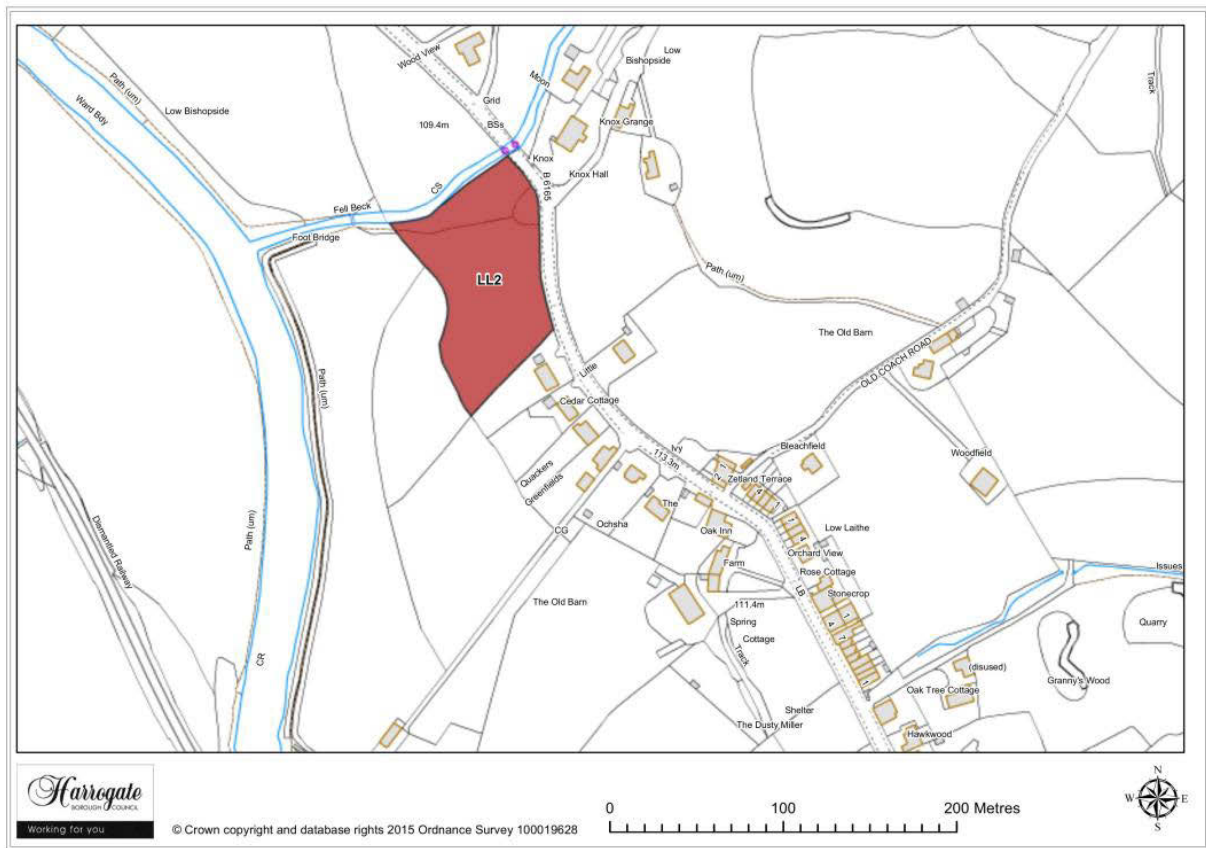
Site LL 1

Low Laithe Trout Farm, Low Laithe

Site area (ha): 2.0213

Proposal: Housing / Employment

7 Villages L - M



Map Site LL2

Site LL 2

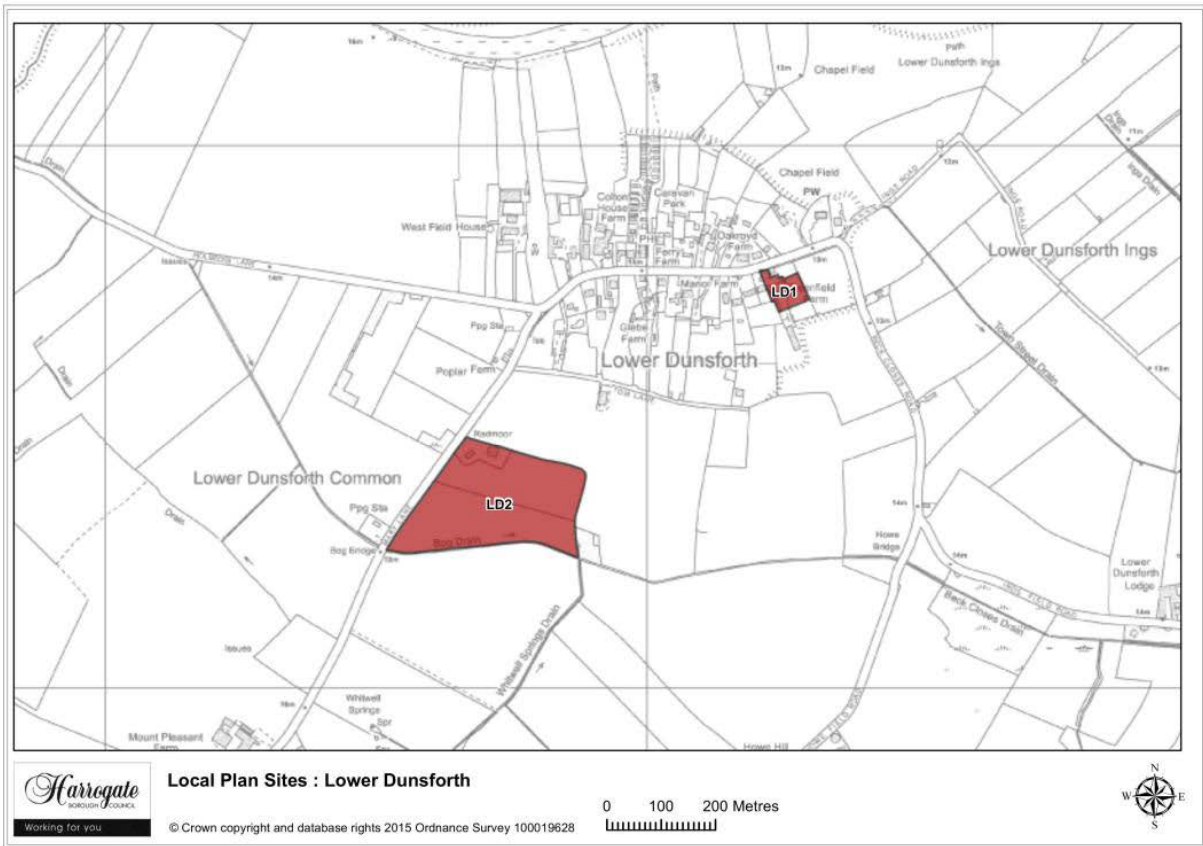
Benson Field, Low Laithe

Site area (ha): 0.7393

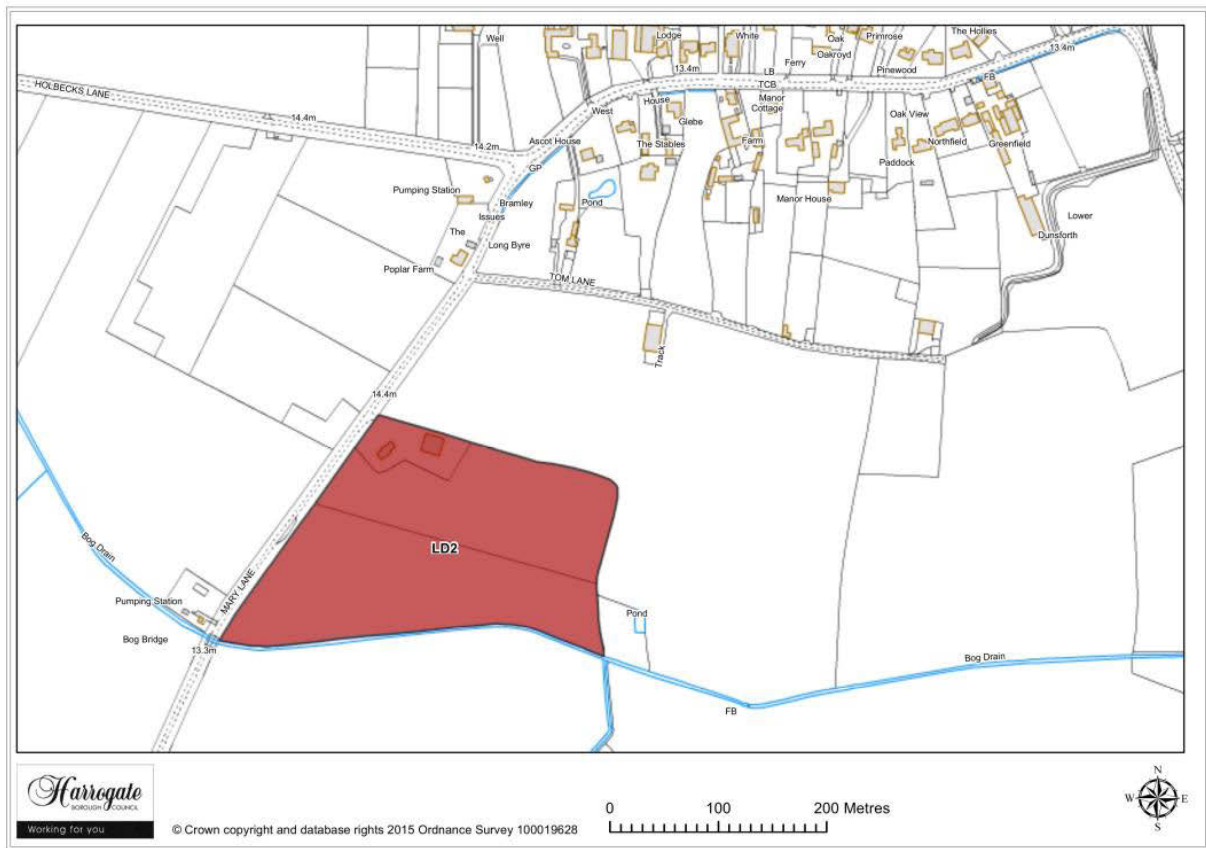
Proposal: Housing

Lower Dunsforth

Villages L - M 7



Map 7.7 Lower Dunsforth sites



Map Site LD2

Site LD 2

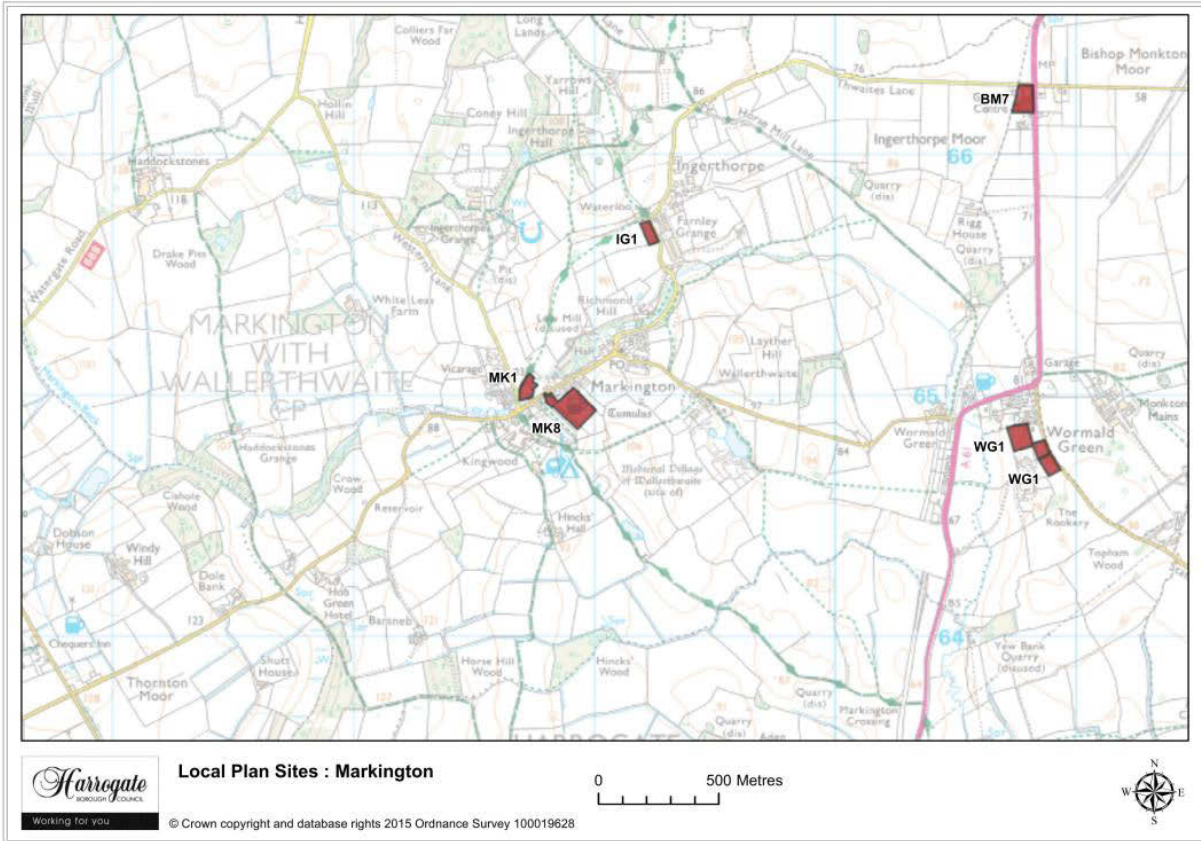
Radmoor, Lower Dunsforth

Site area (ha): 5.1506

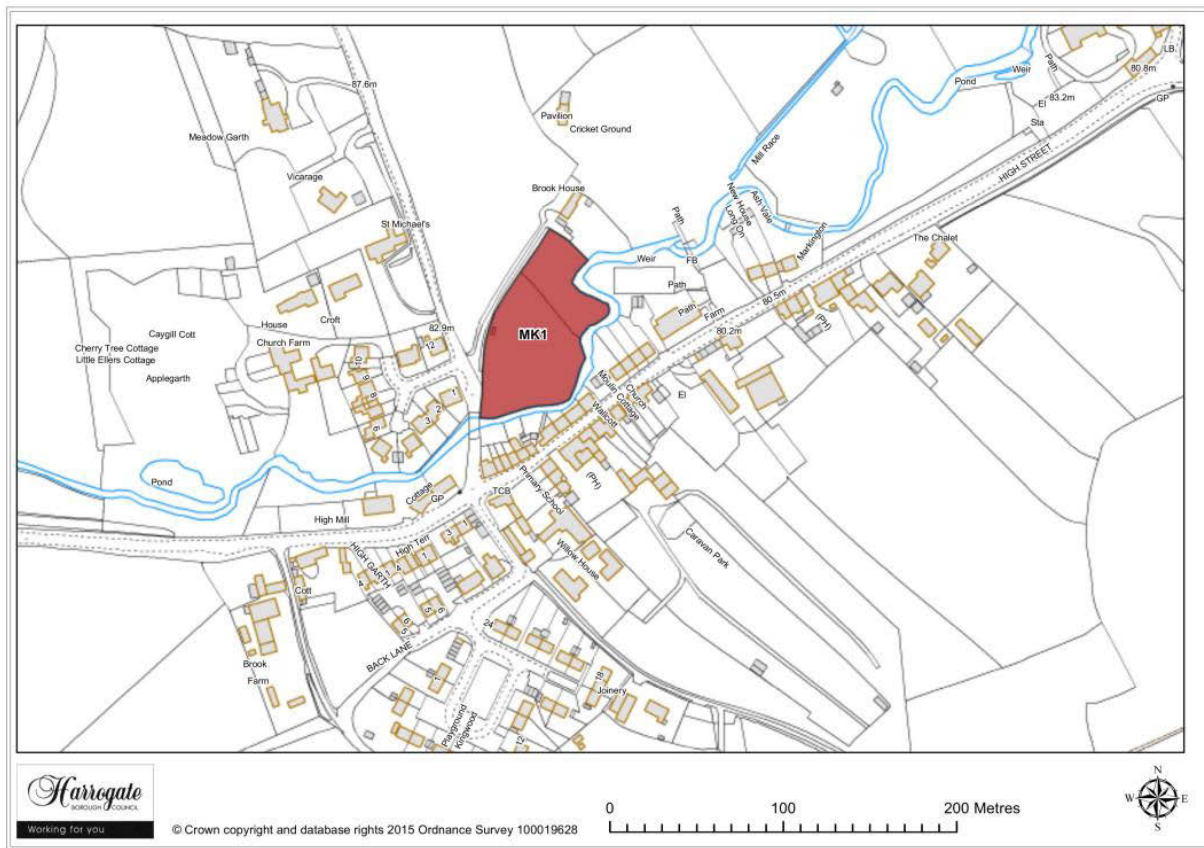
Proposal: Employment

7 Villages L - M

Markington



Map 7.8 Markington sites



Map Site MK1

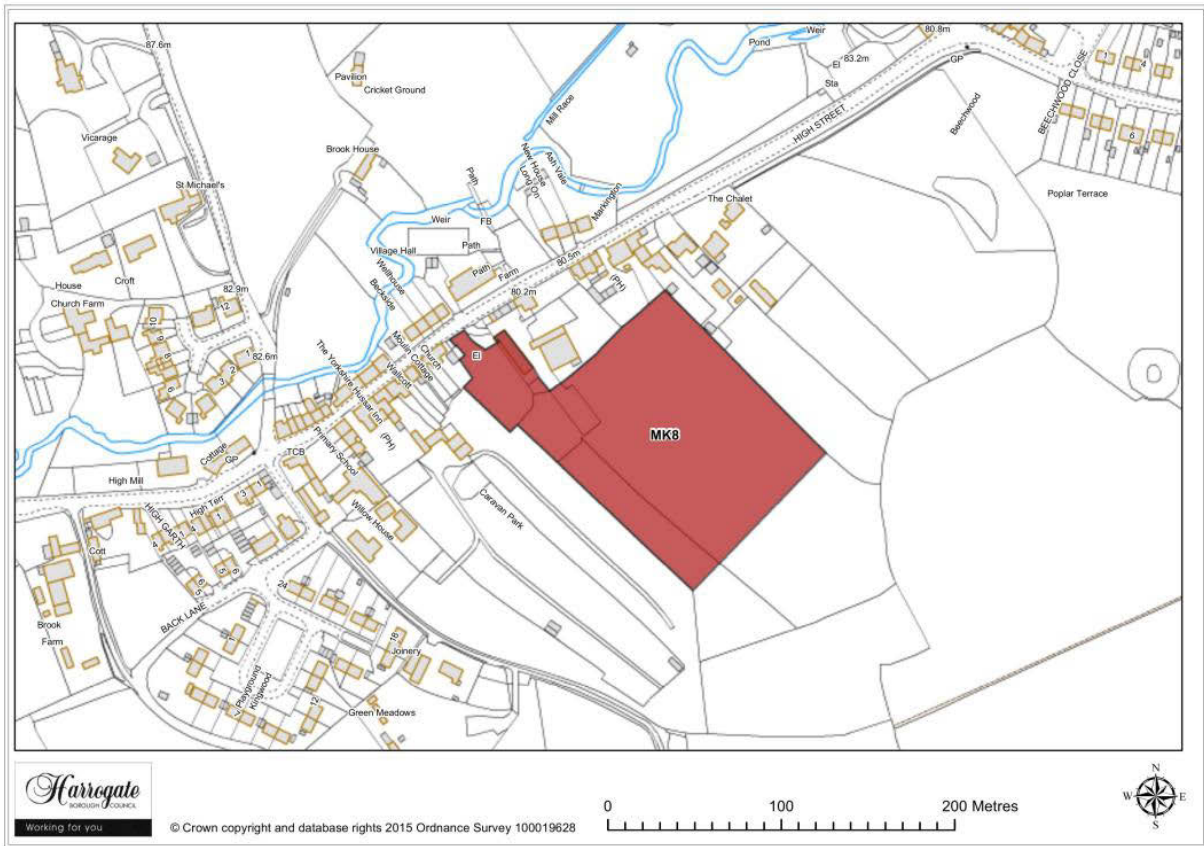
Site MK 1

Land adjacent to Brook House, Westerns Lane, Markington

Site area (ha): 0.4794

Proposal: Housing

7 Villages L - M



Map Site MK8

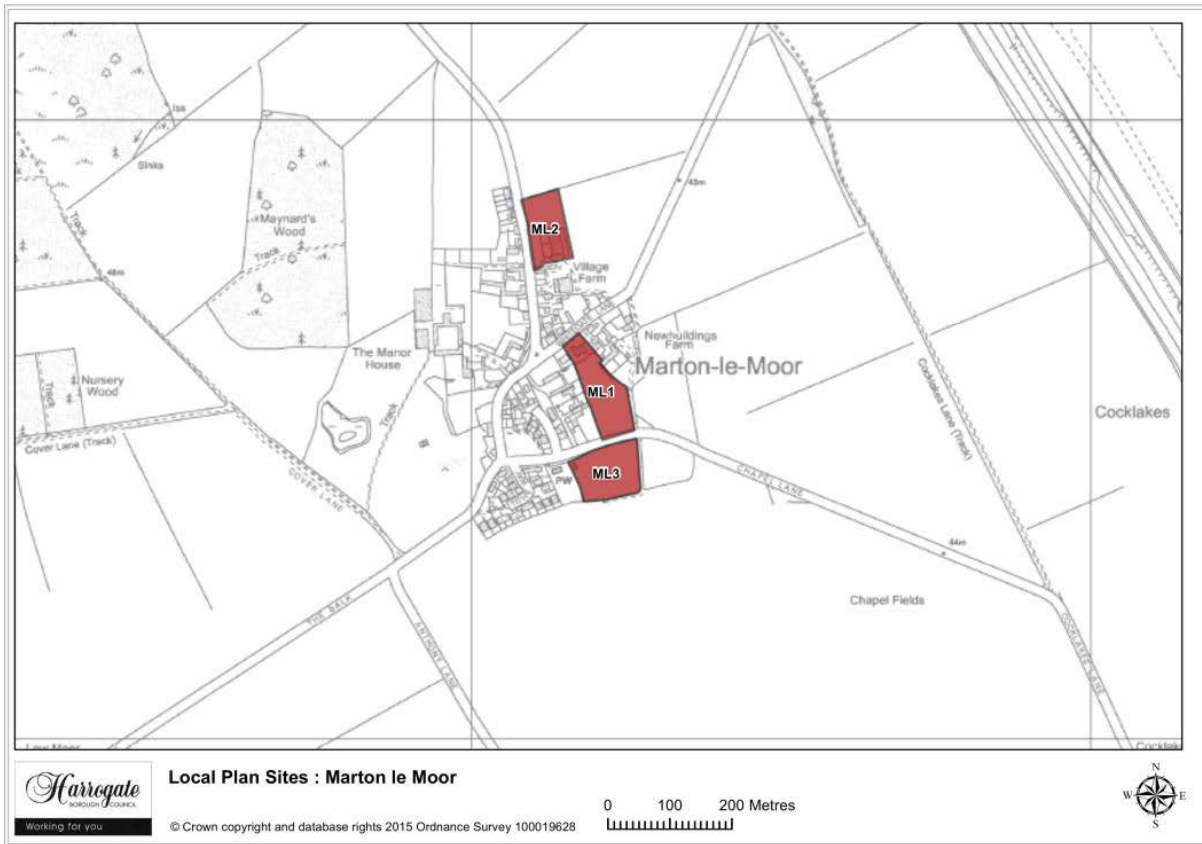
Site MK 8

Land to the south of High Mill Farm, Markington

Site area (ha): 1.7056

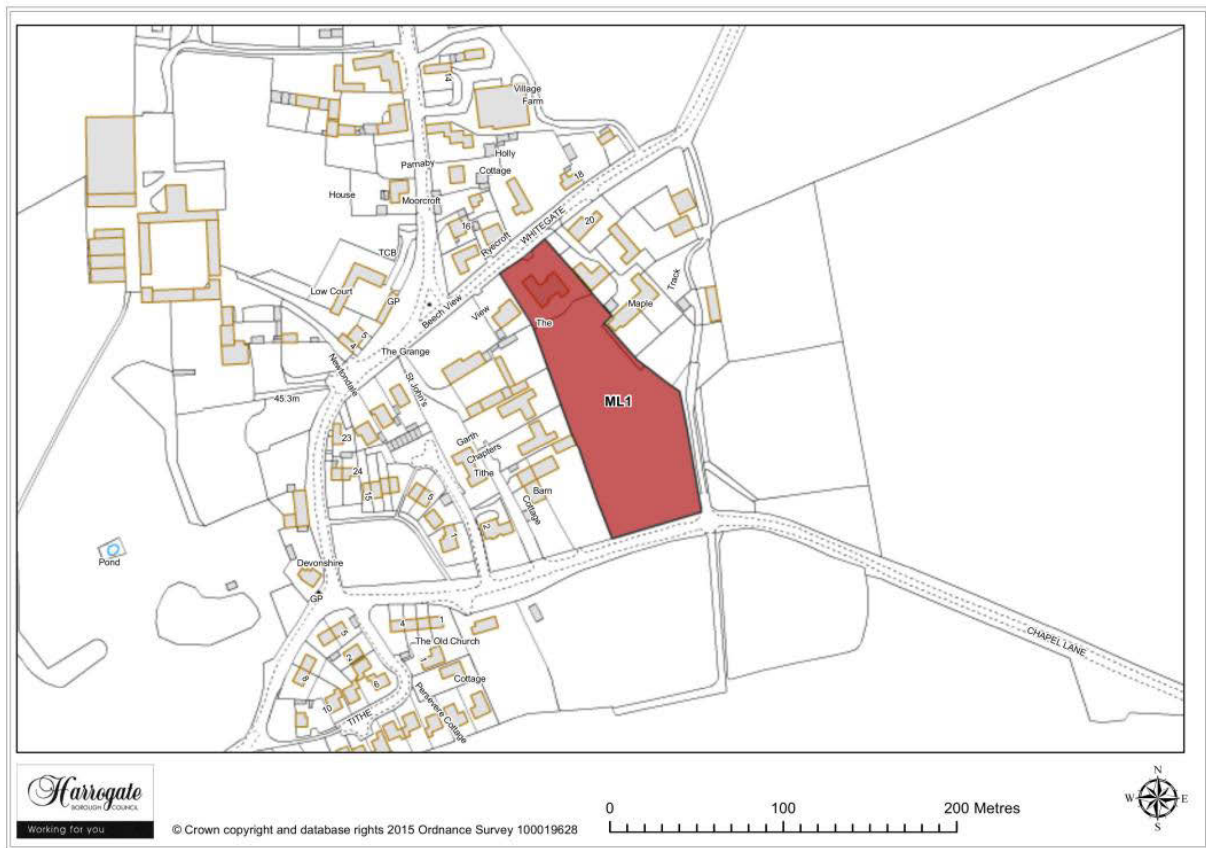
Proposal: Housing

Marton le Moor



Map 7.9 Marton le Moor sites

7 Villages L - M



Map Site ML1

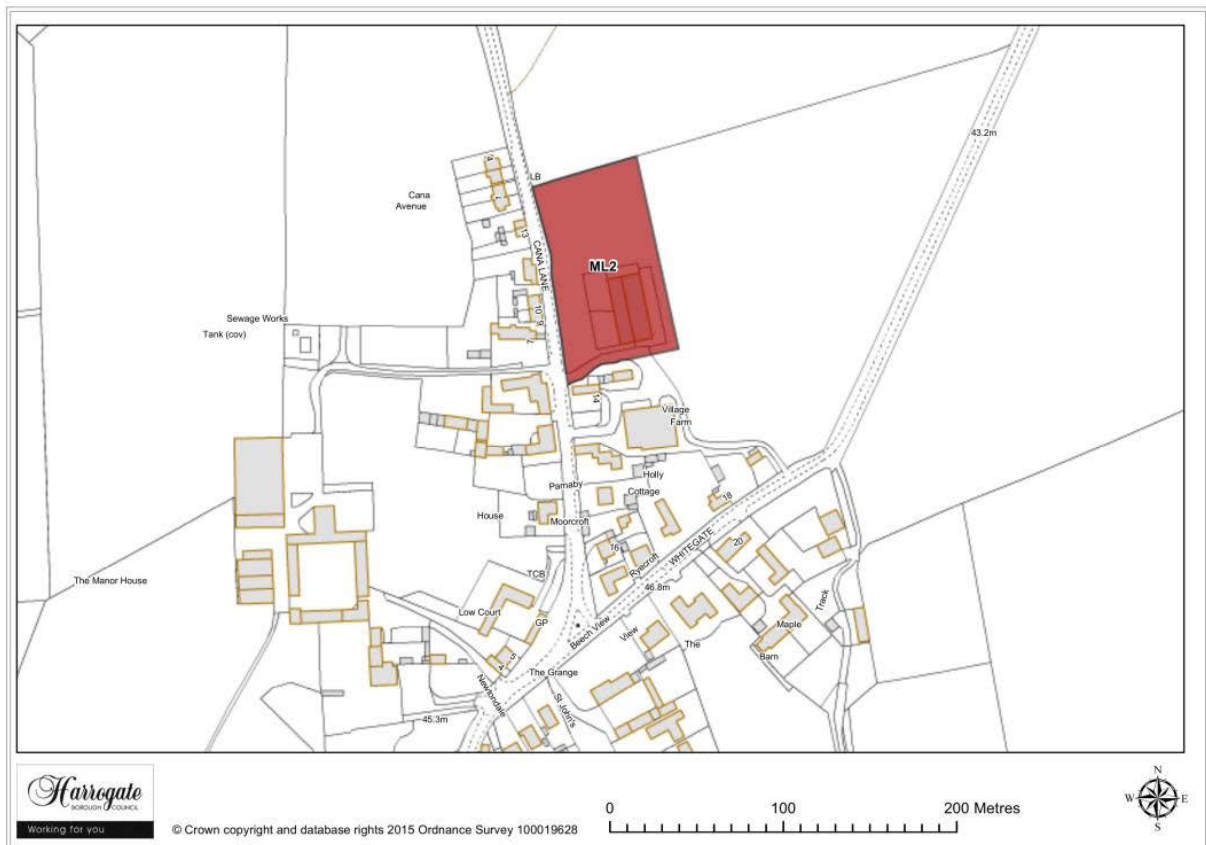
Site ML 1

The Paddock, Marton-le-Moor

Site area (ha): 0.8803

Proposal: Housing

Villages L - M 7



Map Site ML2

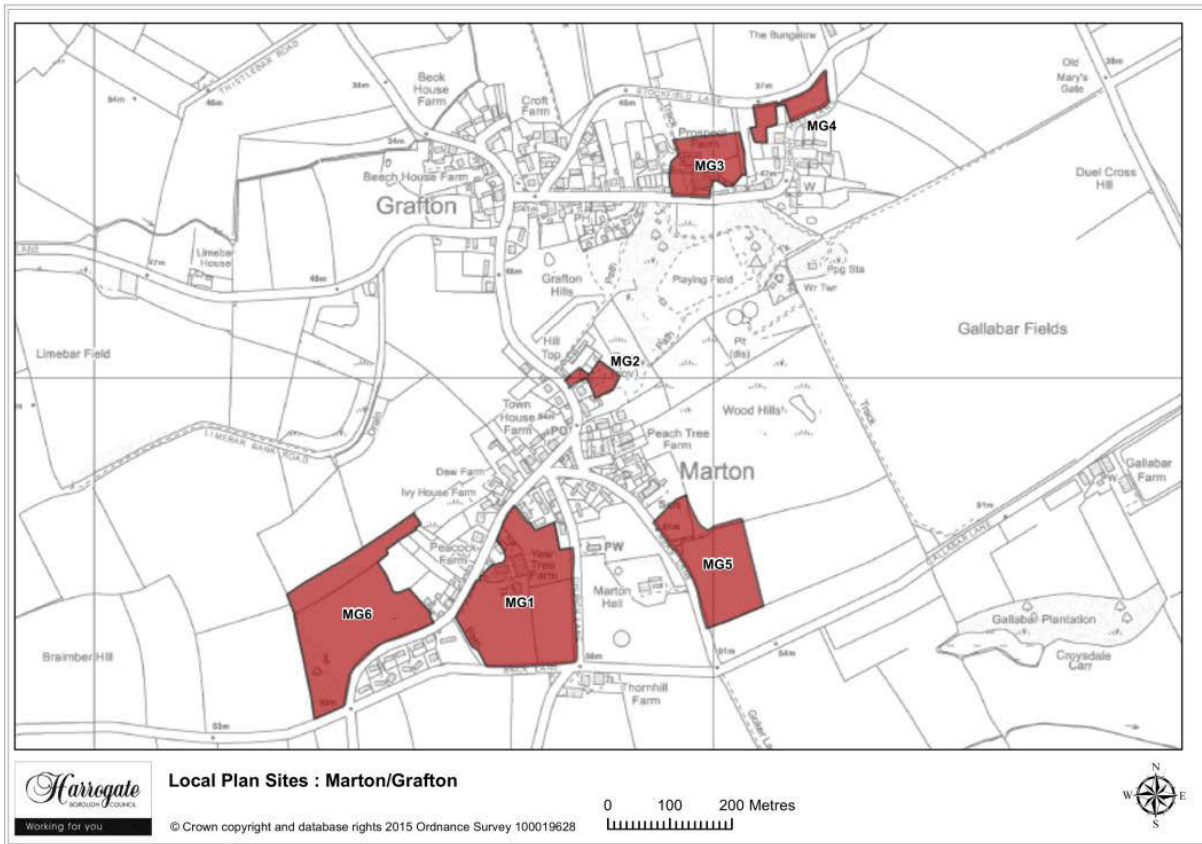
Site ML 2

Land east of Cana Lane, Marton-le-Moor

Proposal: Permission Granted

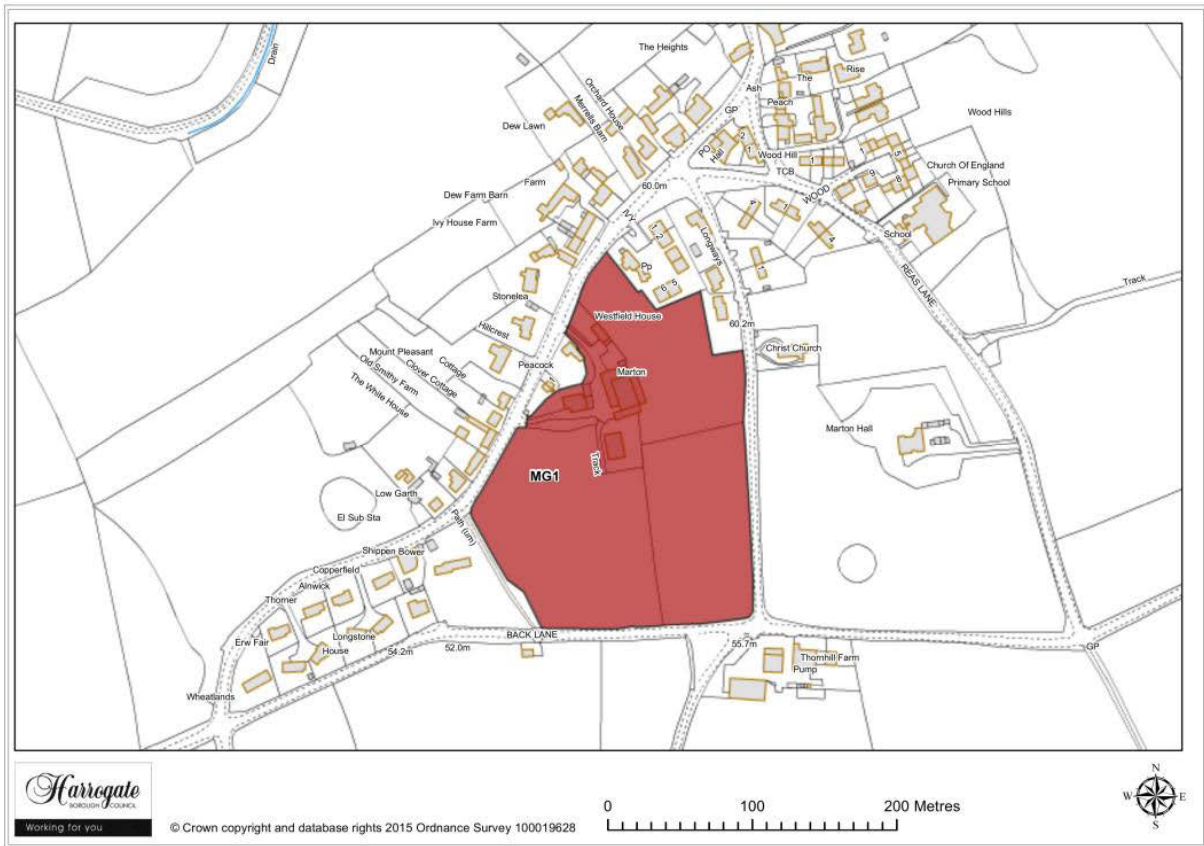
Villages L - M 7

Marton cum Grafton



Map 7.10 Marton cum Grafton sites

7 Villages L - M



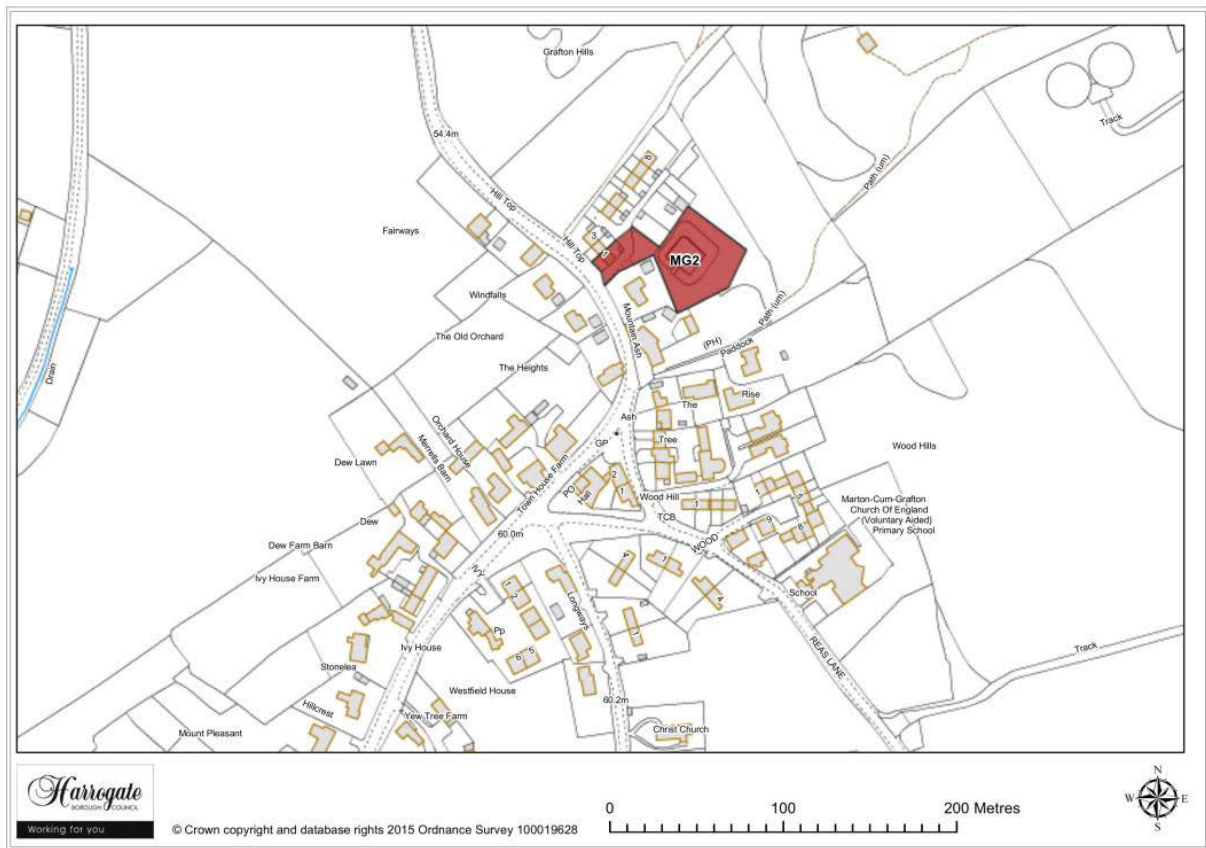
Map Site MG1

Site MG 1

Yew Tree Farm, Marton cum Grafton

Site area (ha): 3.4518

Proposal: Housing



Map Site MG2

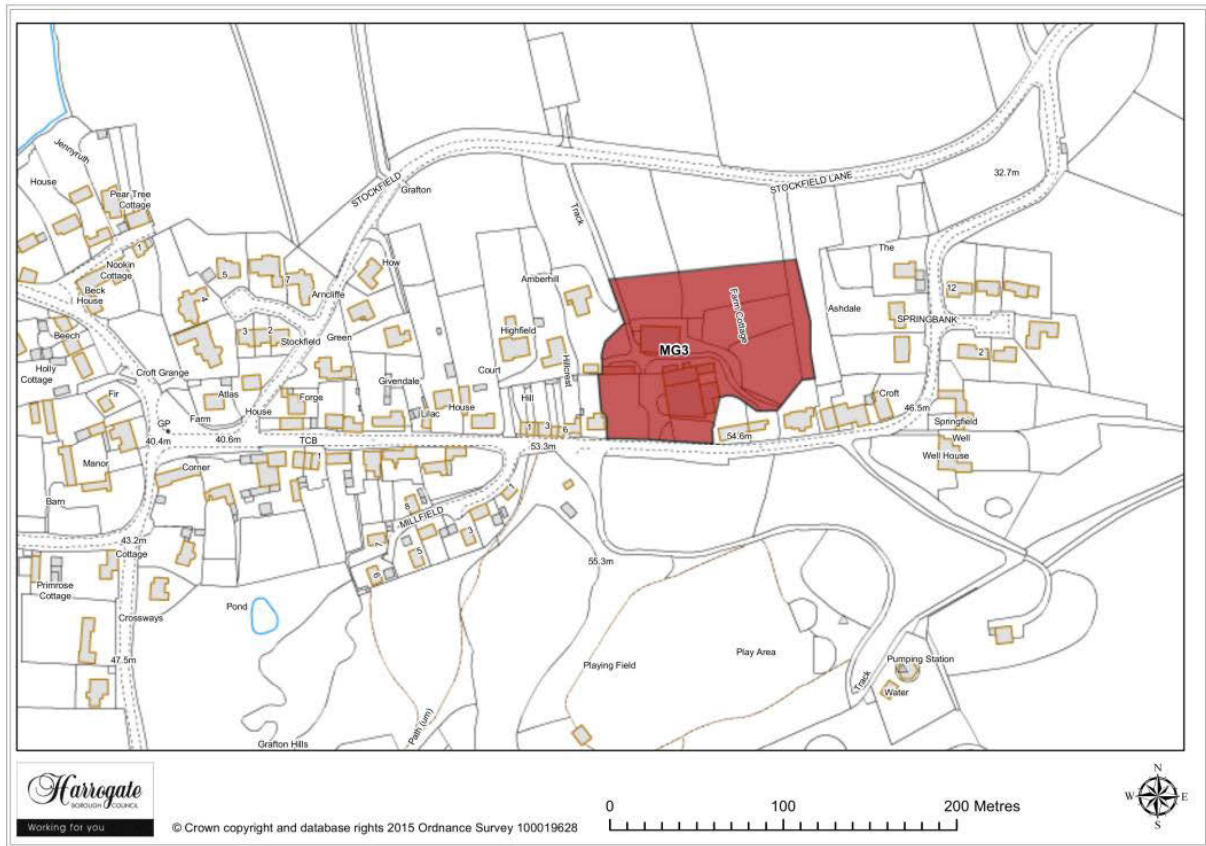
Site MG 2

Land to the rear of Hill Top, Main Street, Marton cum Grafton

Site area (ha): 0.2450

Proposal: Housing

7 Villages L - M



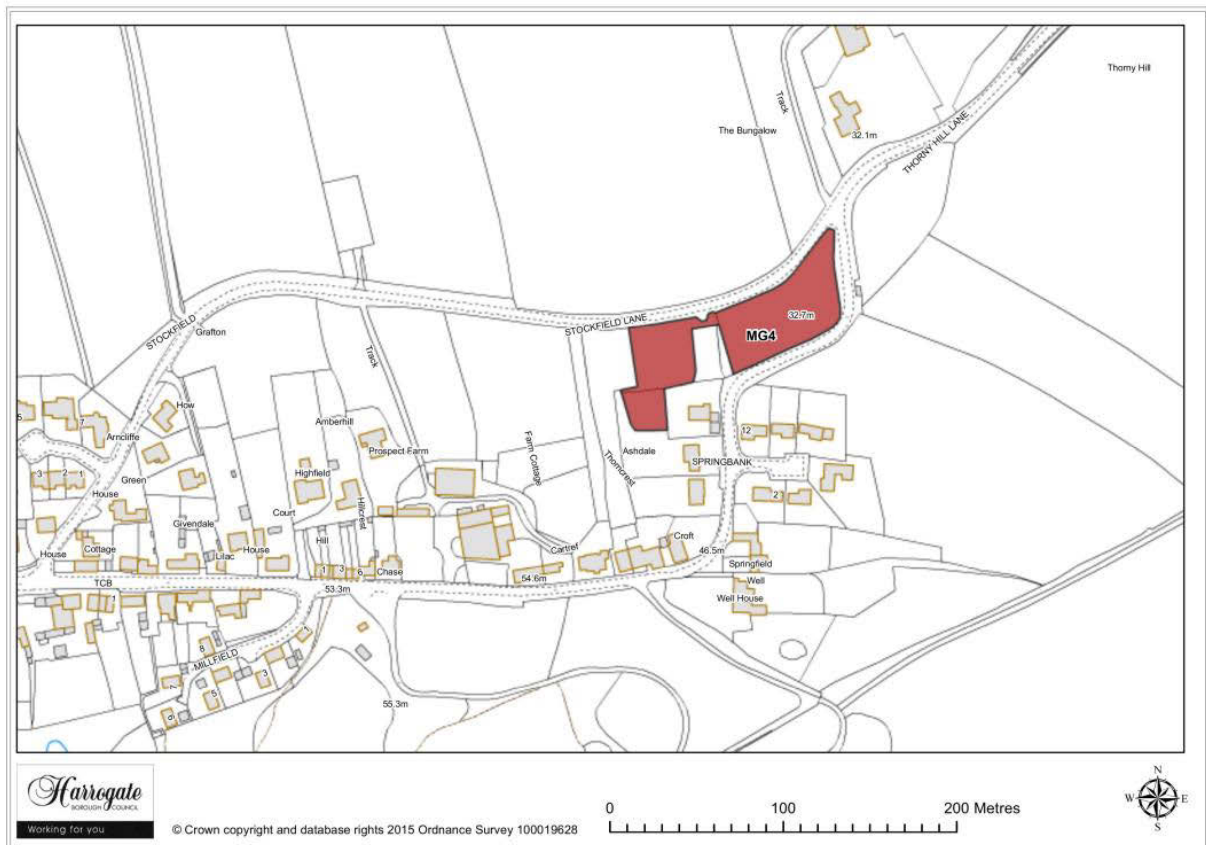
Map Site MG3

Site MG 3

Prospect Farm, Marton cum Grafton

Site area (ha): 1.0112

Proposal: Housing



Map Site MG4

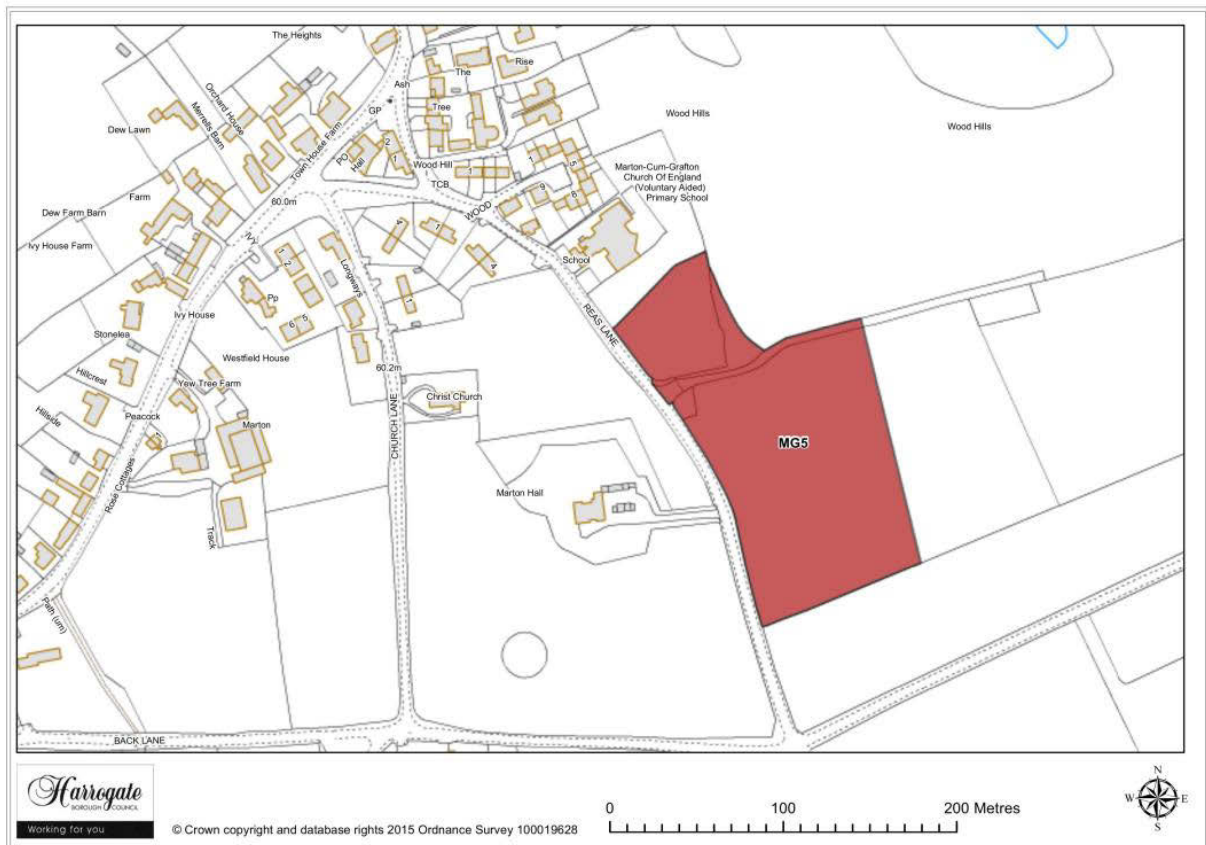
Site MG 4

Land south of Stockfield Lane, Marton cum Grafton

Site area (ha): 0.4778

Proposal: Housing

7 Villages L - M



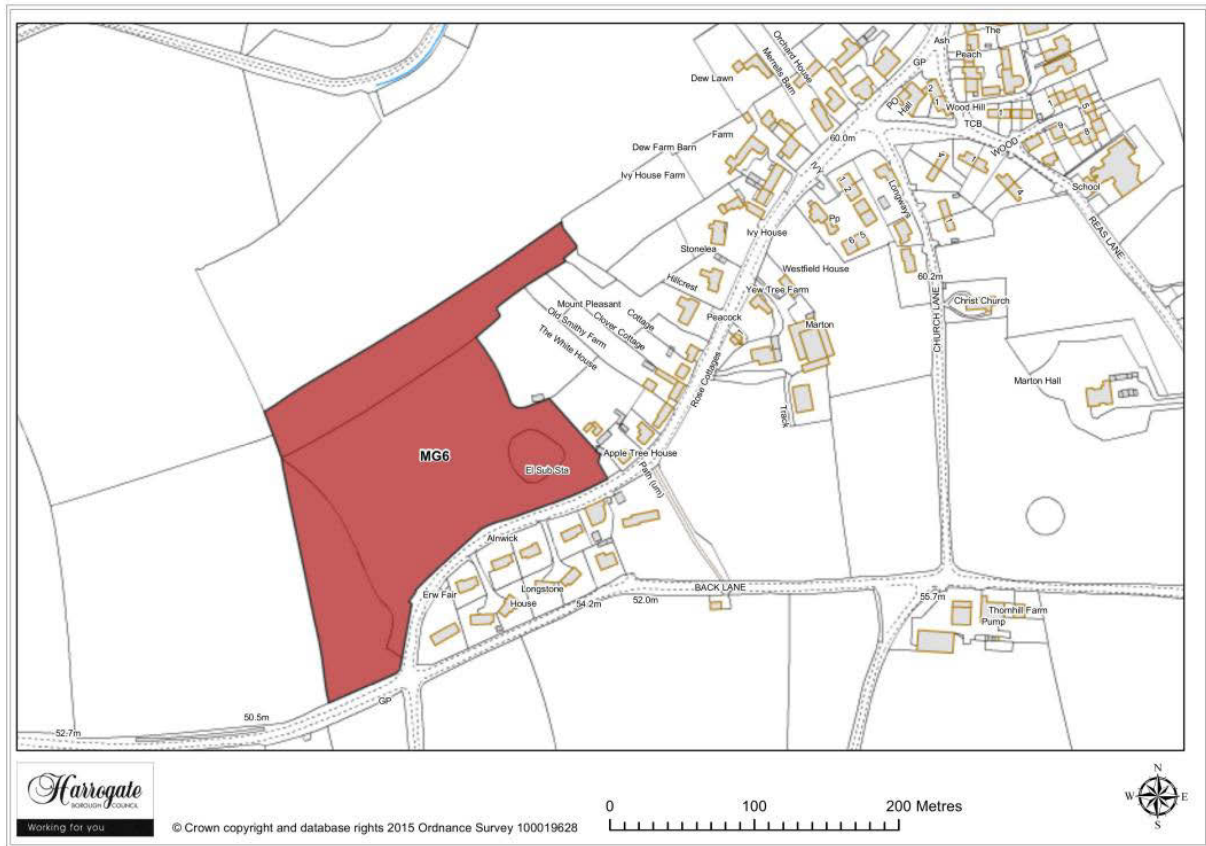
Map Site MG5

Site MG 5

Land east of Reas Lane, Marton cum Grafton

Site area (ha): 1.9045

Proposal: Housing



Map Site MG6

Site MG 6

Land north of Braimber Lane, Marton cum Grafton

Site area (ha): 3.4047

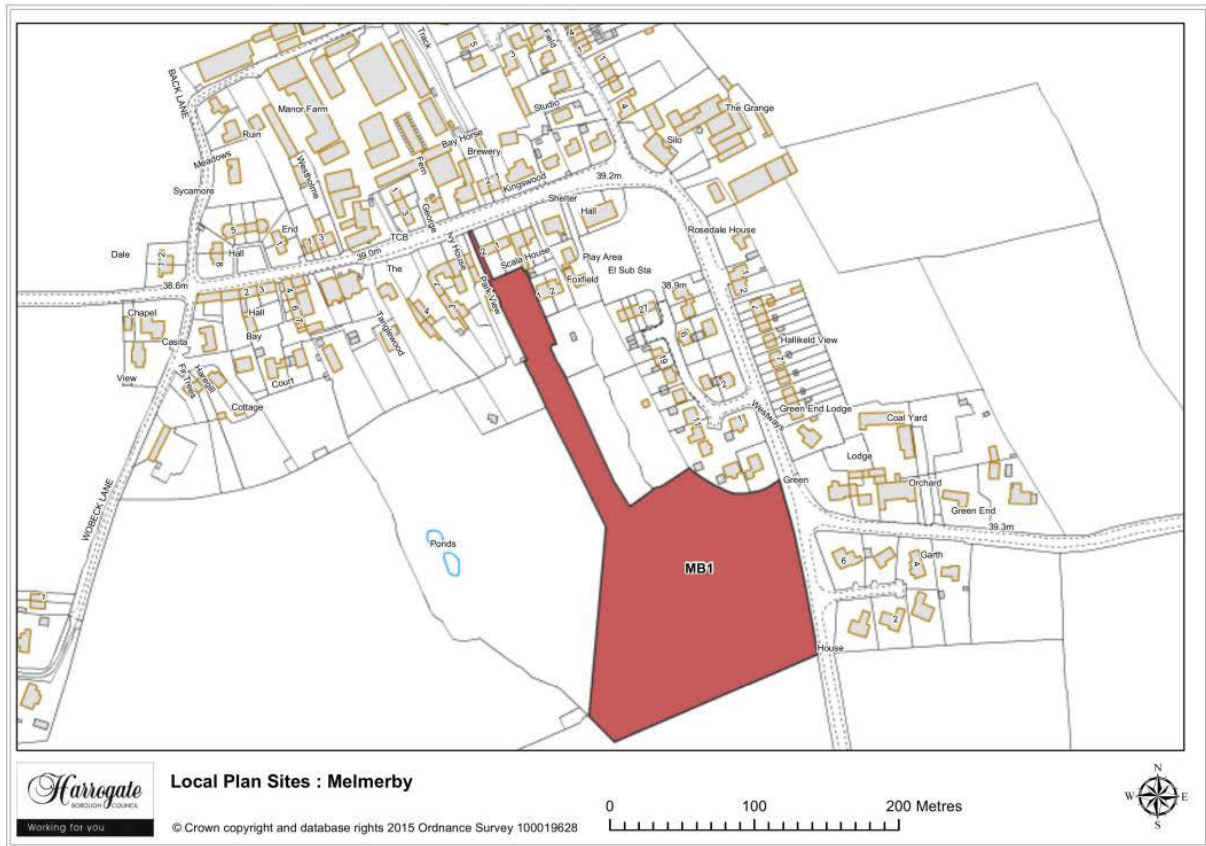
Proposal: Housing

7 Villages L - M

Melmerby



Map 7.11 Melmerby sites



Map Site MB1

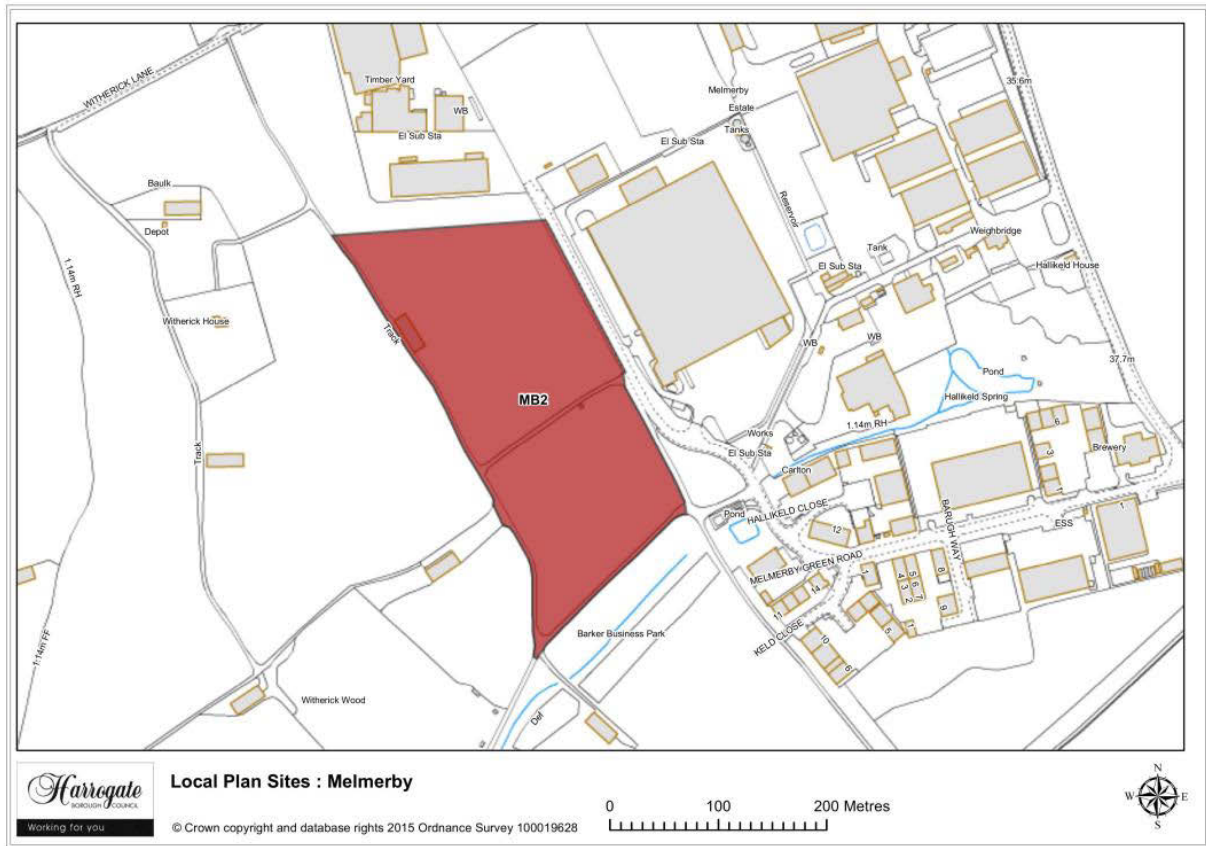
Site MB 1

Land west of Melmerby Green Lane, Melmerby

Site area (ha): 2.4893

Proposal: Housing

7 Villages L - M



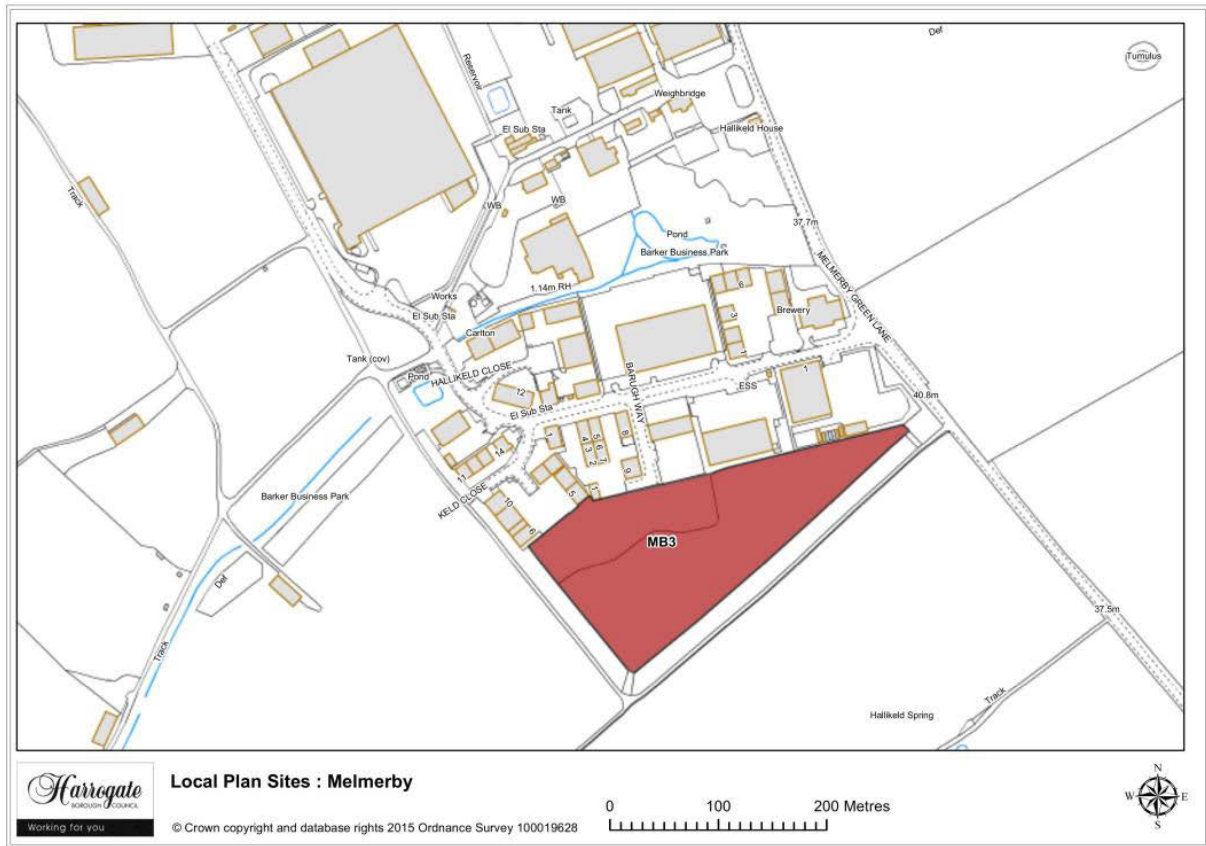
Map Site MB2

Site MB 2

Land west of Barker Business Park, Melmerby

Site area (ha): 5.9023

Proposal: Employment



Map Site MB3

Site MB 3

Land south of Barker Business Park, Melmerby

Site area (ha): 3.1952

Proposal: Employment

7 Villages L - M



Map Site MB4

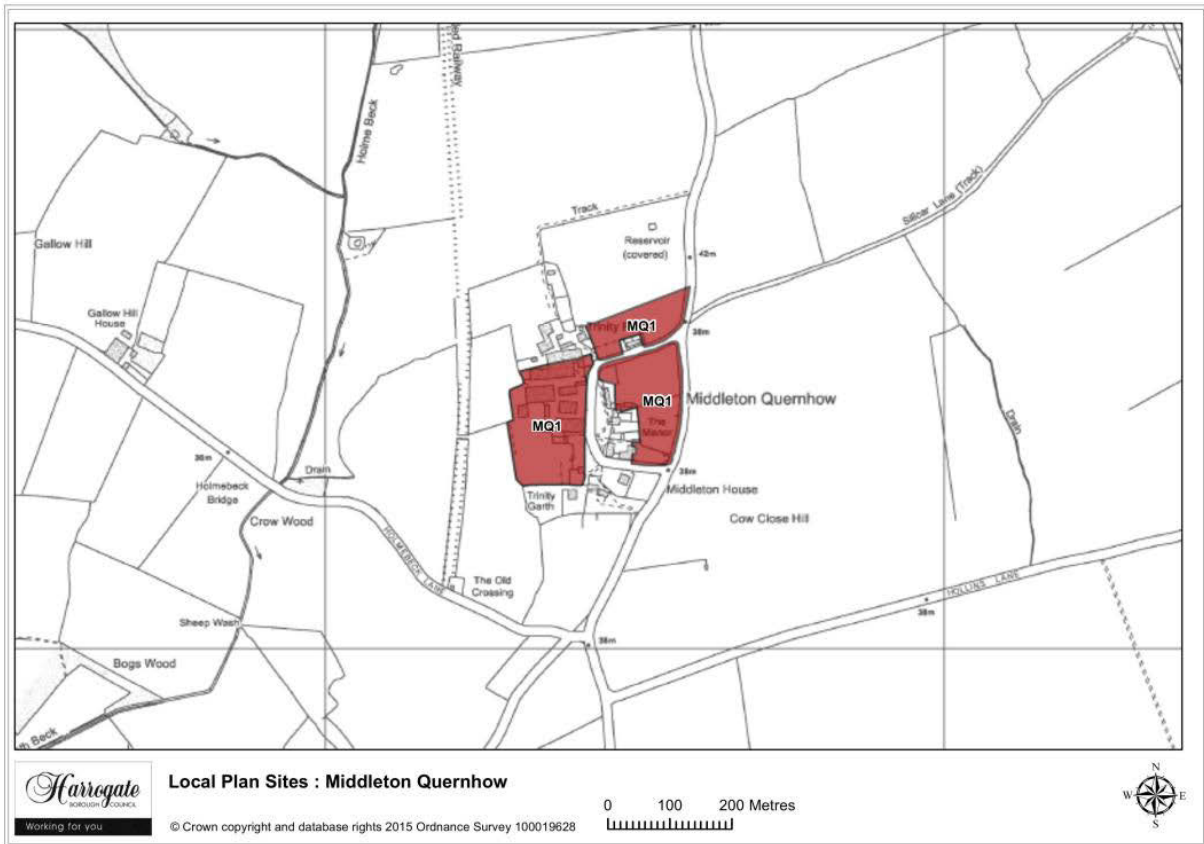
Site MB 4

Land south of Grange Farm, Melmerby

Site area (ha): 1.1280

Proposal: Housing

Middleton Quernhow



Map 7.12 Middleton Quernhow Site

Site MQ 1

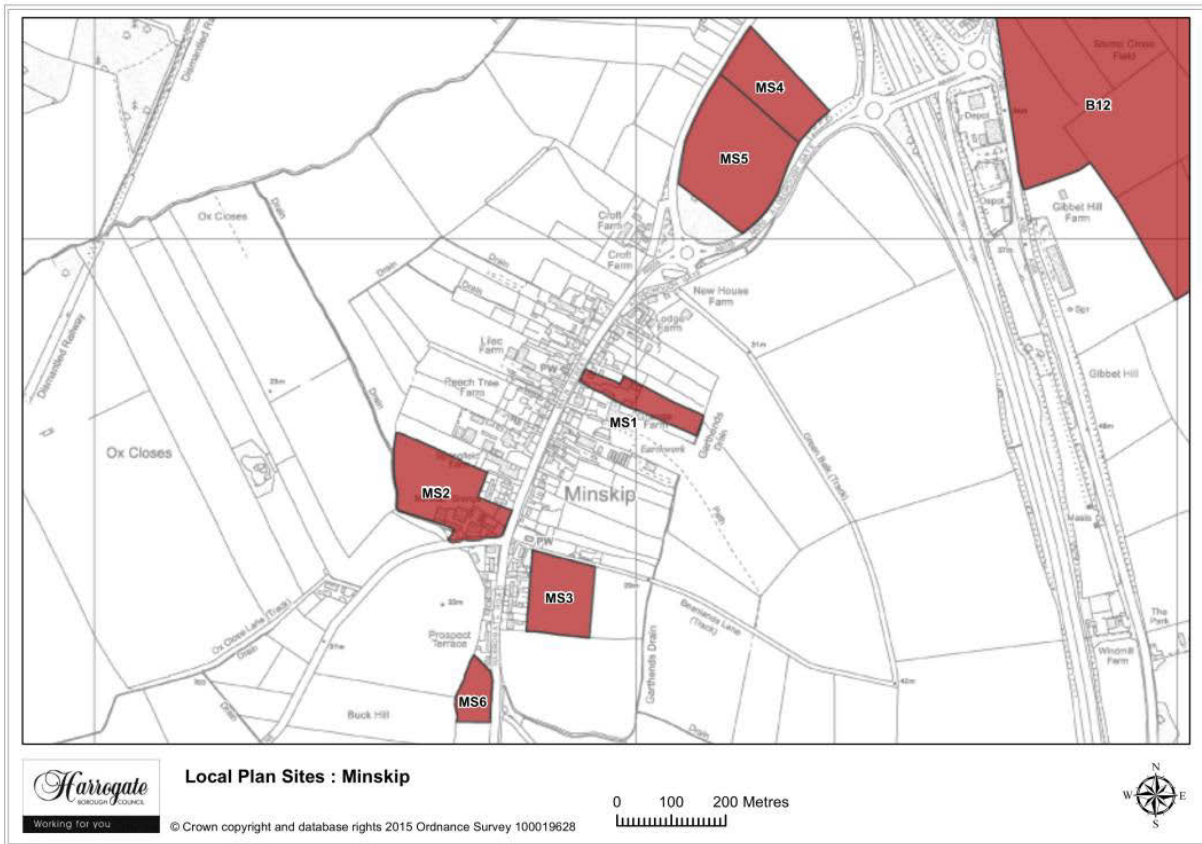
Land at Middleton Quernhow

Site area (ha): 4.9243

Proposal: Housing

7 Villages L - M

Minskip



Map 7.13 Minskip sites



Map Site MS1

Site MS 1

Springbank Works, Minskip

Site area (ha): 0.9077

Proposal: Housing

7 Villages L - M



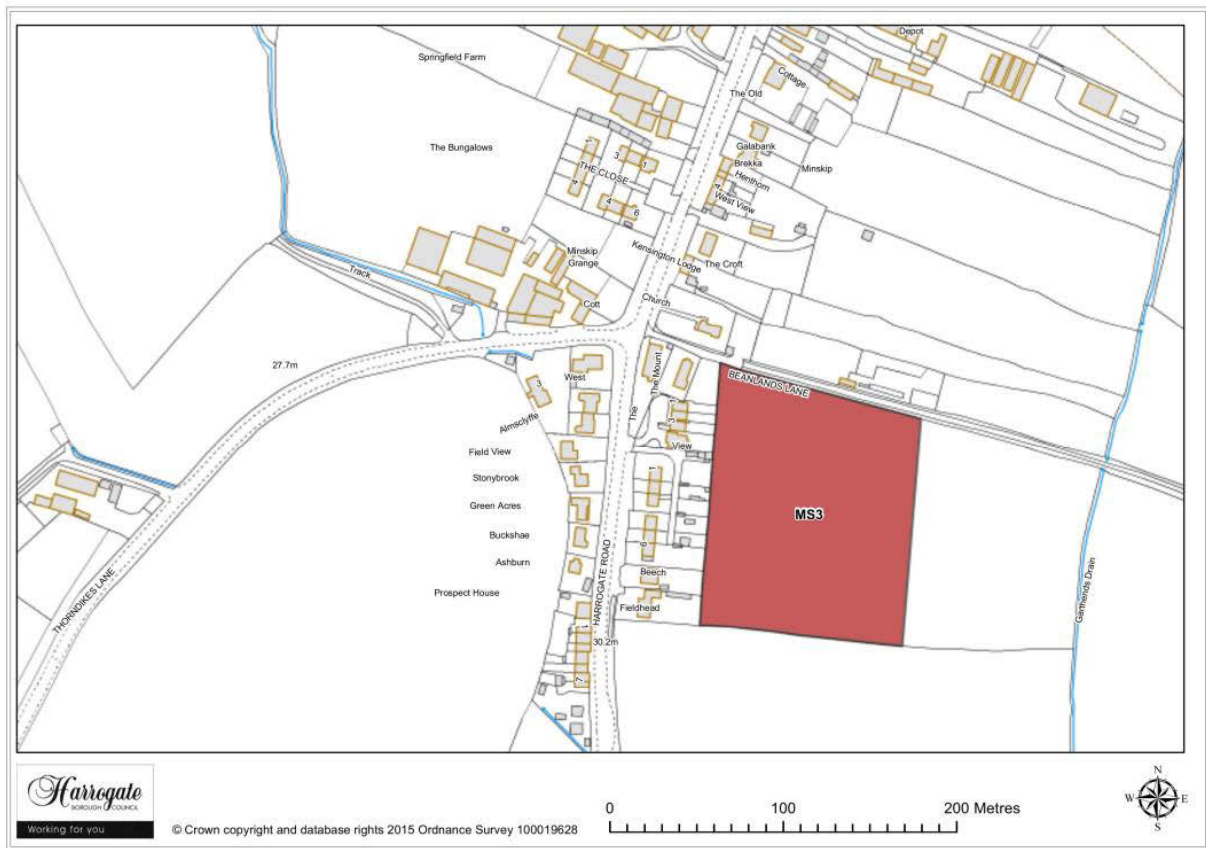
Map Site MS2

Site MS 2

Land at Grange Farm, Minskip

Site area (ha): 2.5428

Proposal: Housing



Map Site MS3

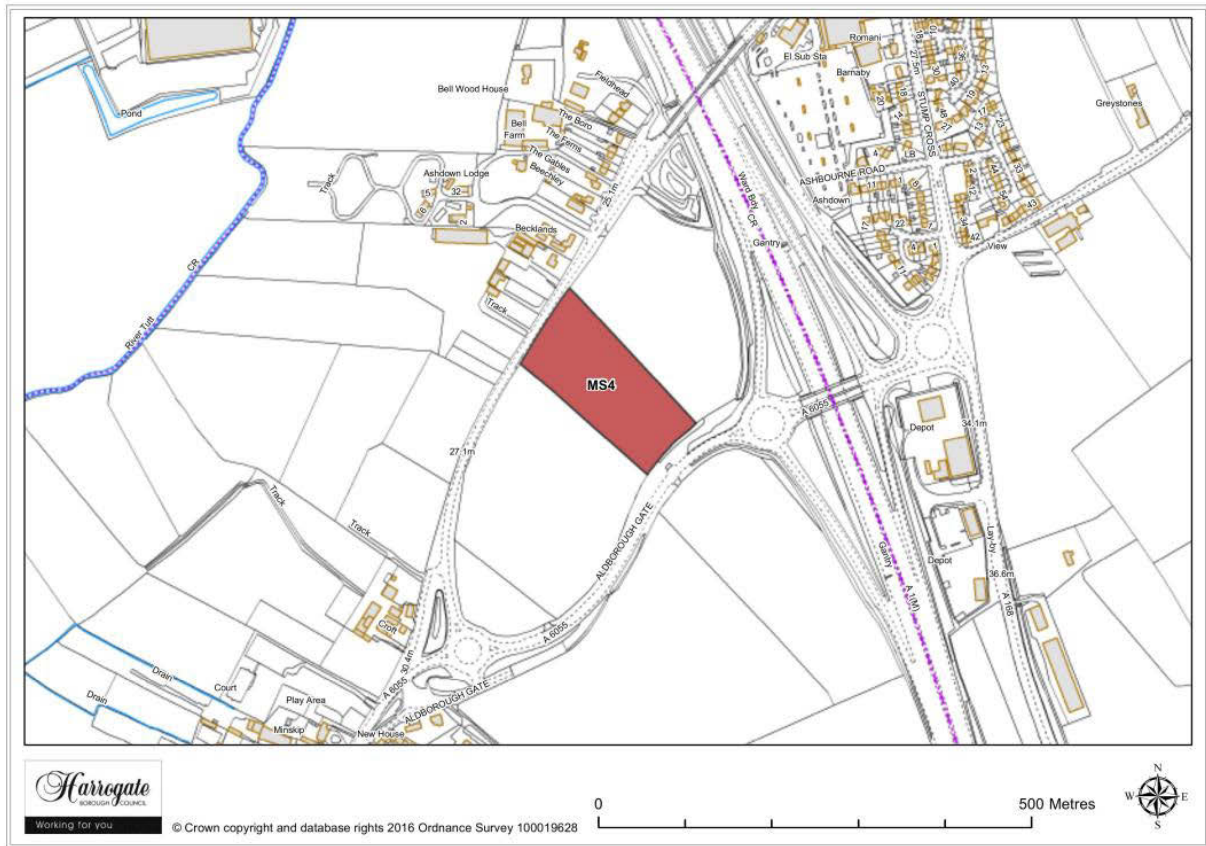
Site MS 3

Land east of Harrogate Road, Minskip

Site area (ha): 1.6566

Proposal: Housing

7 Villages L - M



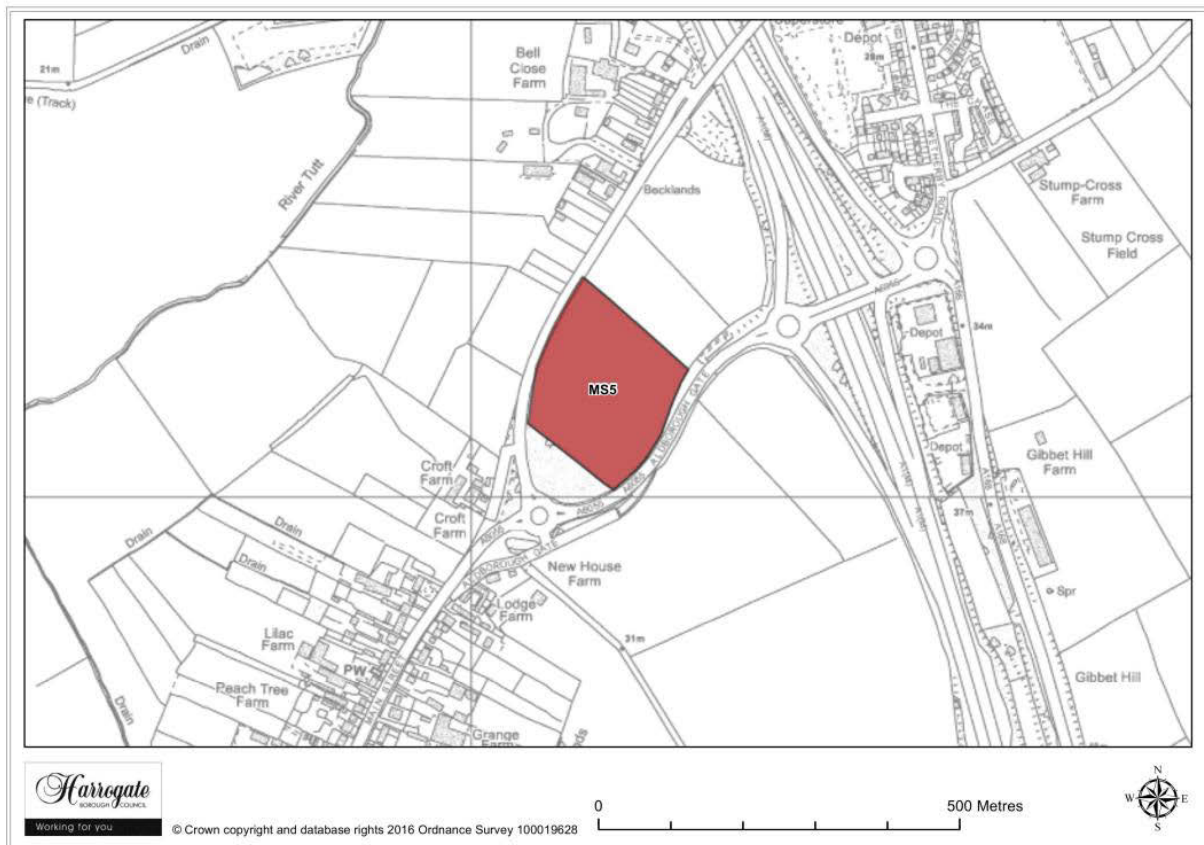
Map Site MS4

Site MS 4

Land north of Aldborough Gate, Minskip

Site area (ha): 1.8647

Proposal: Housing



Map Site MS5

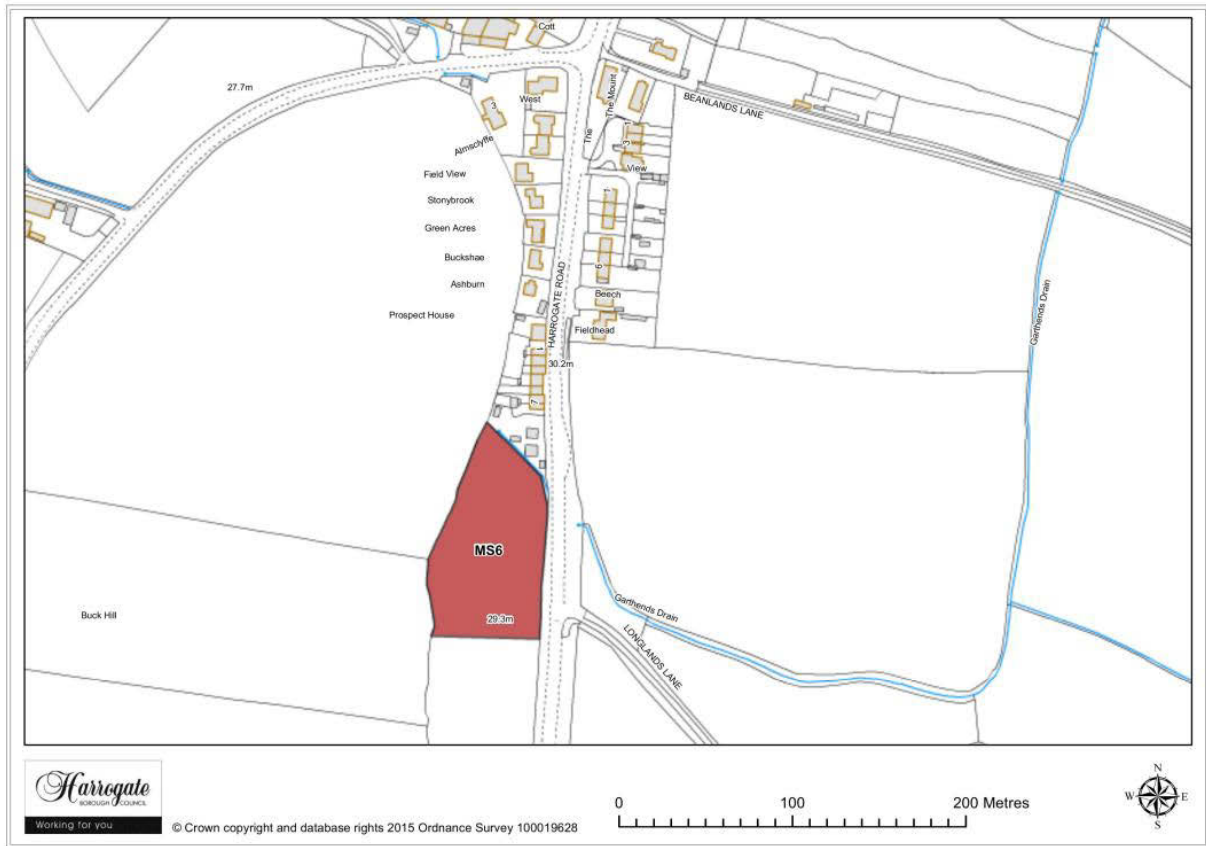
Site MS 5

Land at junction of Aldborough Gate and Main Street, Minskip

Site area (ha): 3.8446

Proposal: Housing

7 Villages L - M



Map Site MS6

Site MS 6

Land adjacent to Prospect Terrace, Minskip

Site area (ha):

Proposal: Housing

Villages N - R

8 Villages N - R

Nidd



Map 8.1 Nidd Sites

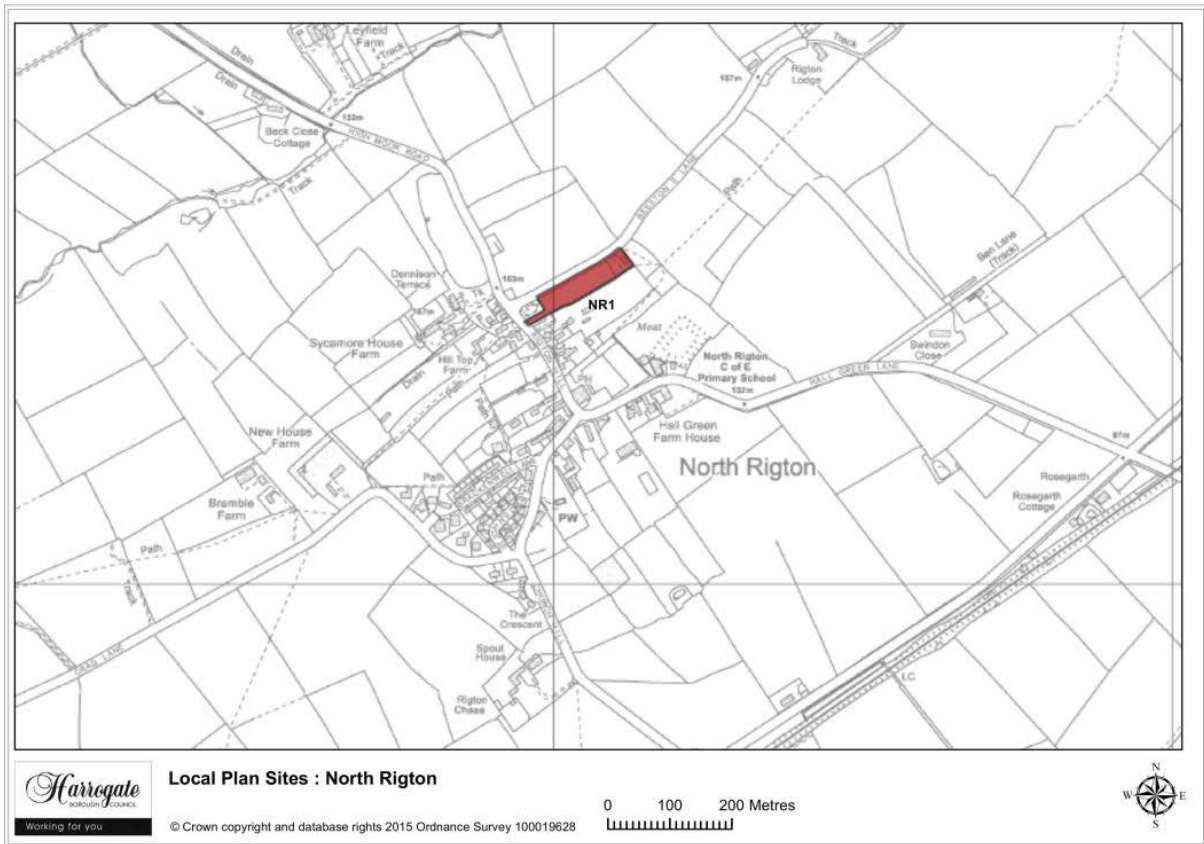
Site NI 1

Land off Nidd Hall Drive, Nidd

Site area (ha): 1.5033

Proposal: Housing/employment

North Rigton



Map 8.2 North Rigton Sites

Site NR 1

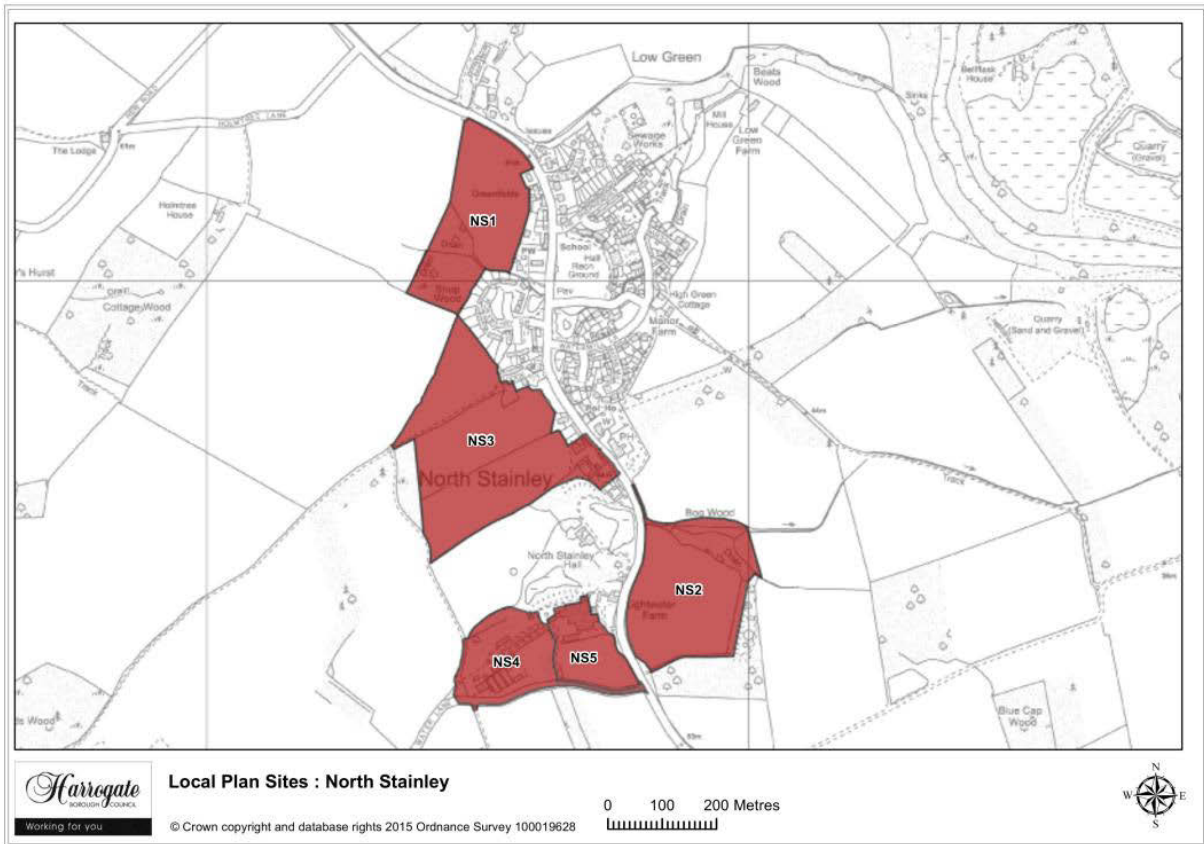
Land at Rigton Hill and Beeston Lane, North Rigton

Site area (ha): 0.6051

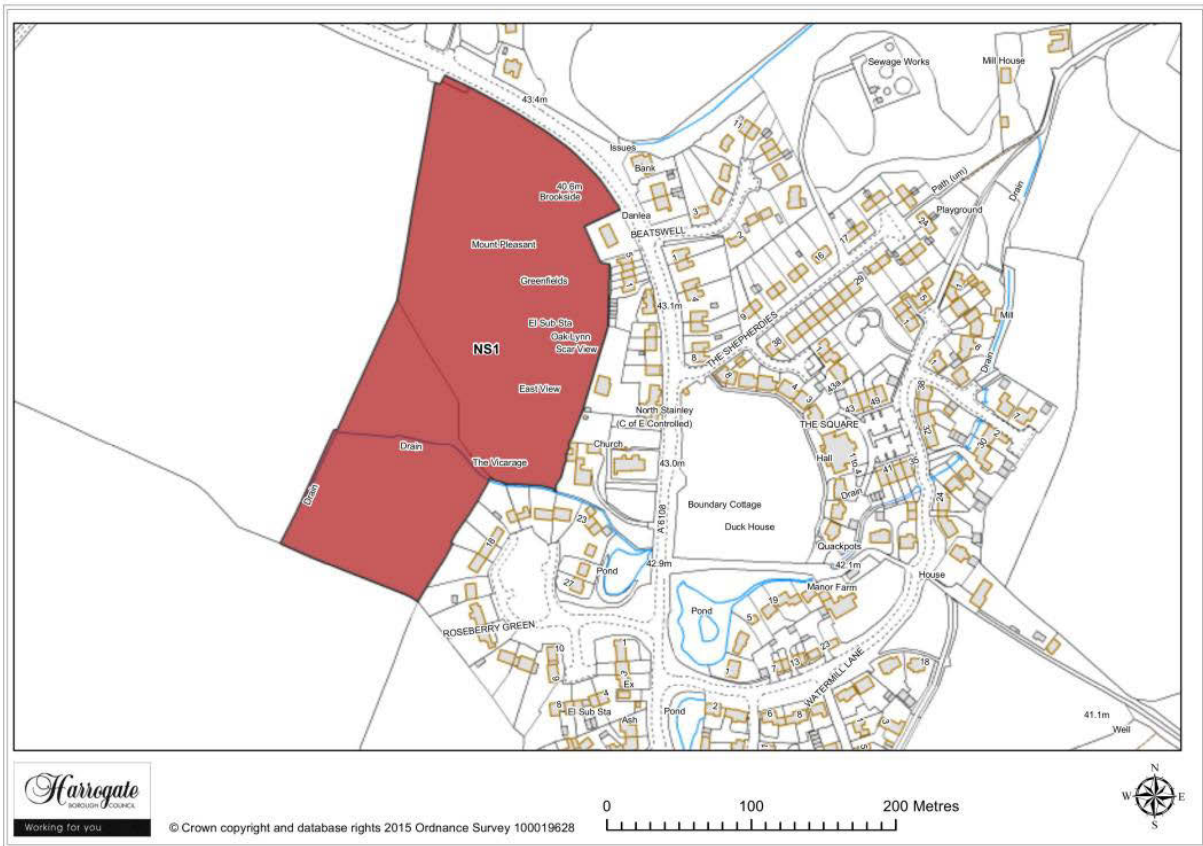
Proposal: Housing

8 Villages N - R

North Stainley



Map 8.3 North Stainley sites



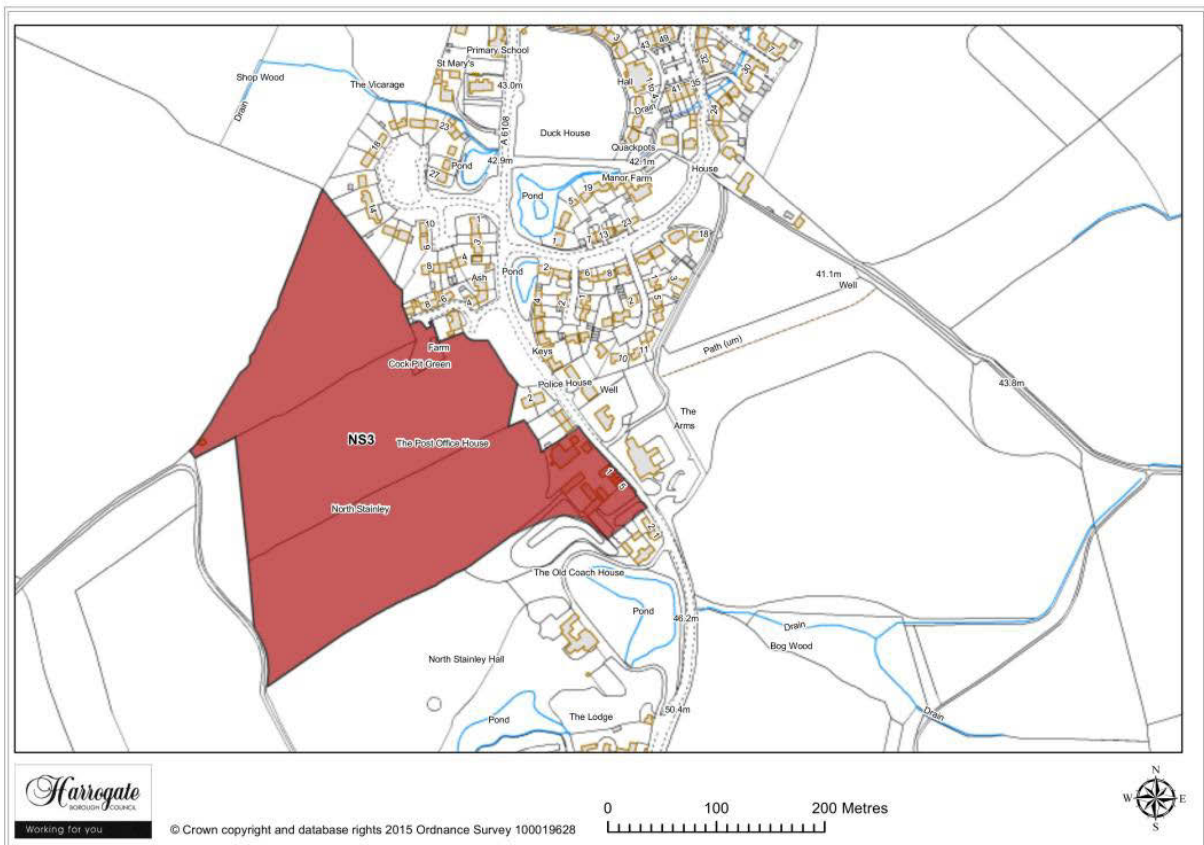
Map Site NS1

Site NS 1

Land south of A6108 and Shop Wood, North Stainley

Site area (ha): 4.4483

Proposal: Housing



Map Site NS3

Site NS 3

Land to west of Cockpit Green, North Stainley

Site area (ha): 8.2496

Proposal: Housing / Employment

Previous site reference(s): N/A

8 Villages N - R



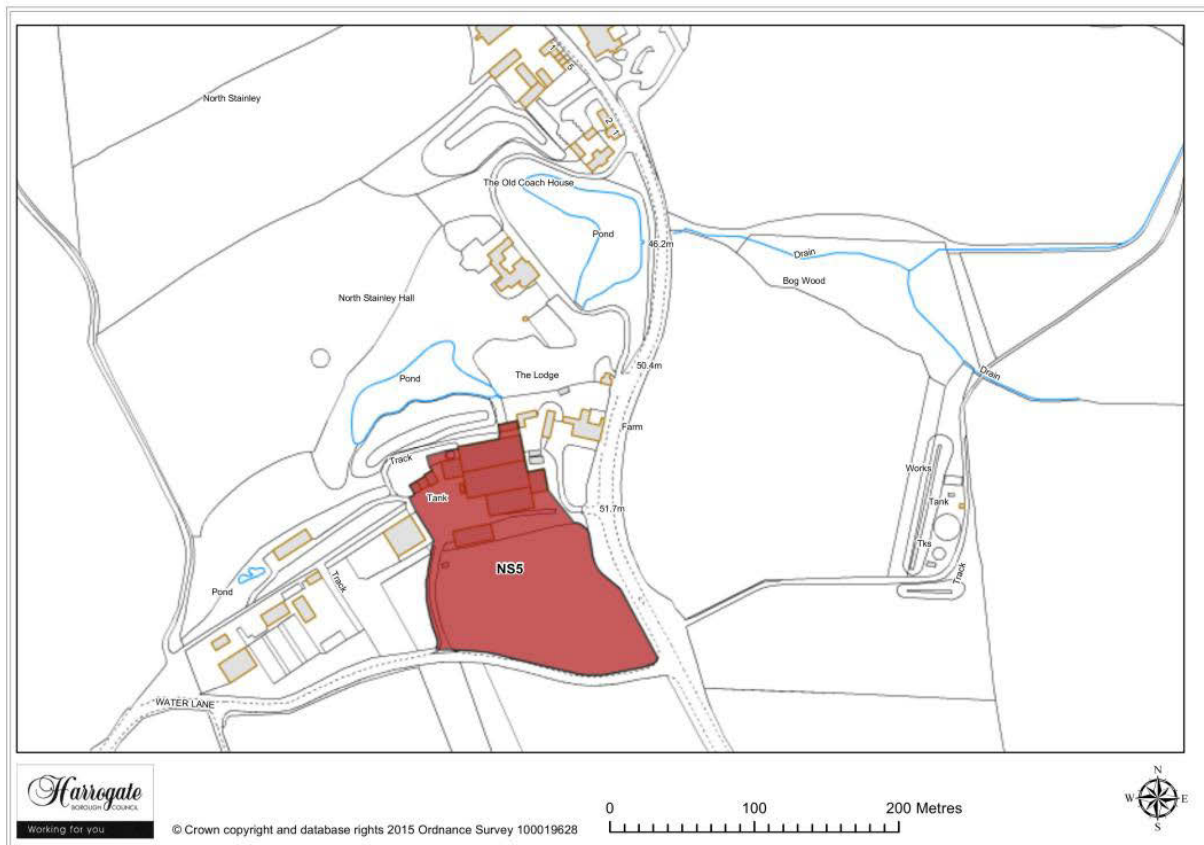
Map Site NS4

Site NS 4

Former Piggery, Lightwater Farm, North Stainley

Site area (ha): 2.7488

Proposal: Employment



Map Site NS5

Site NS 5

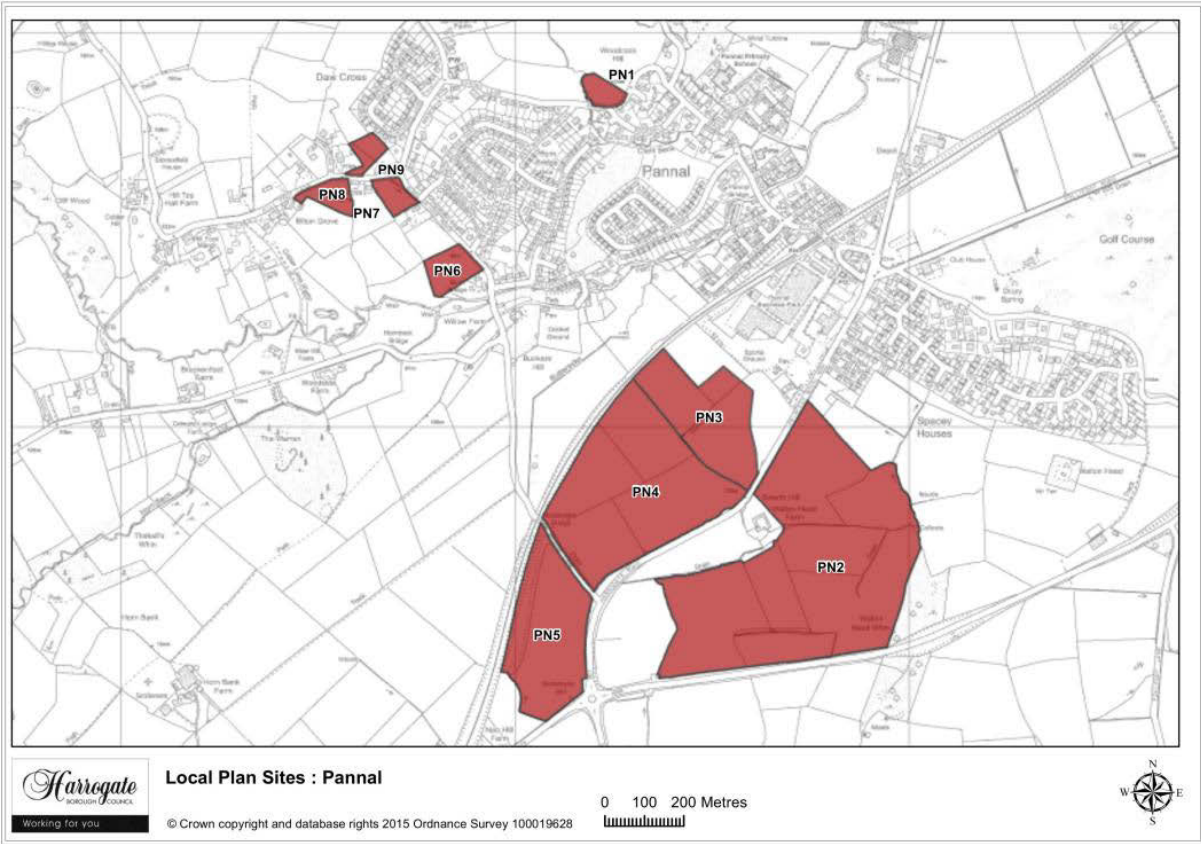
Land at Lightwater Farm, North Stainley

Site area (ha): 1.7490

Proposal: Housing

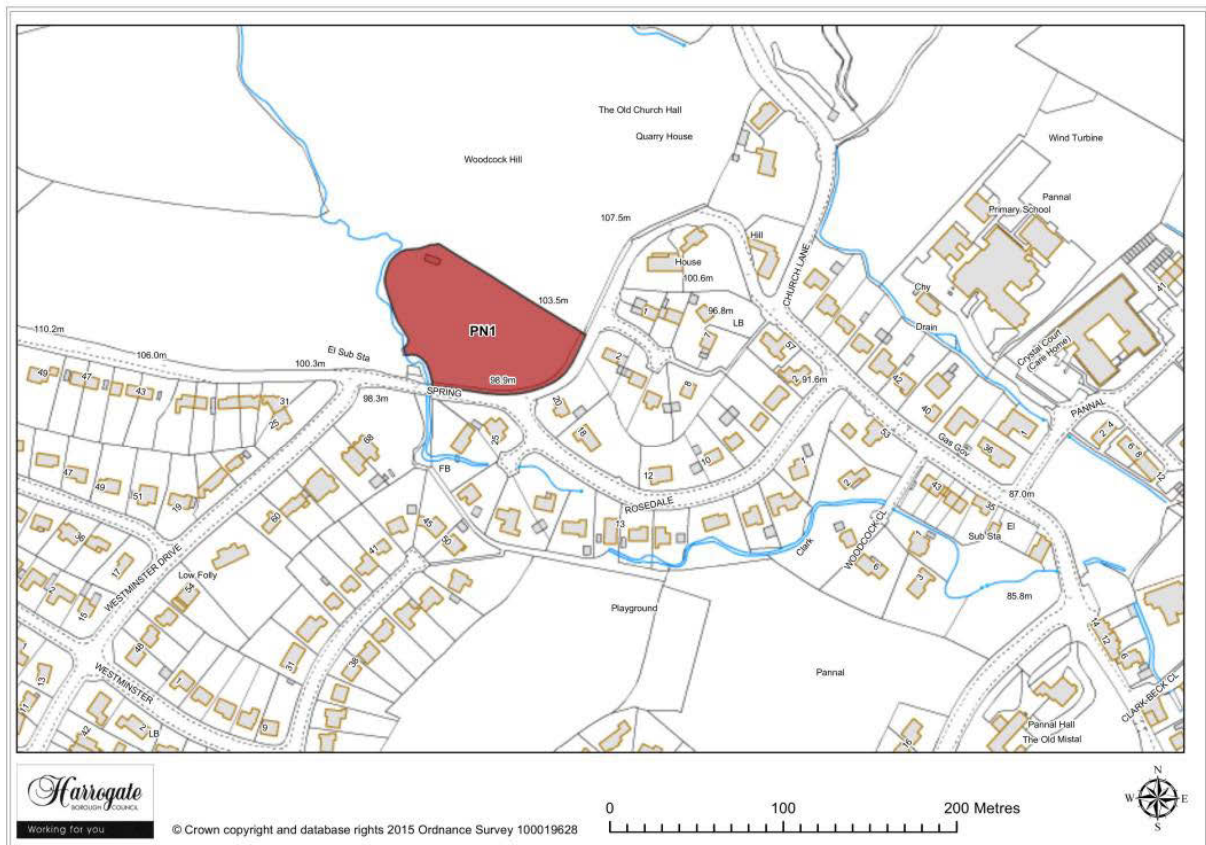
8 Villages N - R

Pannal



Map 8.4 Pannal sites

Villages N - R 8



Map Site PN1

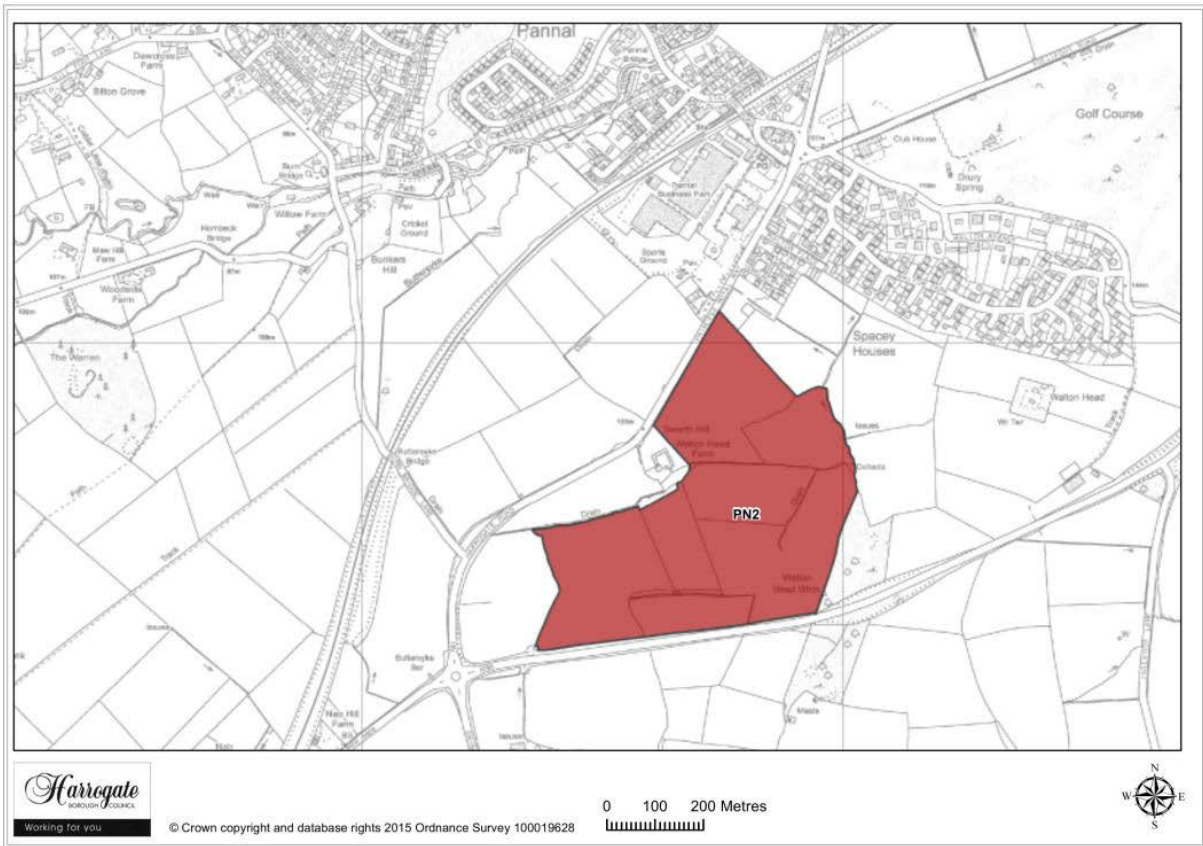
Site PN 1

Spring Lane, Pannal

Site area (ha): 0.6344

Proposal: Housing

8 Villages N - R



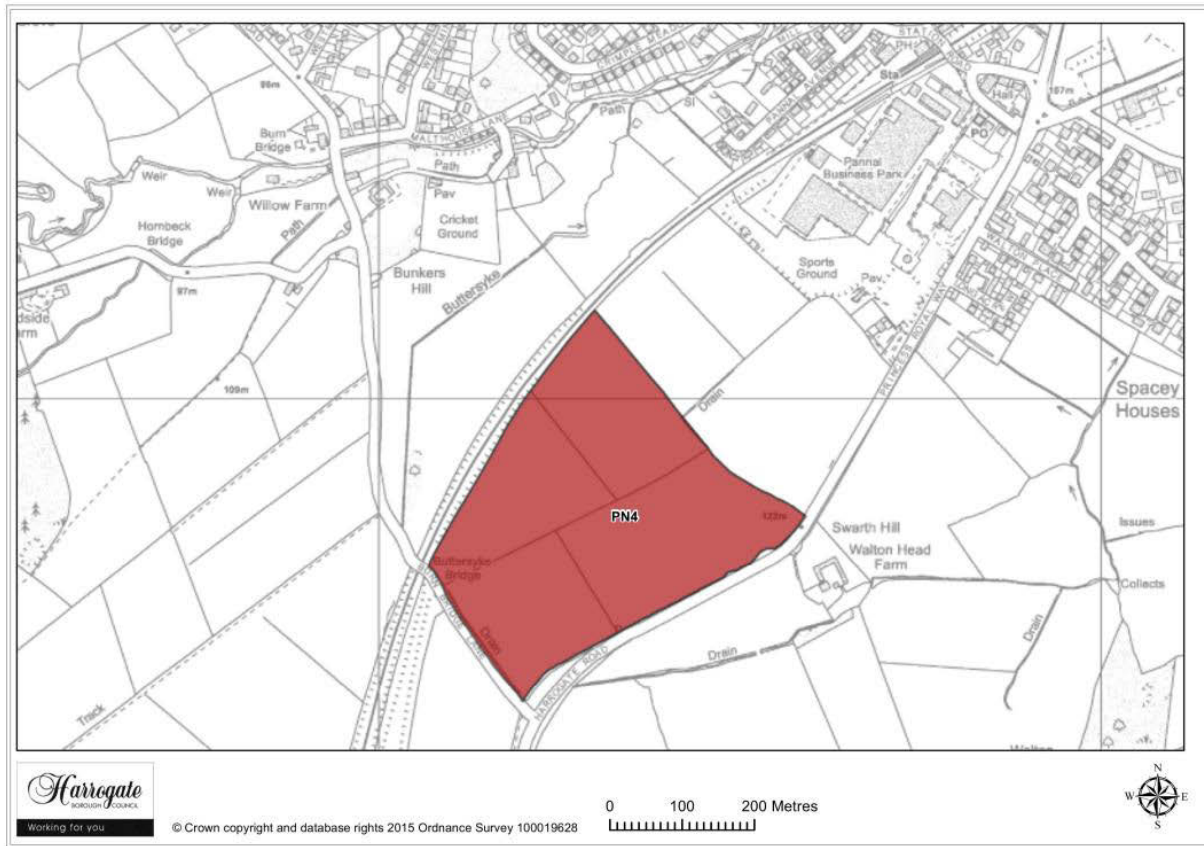
Map Site PN2

Site PN 2

Walton Head, Pannal

Site area (ha): 25.5876

Proposal: Housing



Map Site PN3

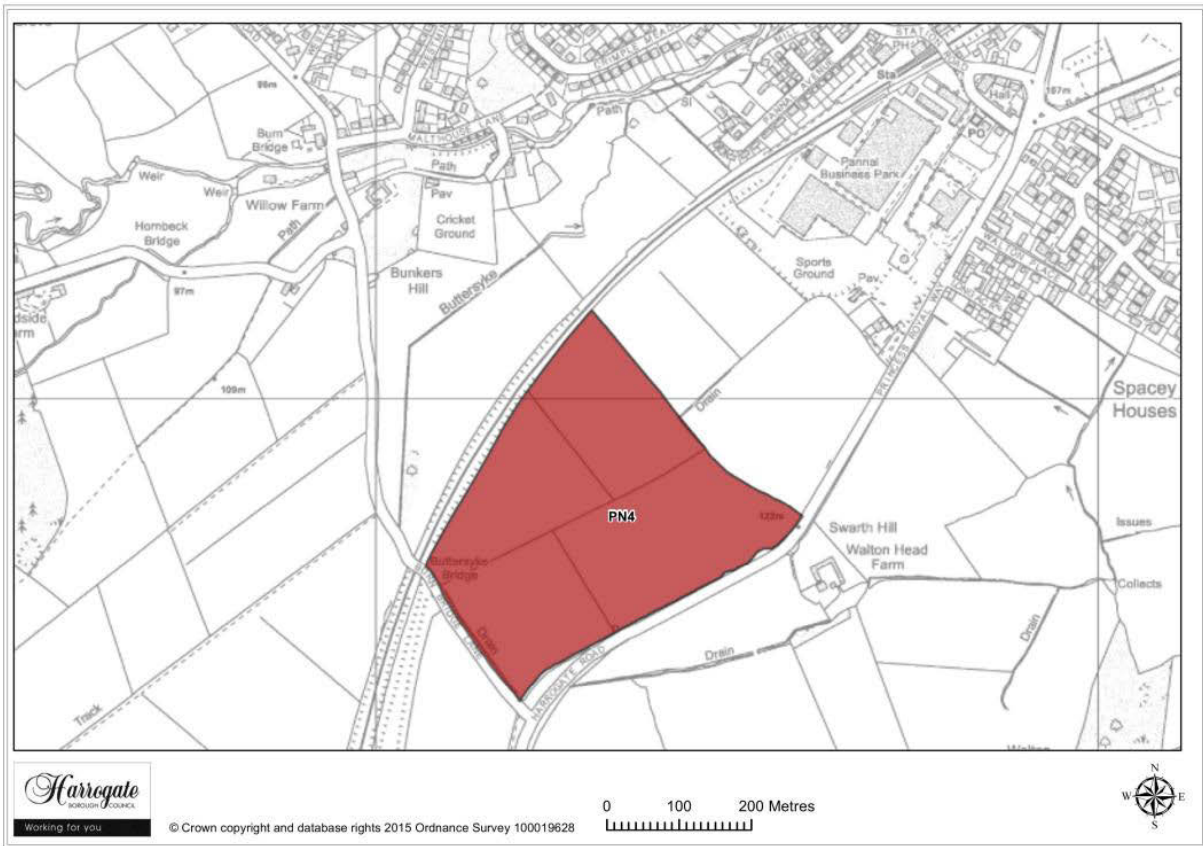
Site PN 3

Land south of Pannal, Phase 2

Site area (ha): 5.7244

Proposal: Mixed

8 Villages N - R



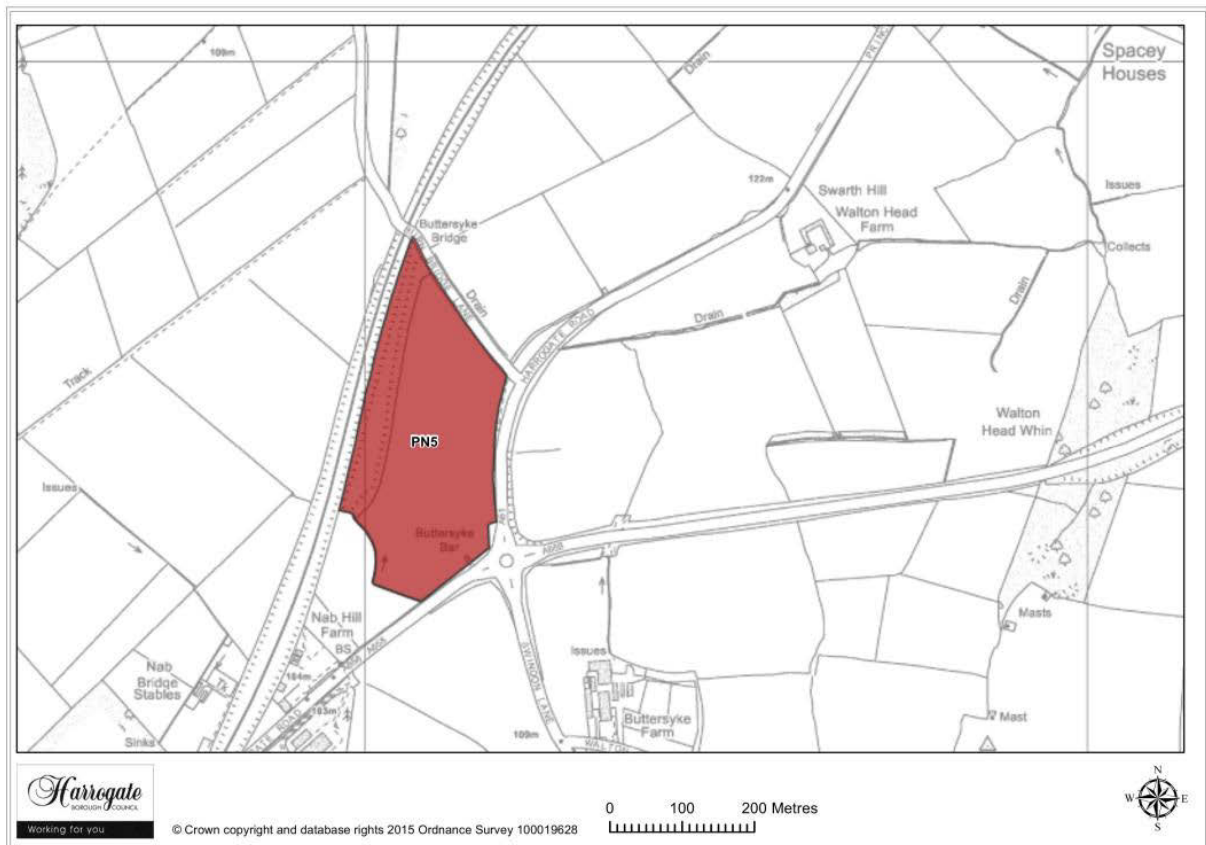
Map Site PN4

Site PN 4

Land south of Pannal, Phase 3

Site area (ha): 13.5563

Proposal: Housing



Map Site PN5

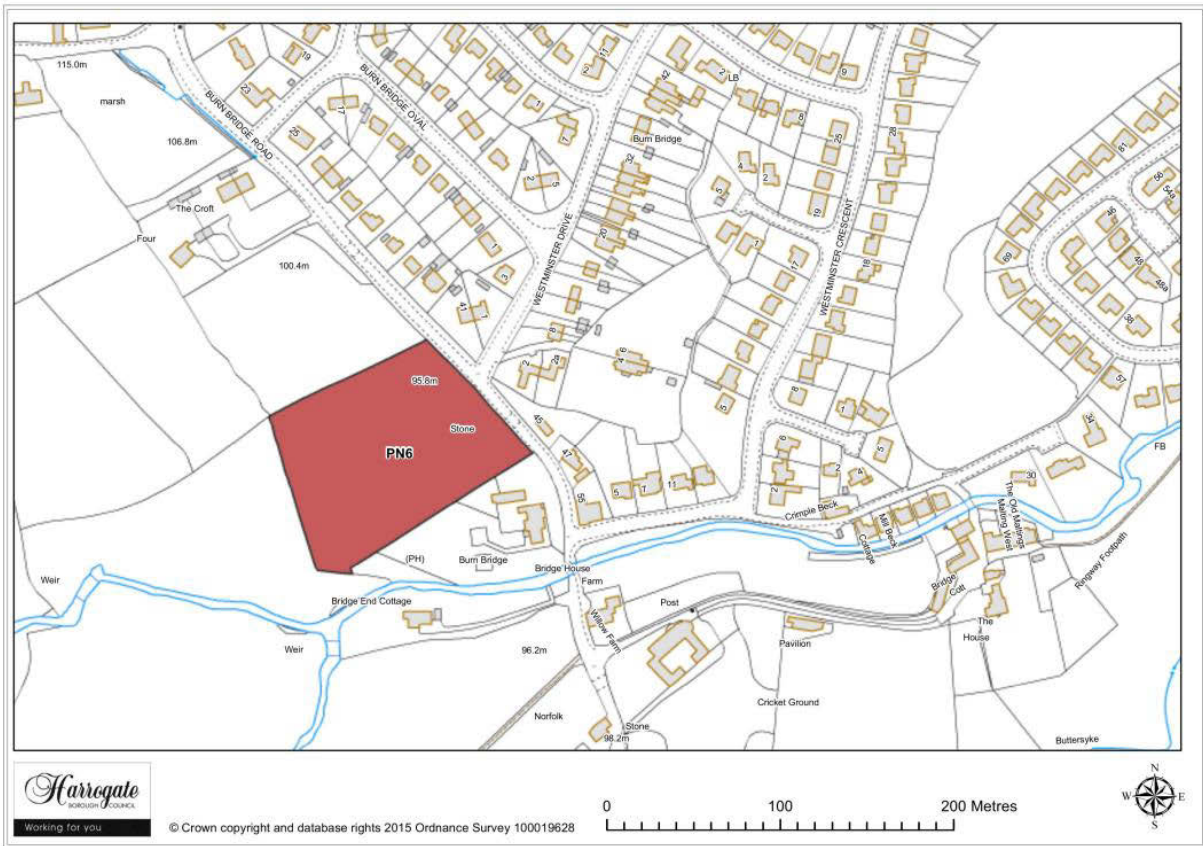
Site PN 5

Land south of Pannal, Phase 4

Site area (ha): 7.1108

Proposal: Employment

8 Villages N - R



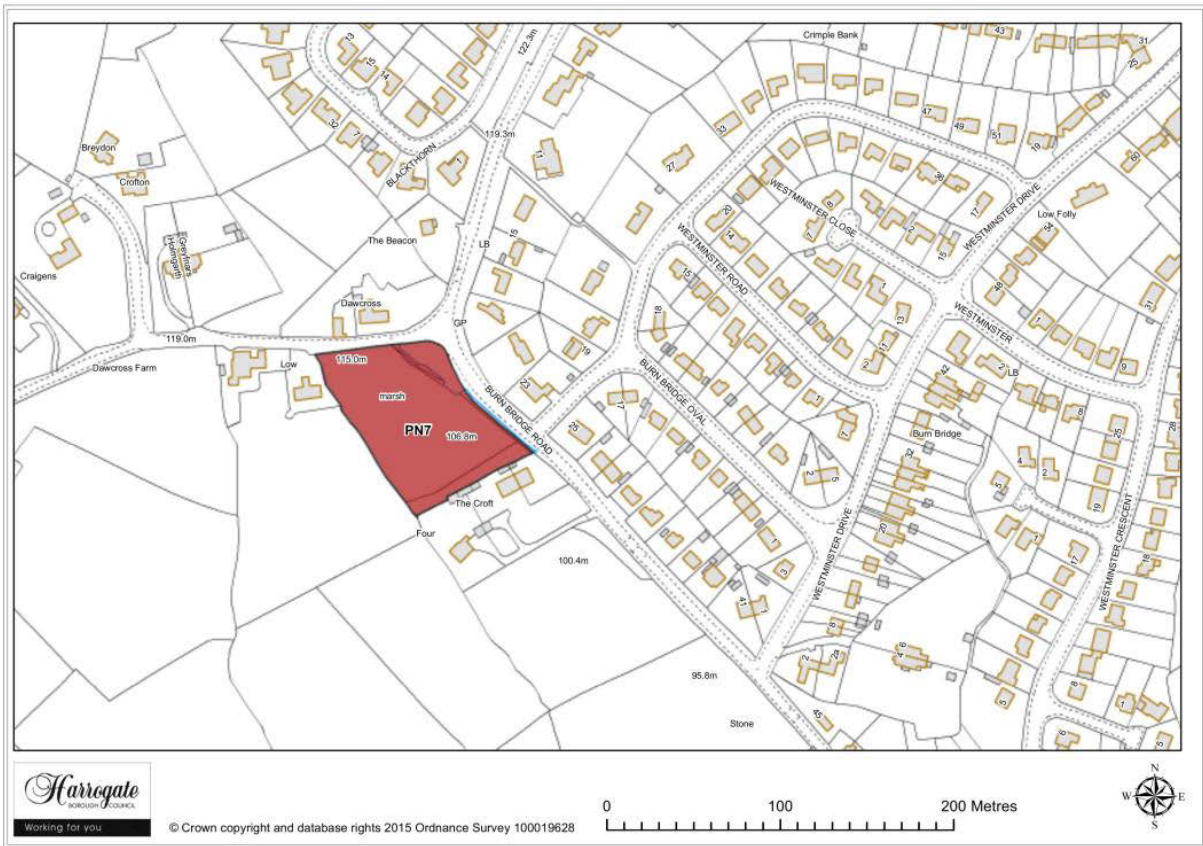
Map Site PN6

Site PN 6

Land adjoining Black Swan, Burn Bridge Road, Pannal

Site area (ha): 1.1467

Proposal: Housing



Map Site PN7

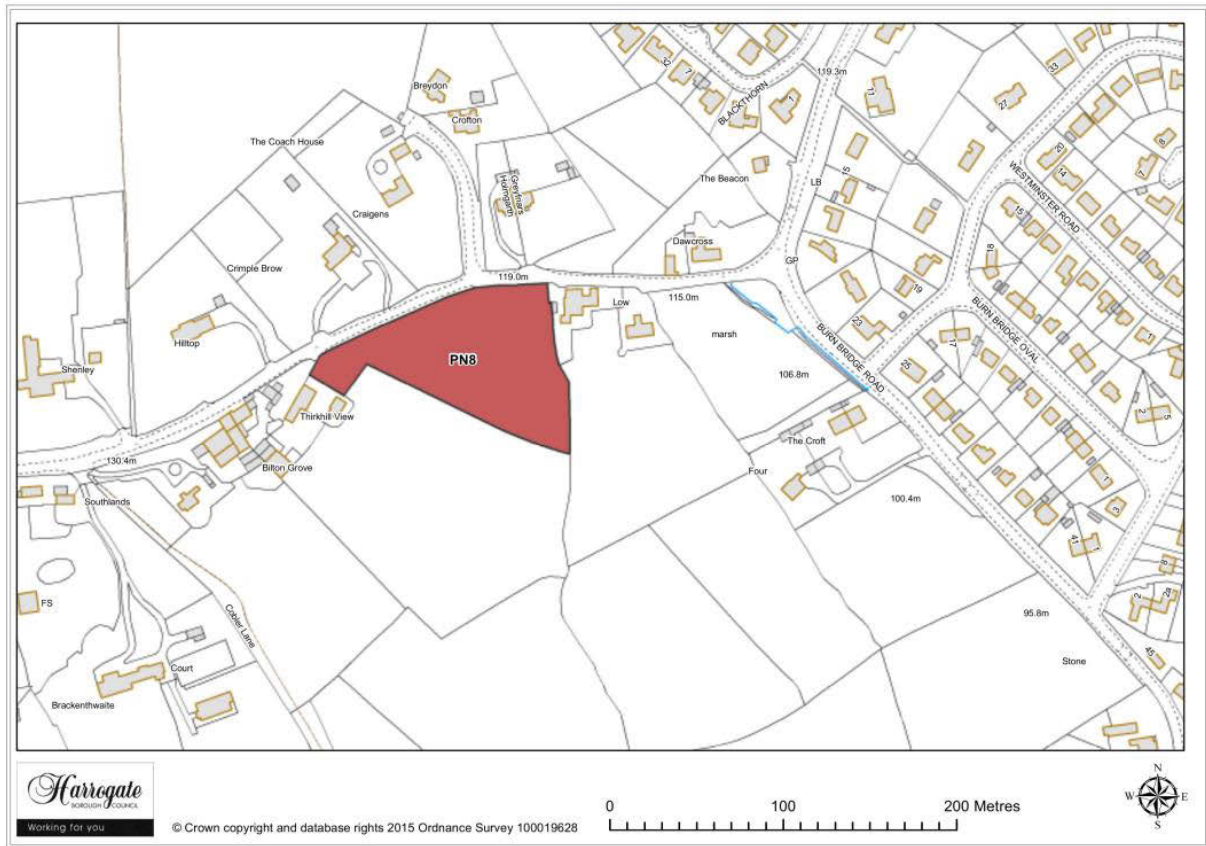
Site PN 7

Cross's Field, Hill Foot Lane, Pannal

Site area (ha): 0.6623

Proposal: Housing

8 Villages N - R



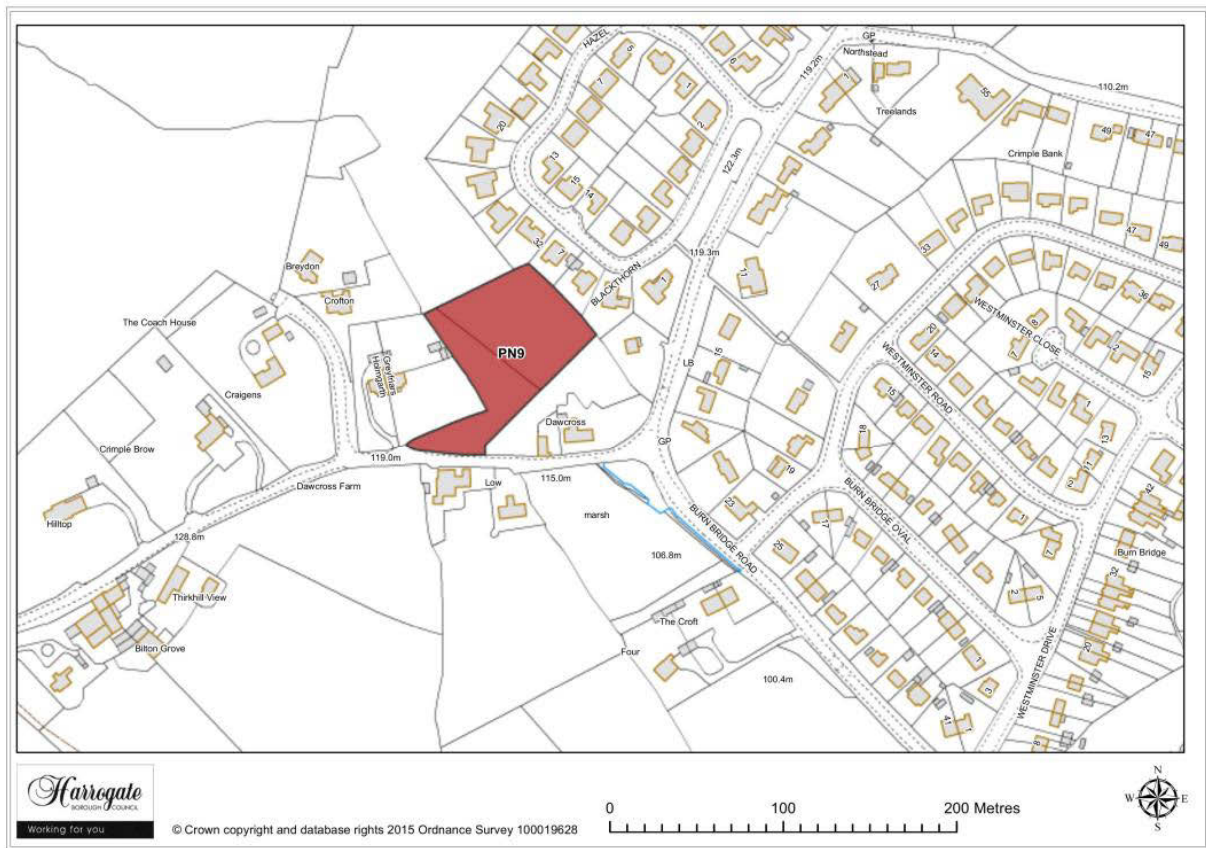
Map Site PN8

Site PN 8

Land south of Hill Foot Lane, Pannal

Site area (ha): 0.7921

Proposal: Housing



Map Site PN9

Site PN 9

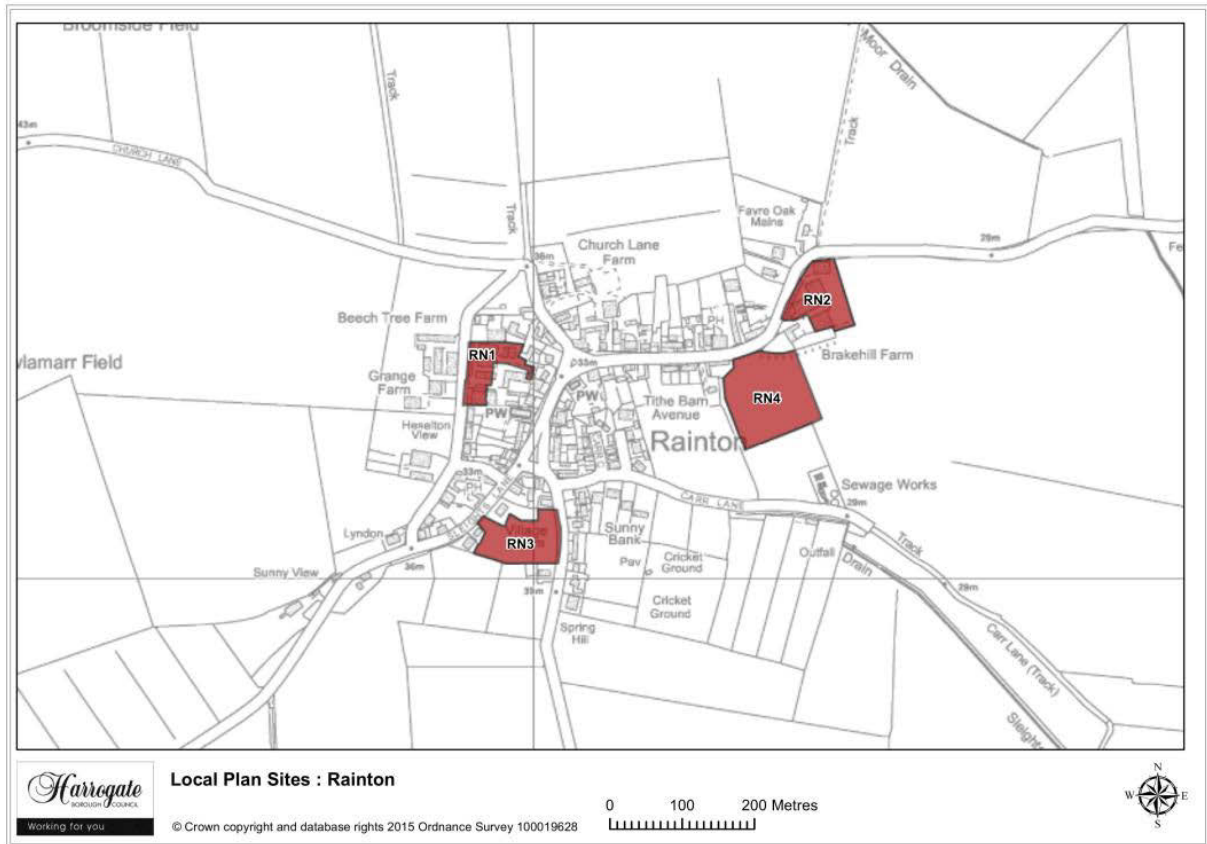
Land north of Hill Foot Lane, Pannal

Site area (ha): 0.5696

Proposal: Housing

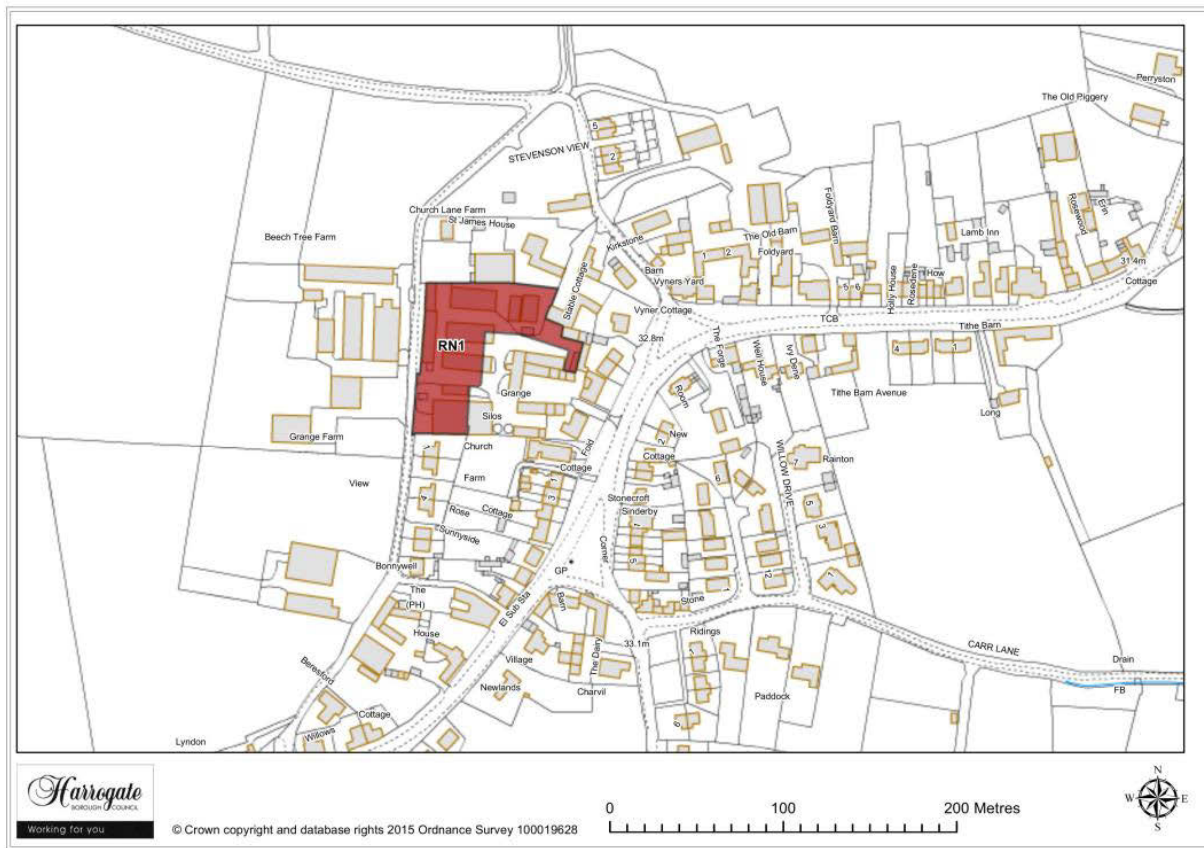
8 Villages N - R

Rainton



Map 8.5 Rainton sites

Villages N - R 8



Map Site RN1

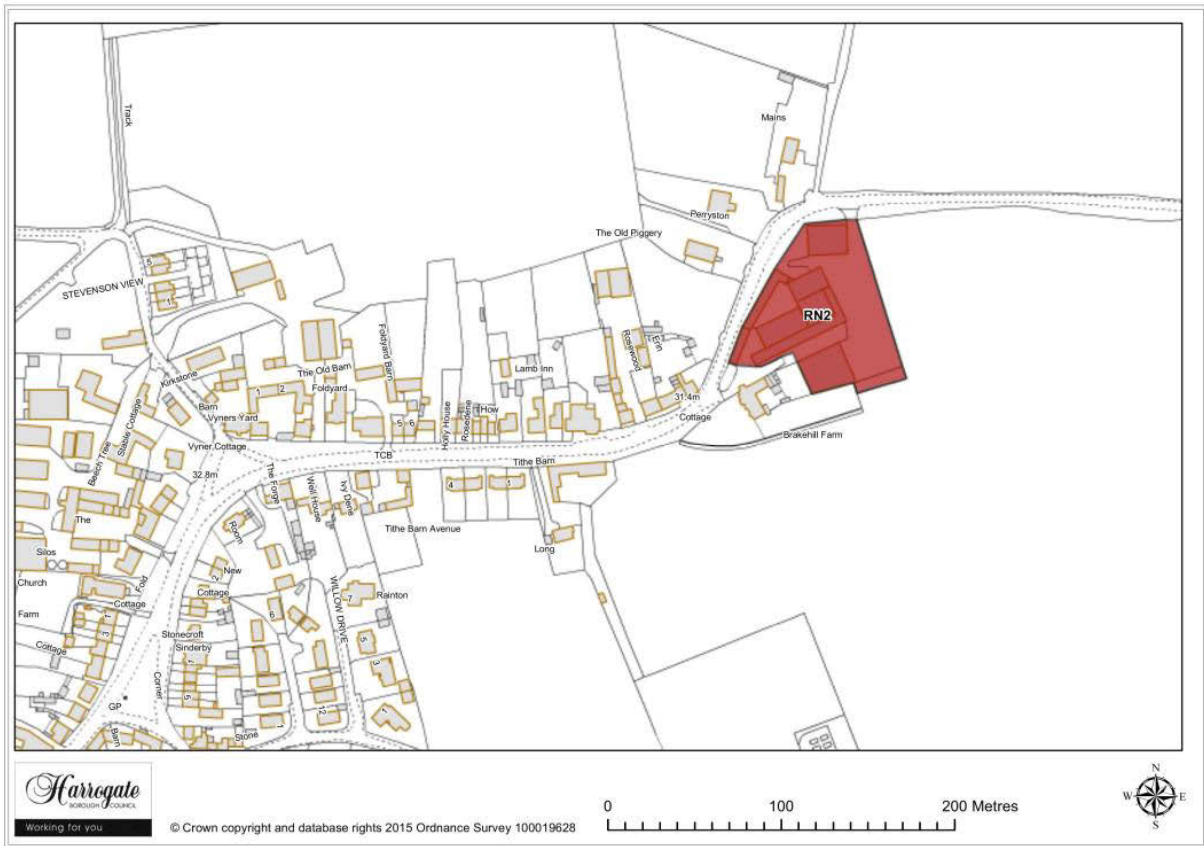
Site RN 1

The Grange, Rainton

Site area (ha): 0.4326

Proposal: Housing

8 Villages N - R



Map Site RN2

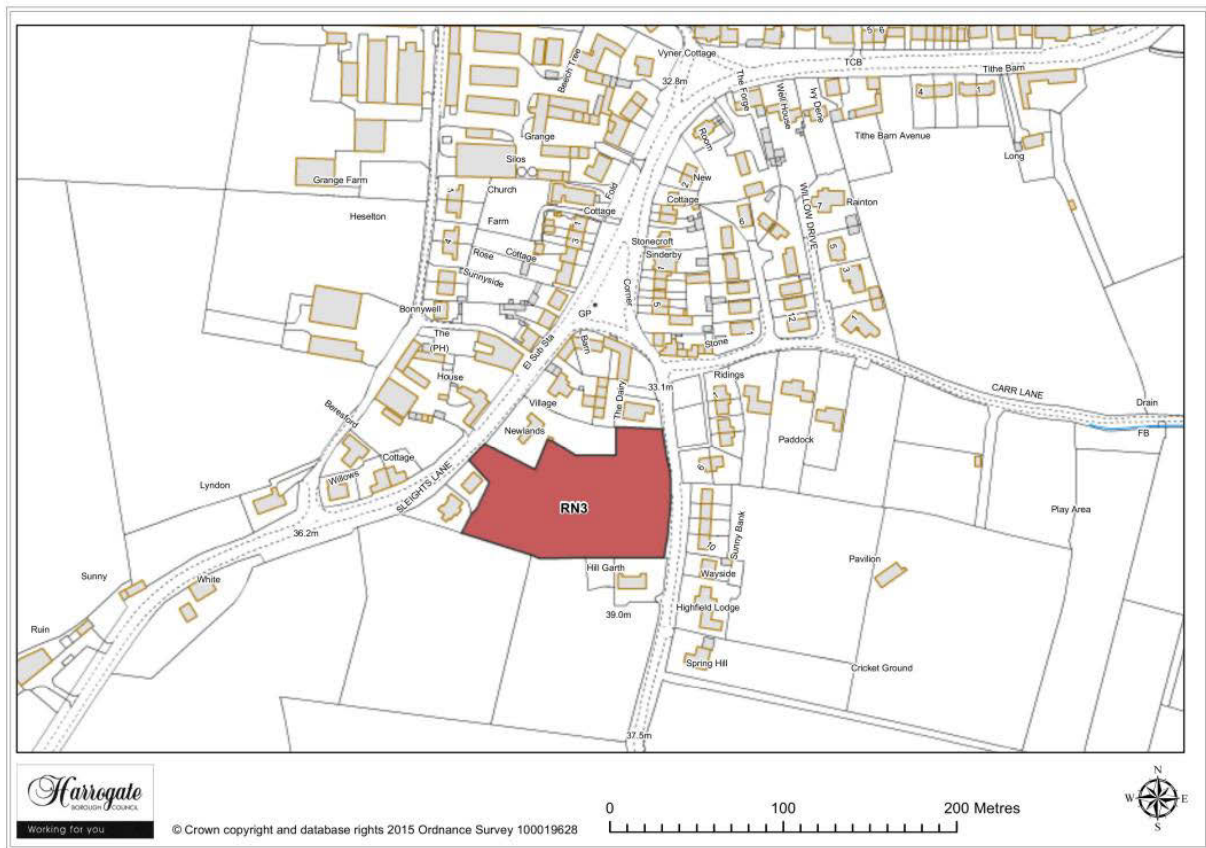
Site RN 2

Former Agricultural Buildings, Rainton

Site area (ha): 0.6266

Proposal: Housing

Villages N - R 8



Map Site RN3

Site RN 3

Village Farm, Sleights Lane, Rainton

Site area (ha): 0.6860

Proposal: Housing

Site RN 4

Land at Brakehill Farm, Rainton

Site area (ha): 1.2727

Proposal: Housing

8 Villages N - R

Sites in open countryside near Rainton



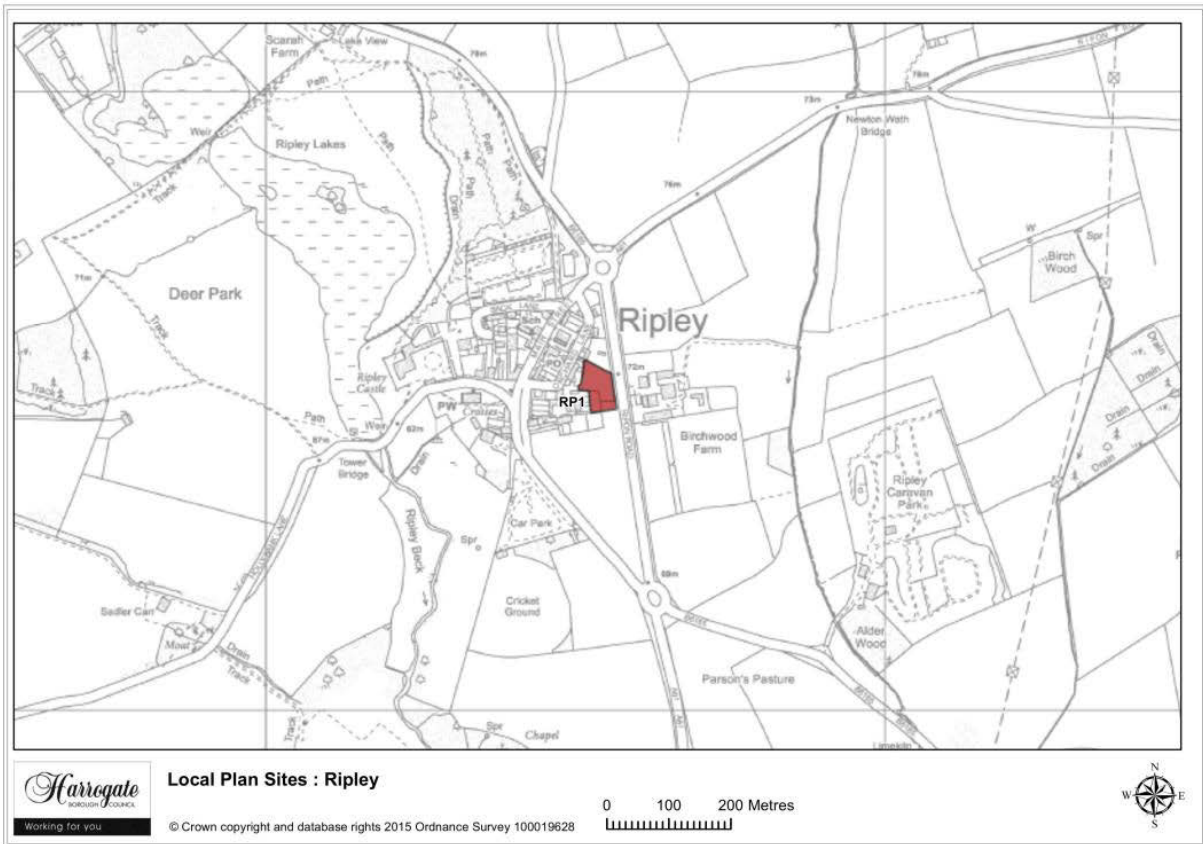
Site OC 1

Land at south west of A1(M) junction 50 near Rainton

Site area (ha): 18.9711

Proposal: Employment

Ripley



Map 8.6 Ripley Sites

Site RP 1

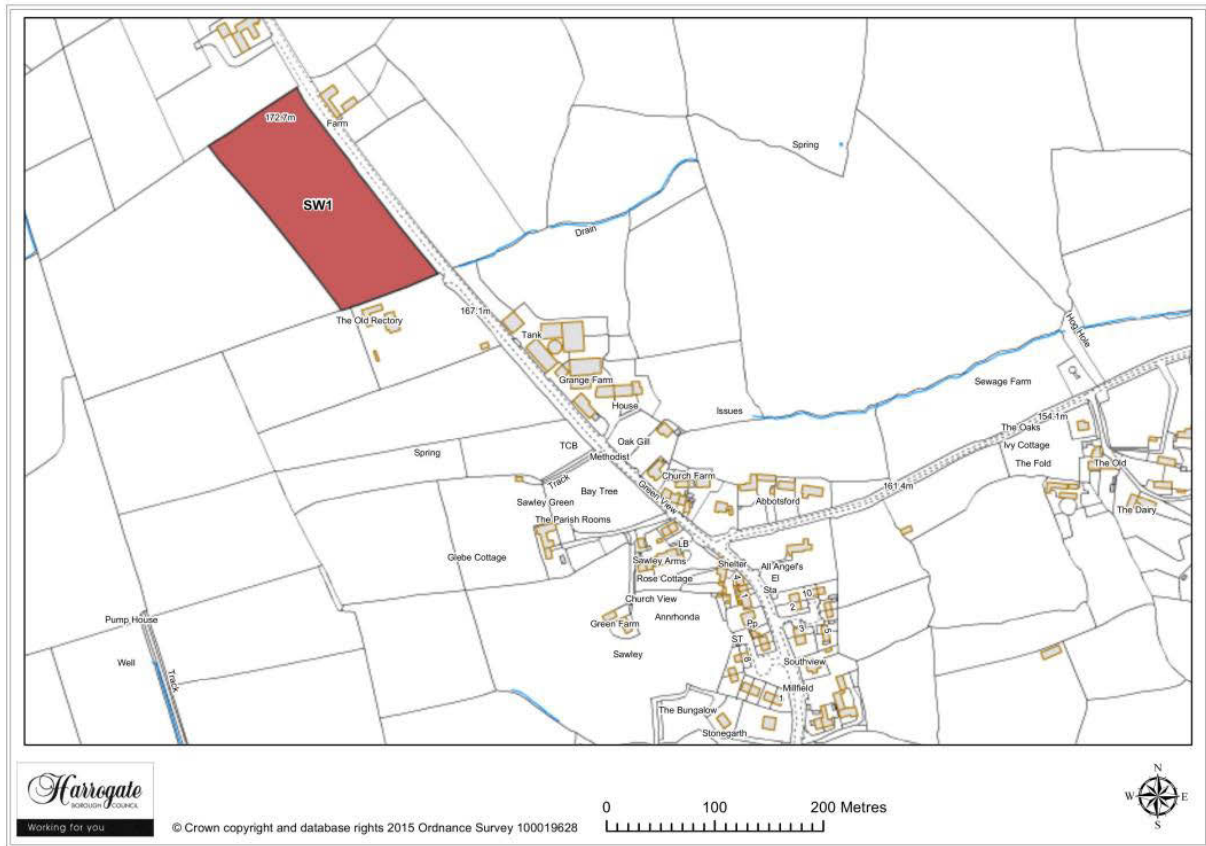
Land off Orchard Lane, Ripley

Site area (ha): 0.3323

Proposal: Housing

Villages S - T

9 Villages S - T



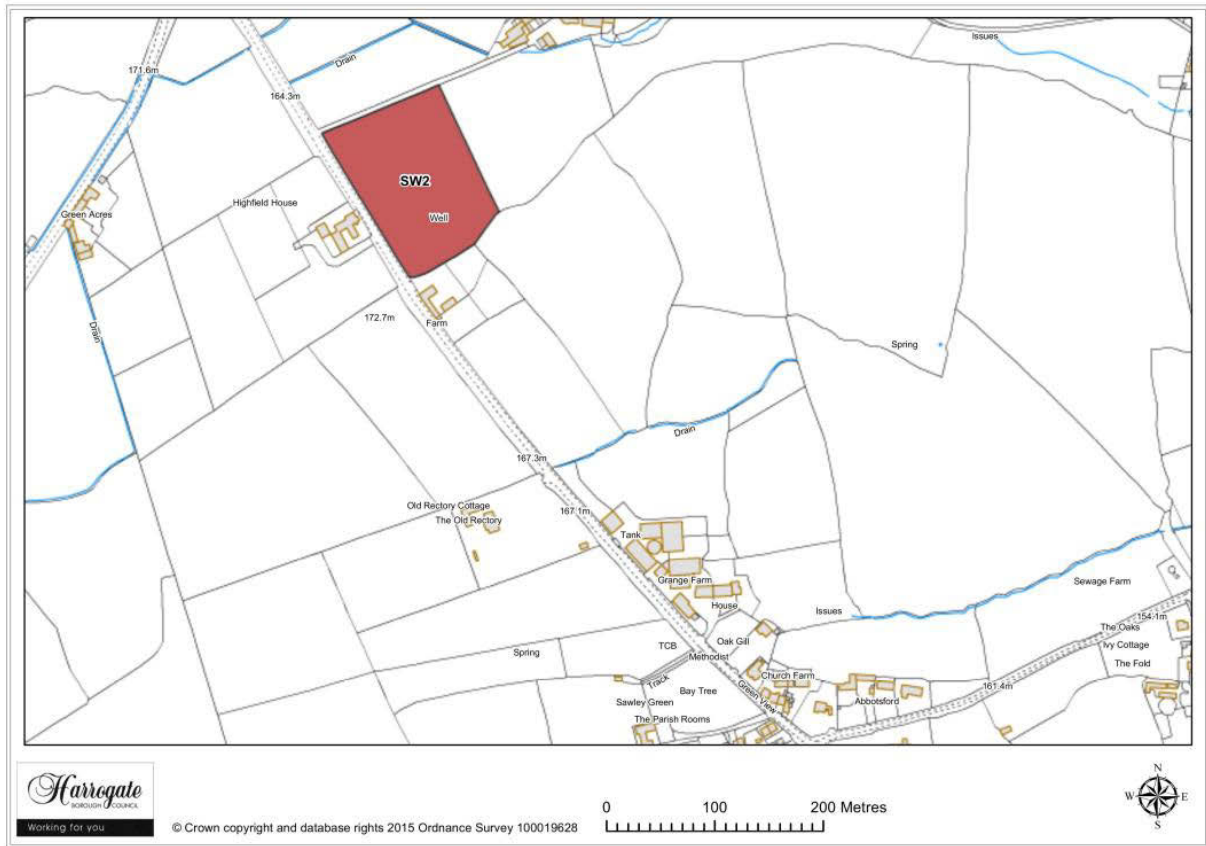
Map Site SW1

Site SW 1

Land adjacent to Hill Top Farm Cottage, Sawley

Site area (ha): 1.8732

Proposal: Housing



Map Site SW2

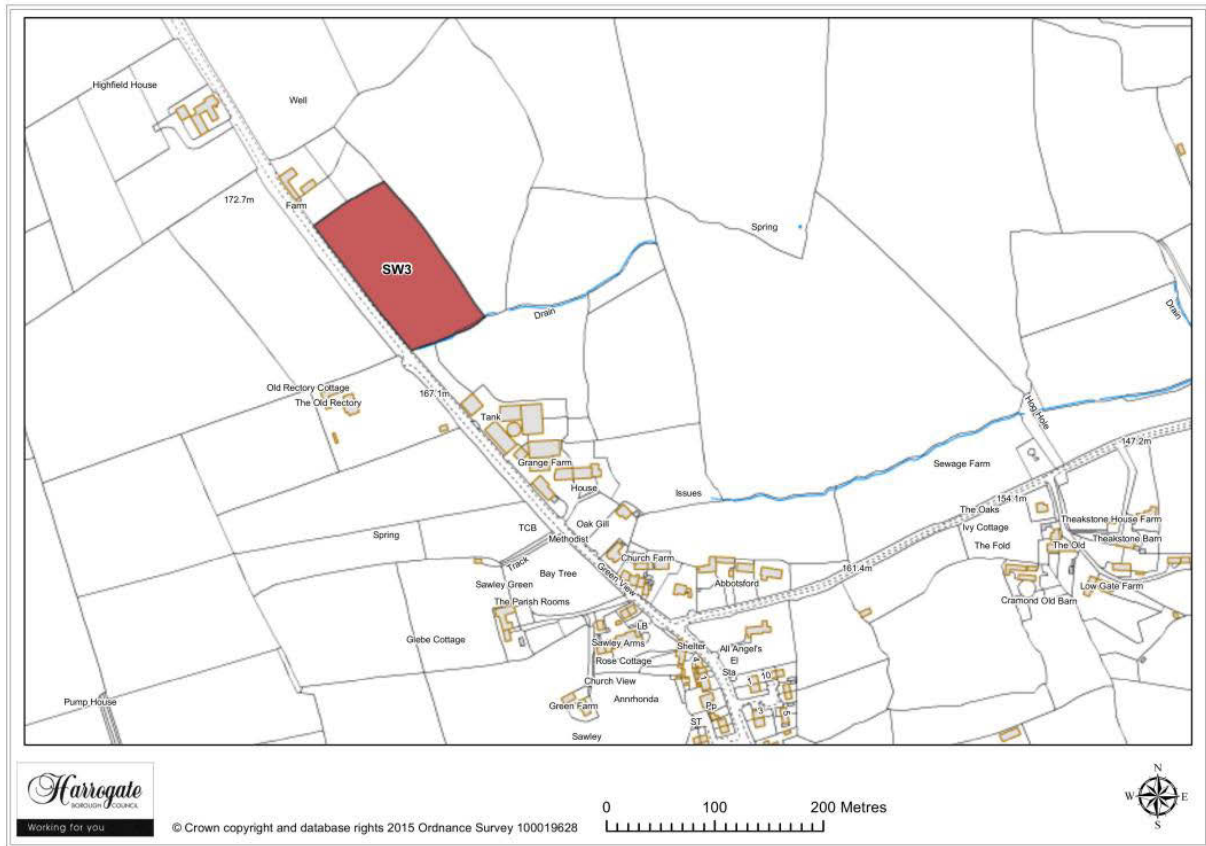
Site SW 2

Land north of Hill Top Farm, Sawley

Site area (ha): 1.6200

Proposal: Housing

9 Villages S - T



Map Site SW3

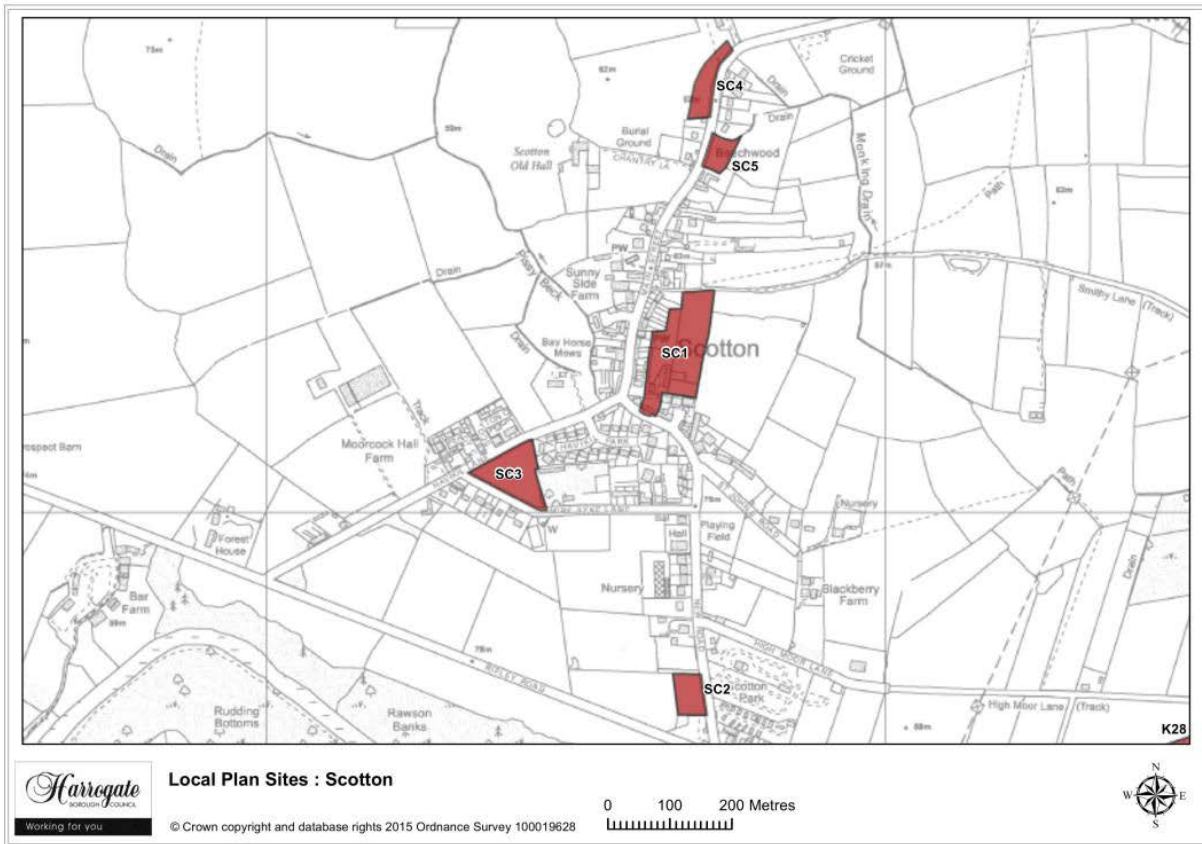
Site SW 3

Land to the south of Hill Top Farm, Sawley

Site area (ha): 1.1876

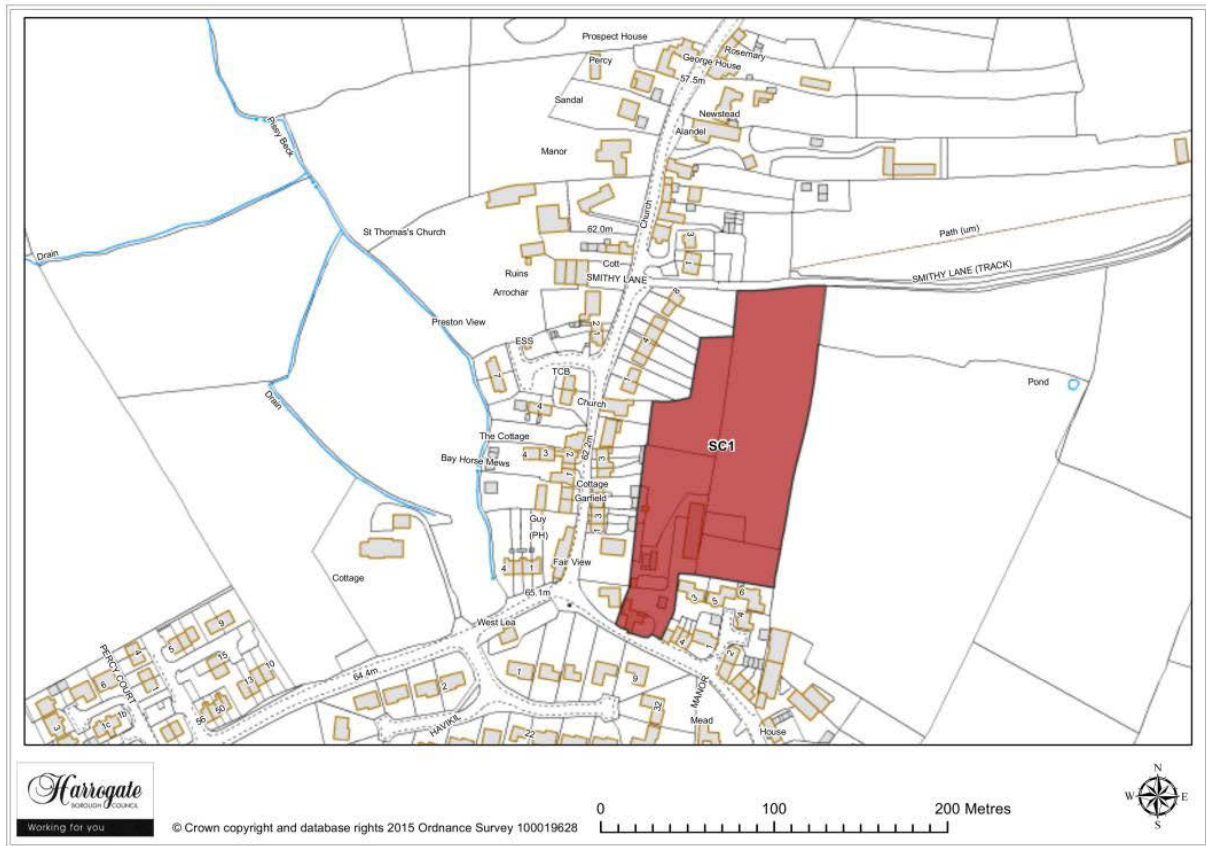
Proposal: Housing

Scotton



Map 9.2 Scotton sites

9 Villages S - T



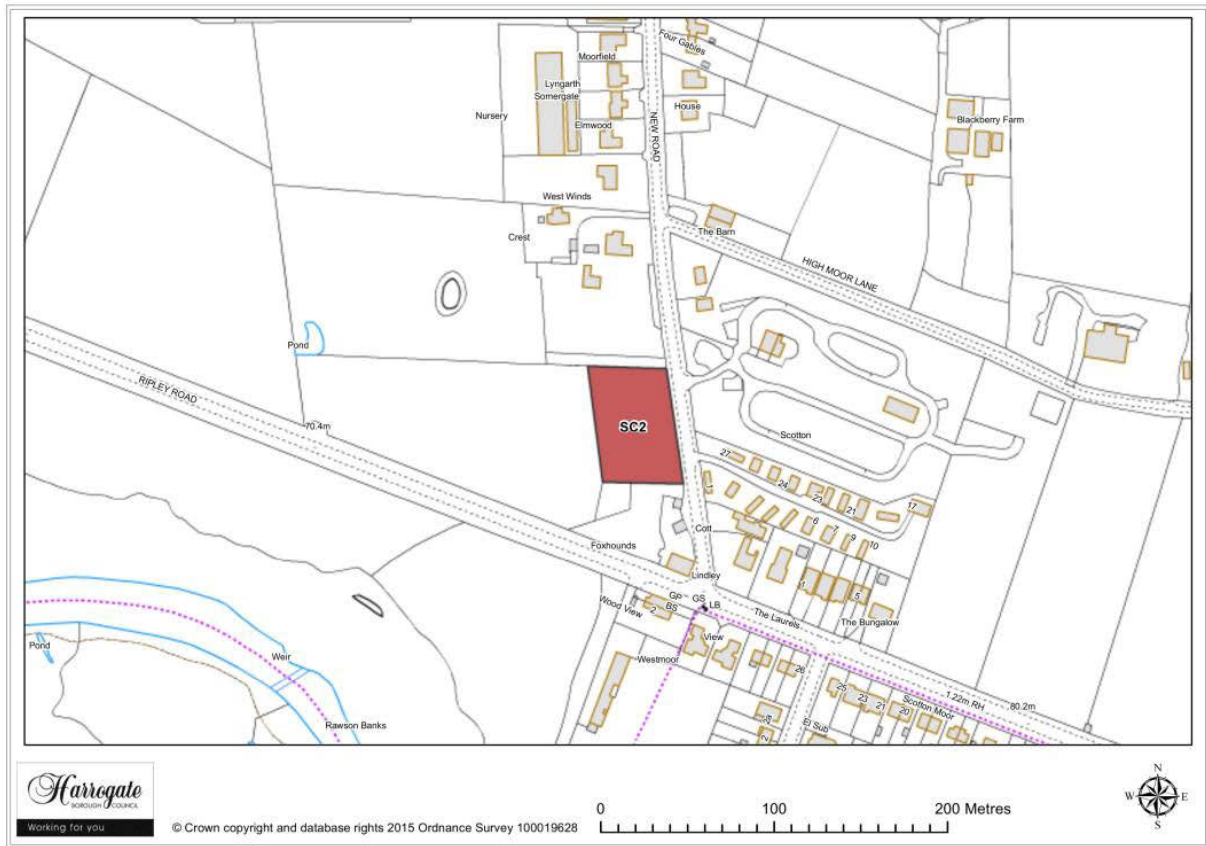
Map Site SC1

Site SC 1

Land off Main Street, Scotton

Site area (ha): 1.3906

Proposal: Housing



Map Site SC2

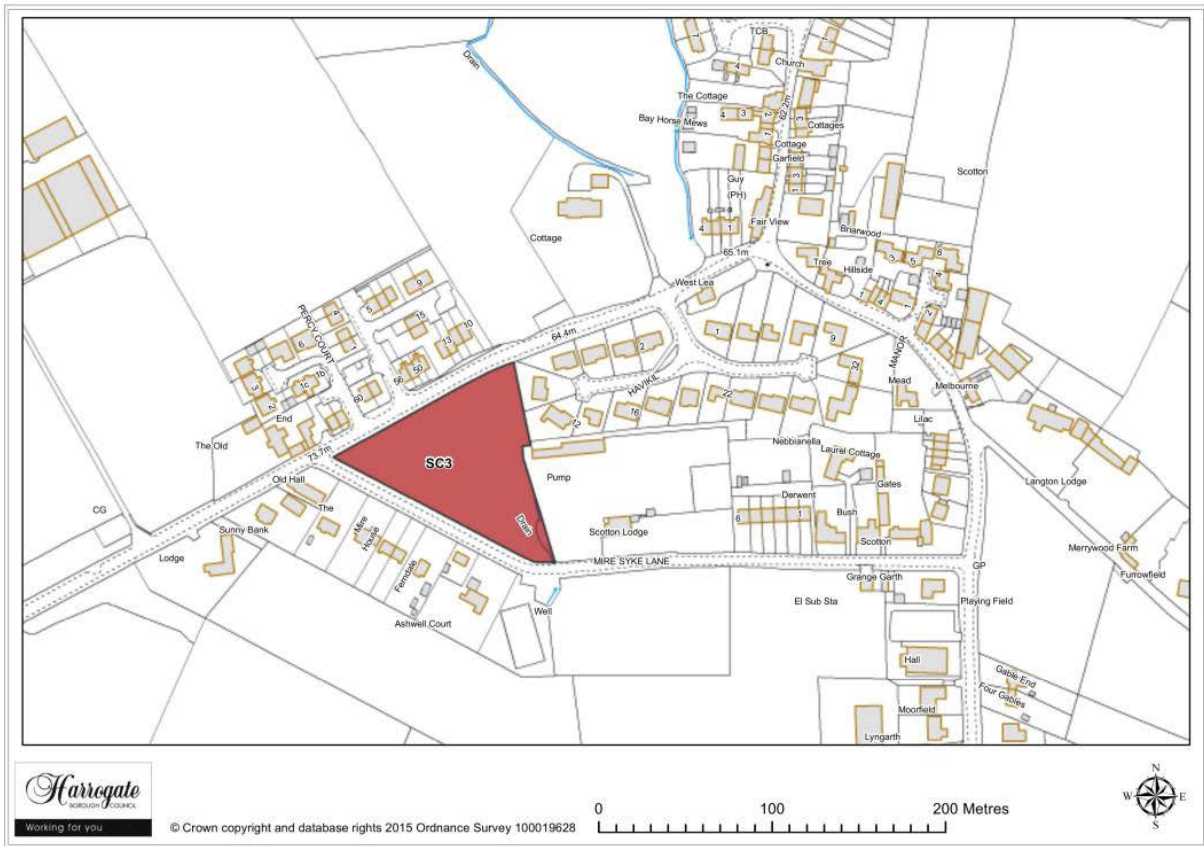
Site SC 2

Land off New Road, Scotton

Site area (ha): 0.3055

Proposal: Housing

9 Villages S - T

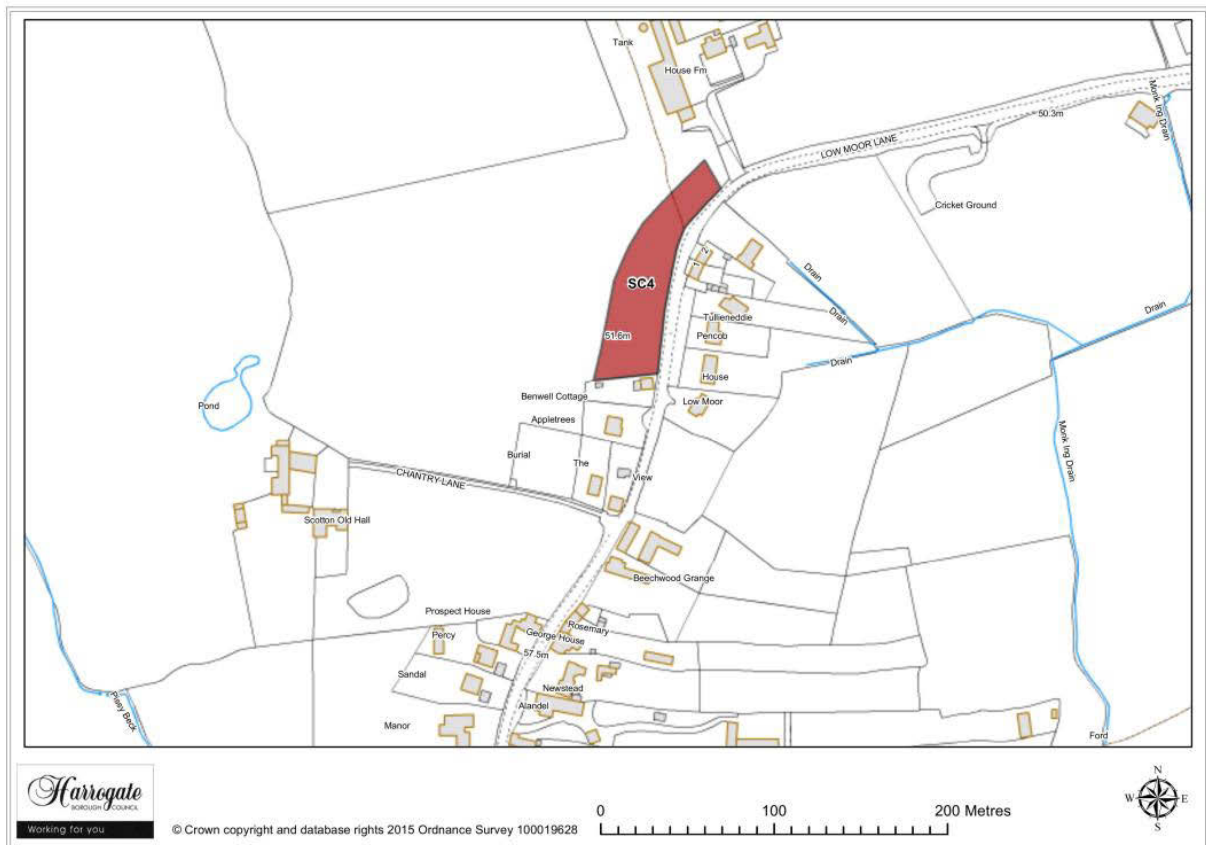


Map Site SC3

Site SC 3

Land at Mire Syke Lane, Scotton

Permission granted



Map Site SC4

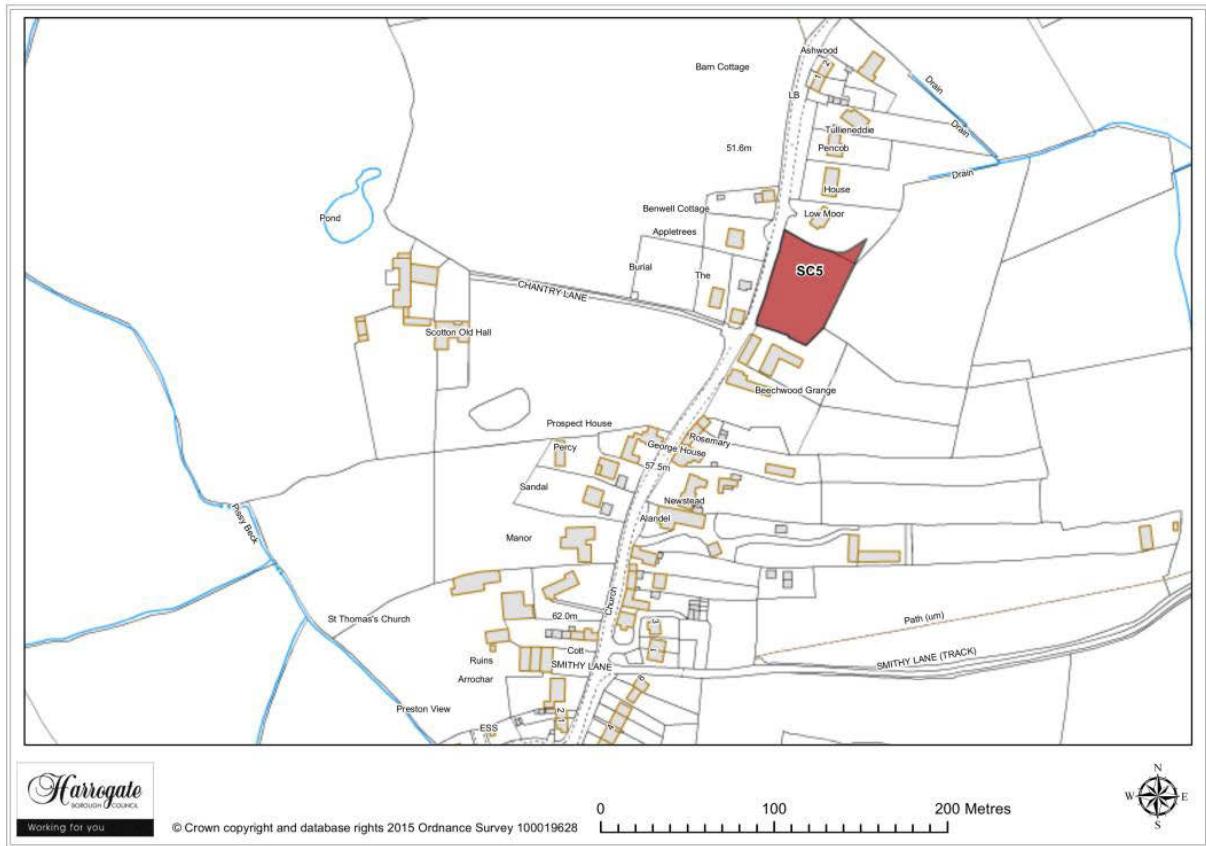
Site SC 4

Land at Low Moor Lane, Scotton

Site area (ha): 0.3552

Proposal: Housing

9 Villages S - T



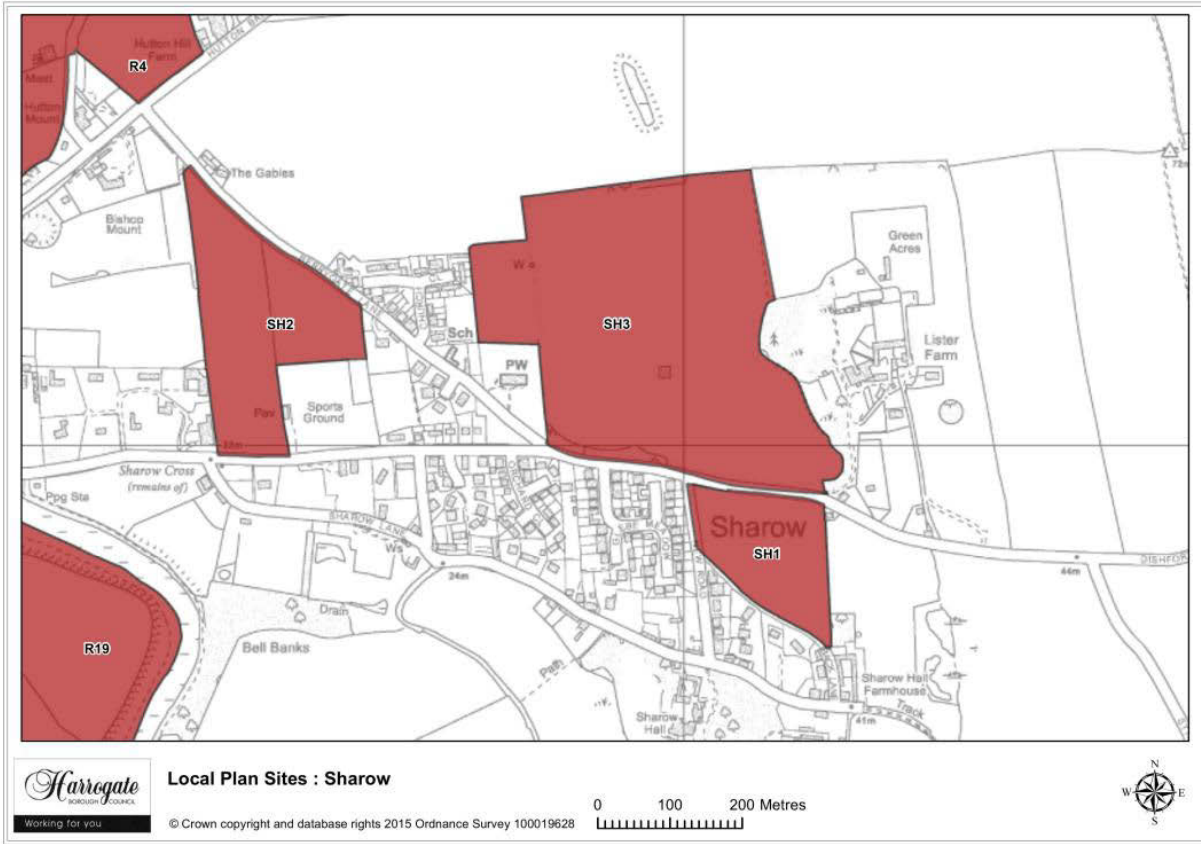
Map Site SC5

Site SC 5

Land east of Main Street, Scotton

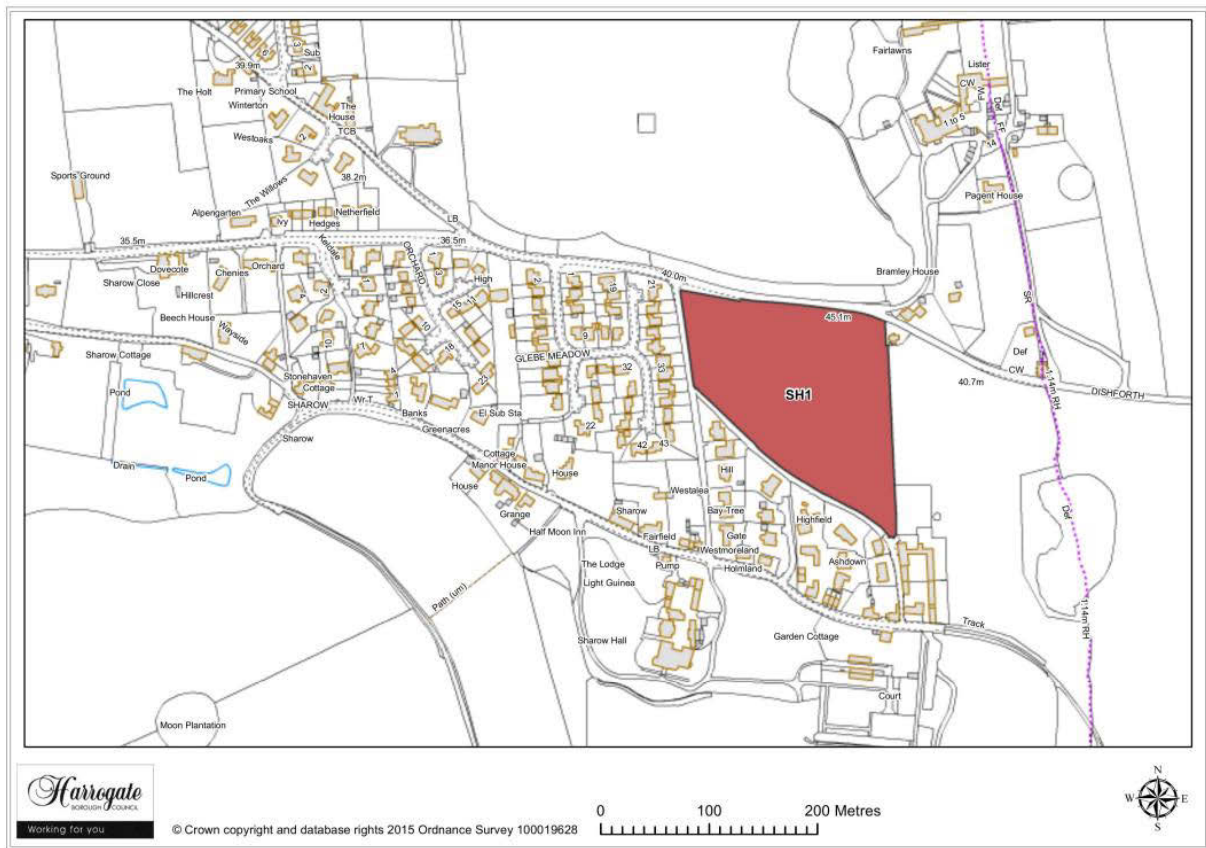
Permission granted

Sharow



Map 9.3 Sharow sites

9 Villages S - T



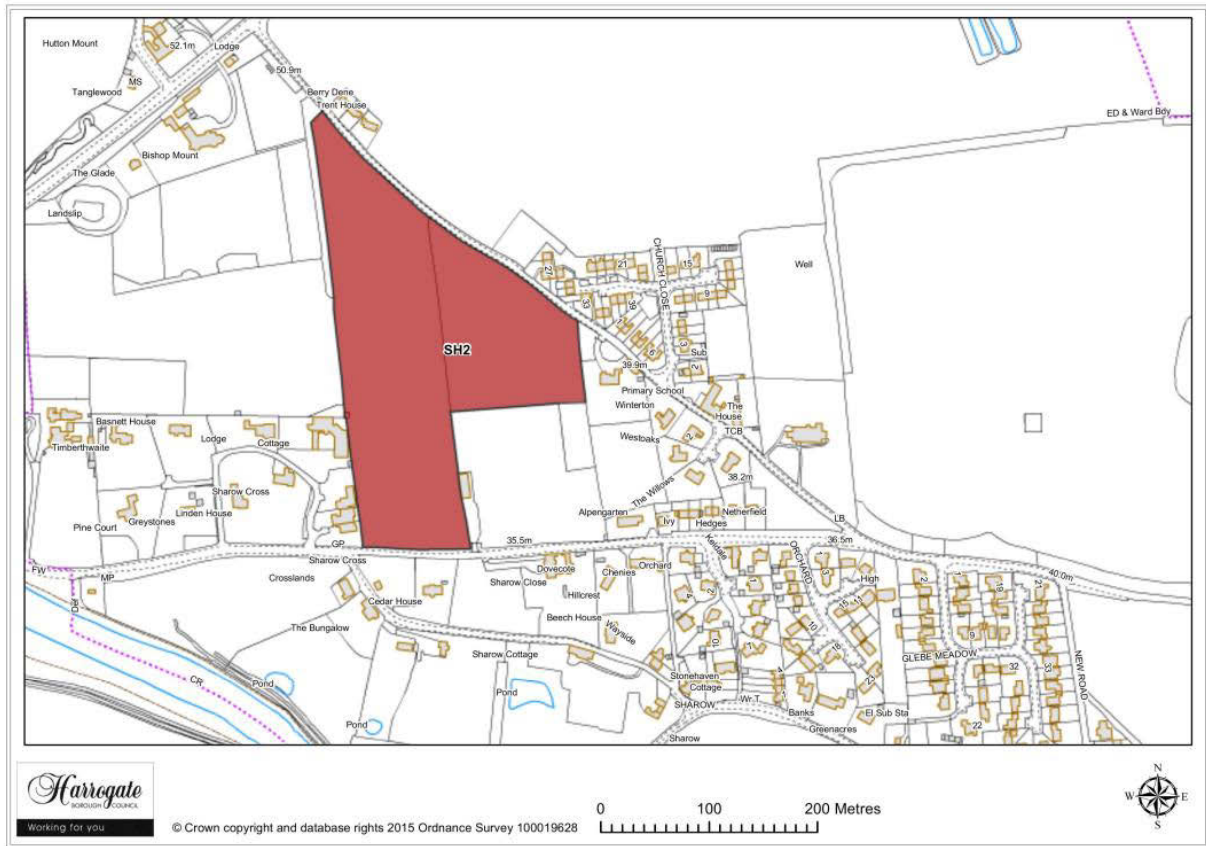
Map Site SH1

Site SH 1

Land at New Road, Sharow

Site area (ha): 2.7996

Proposal: Housing



Map Site SH2

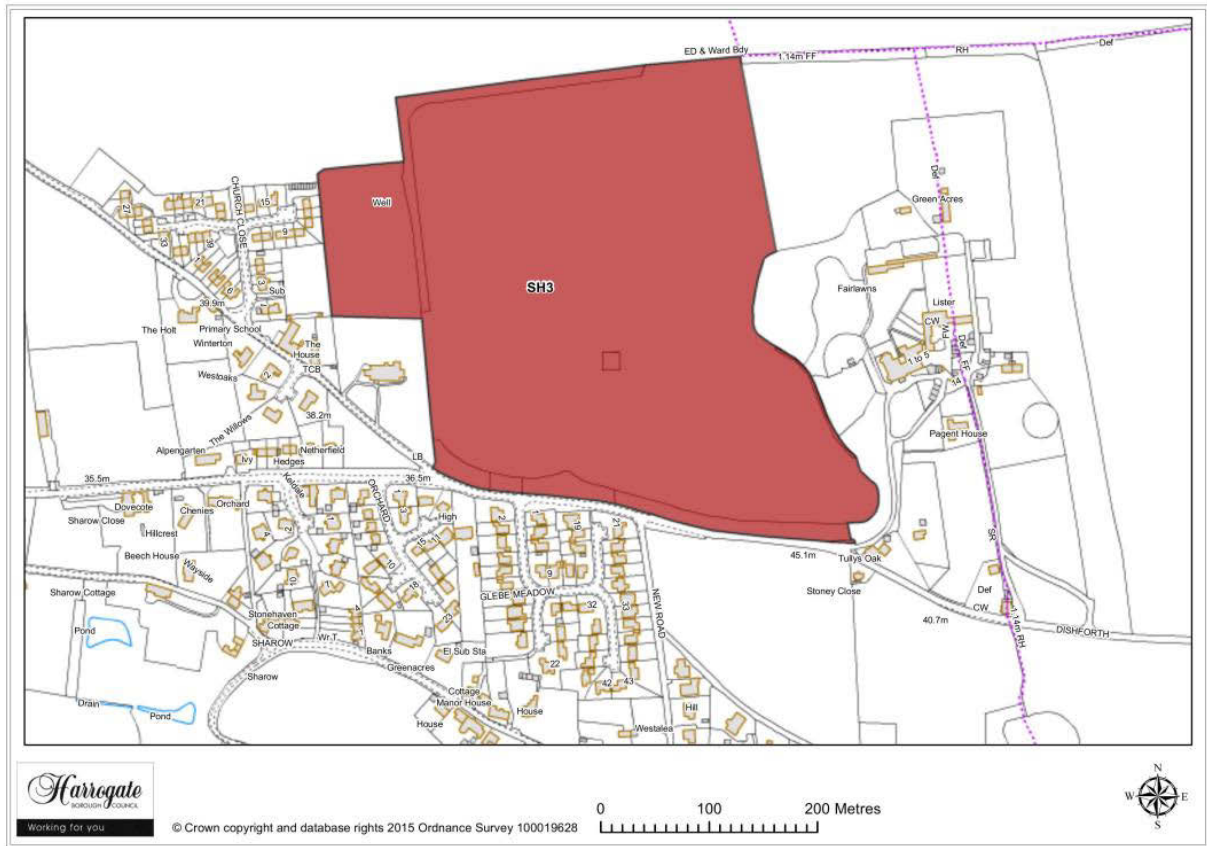
Site SH 2

Land north of Dishforth Road, Sharow

Site area (ha): 5.0671

Proposal: Housing

9 Villages S - T



Map Site SH3

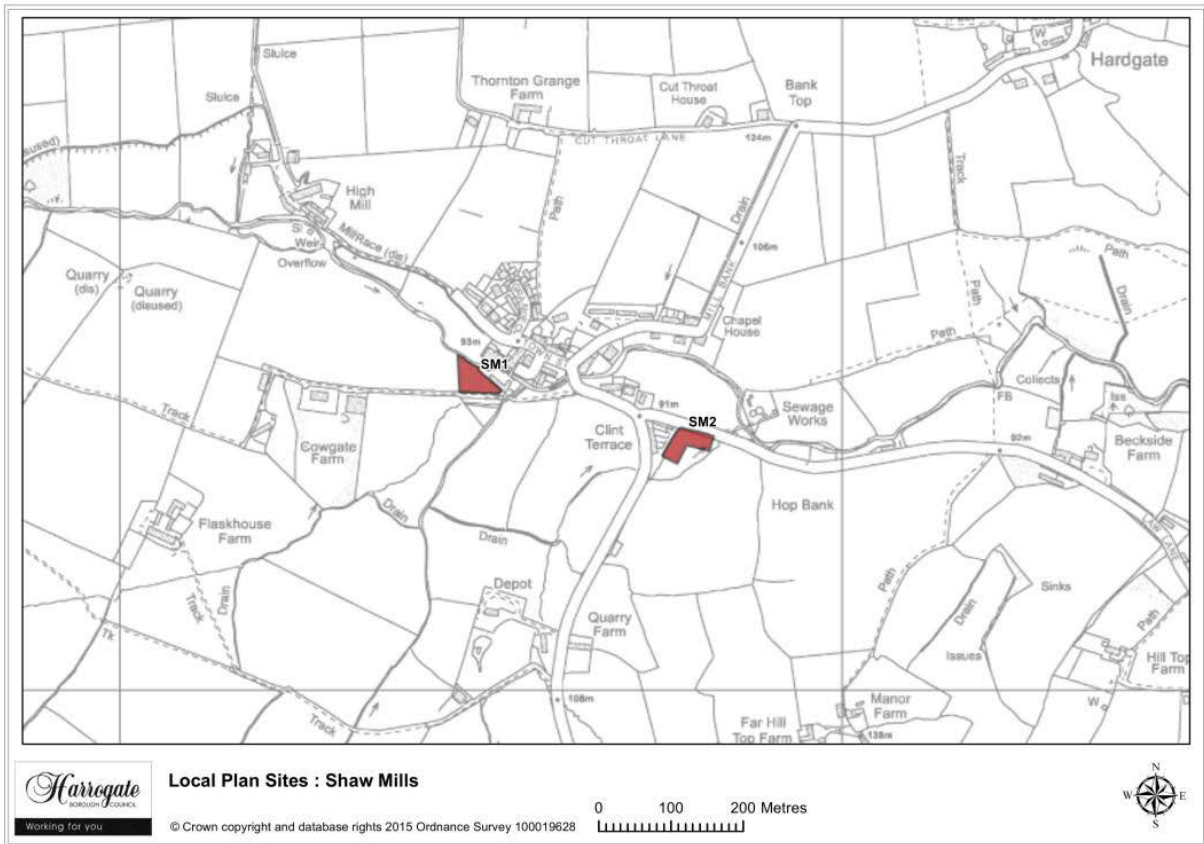
Site SH 3

Land to the west of Lister Farm, Sharow

Site area (ha): 14.9968

Proposal: Housing

Shaw Mills



Map 9.4 Shaw Mills sites

Site SM 1**Land west of Shaw Mills**

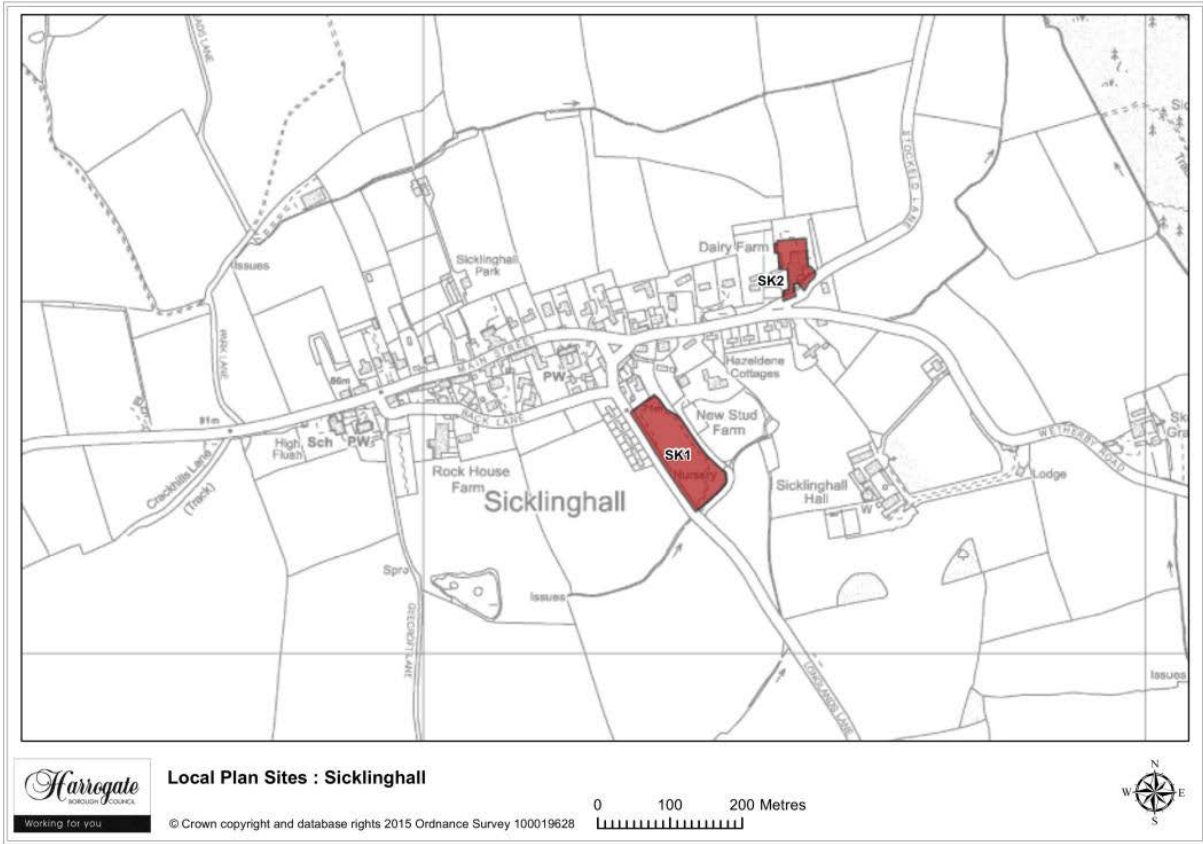
Site screened out - site size too small for inclusion in the SHELAA

Site SM 2**Land to the east of Clint Terrace, Shaw Mills**

Site screened out - site size too small for inclusion in the SHELAA

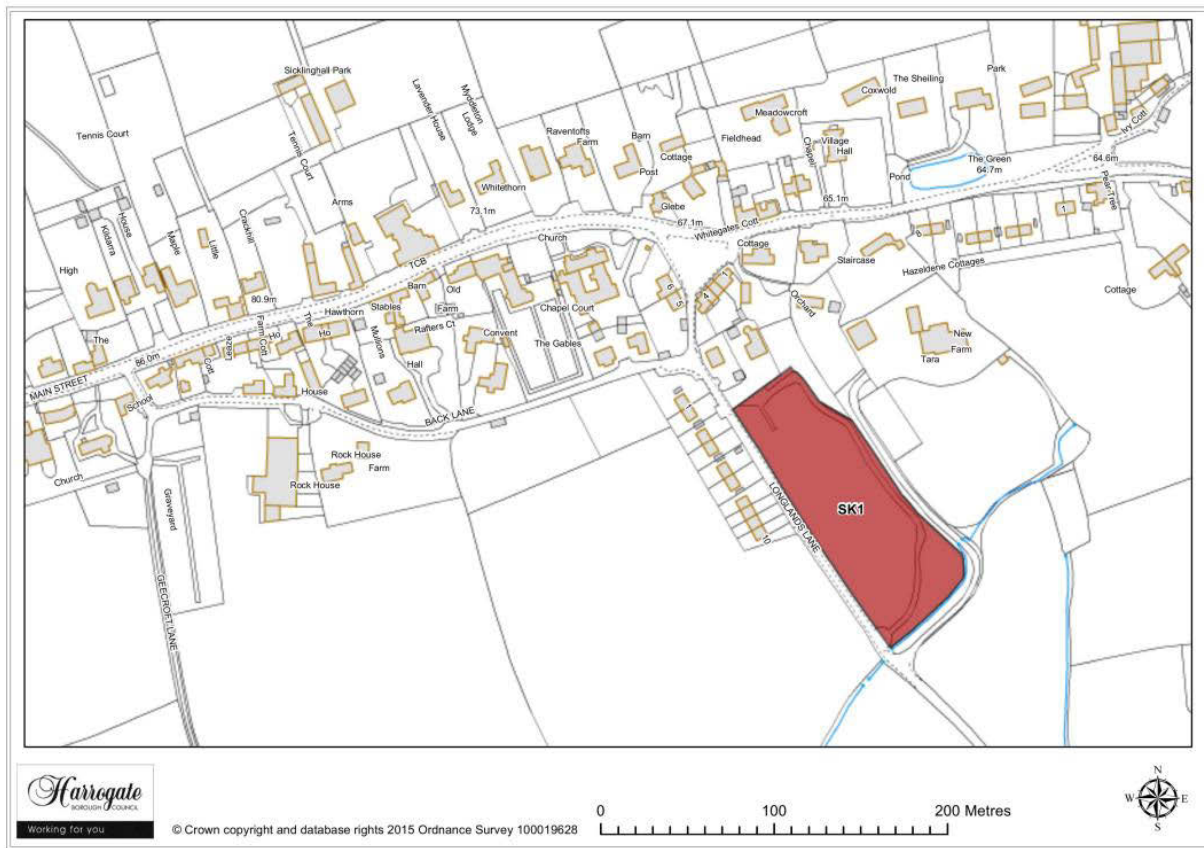
9 Villages S - T

Sicklinghall



Map 9.5 Sicklinghall sites

Villages S - T 9



Map Site SK1

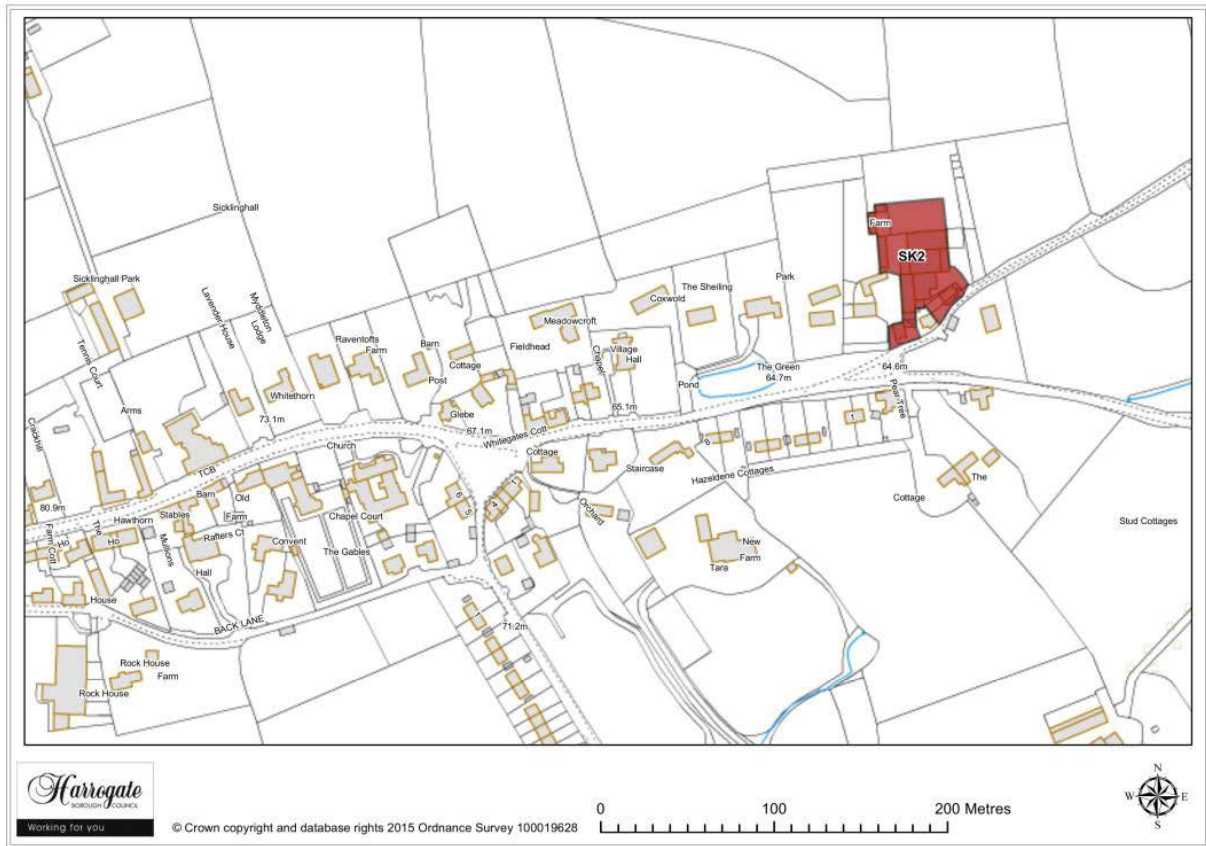
Site SK 1

Paddock, Longlands Lane, Sicklinghall

Site area (ha): 0.8853

Proposal: Housing

9 Villages S - T



Map Site SK2

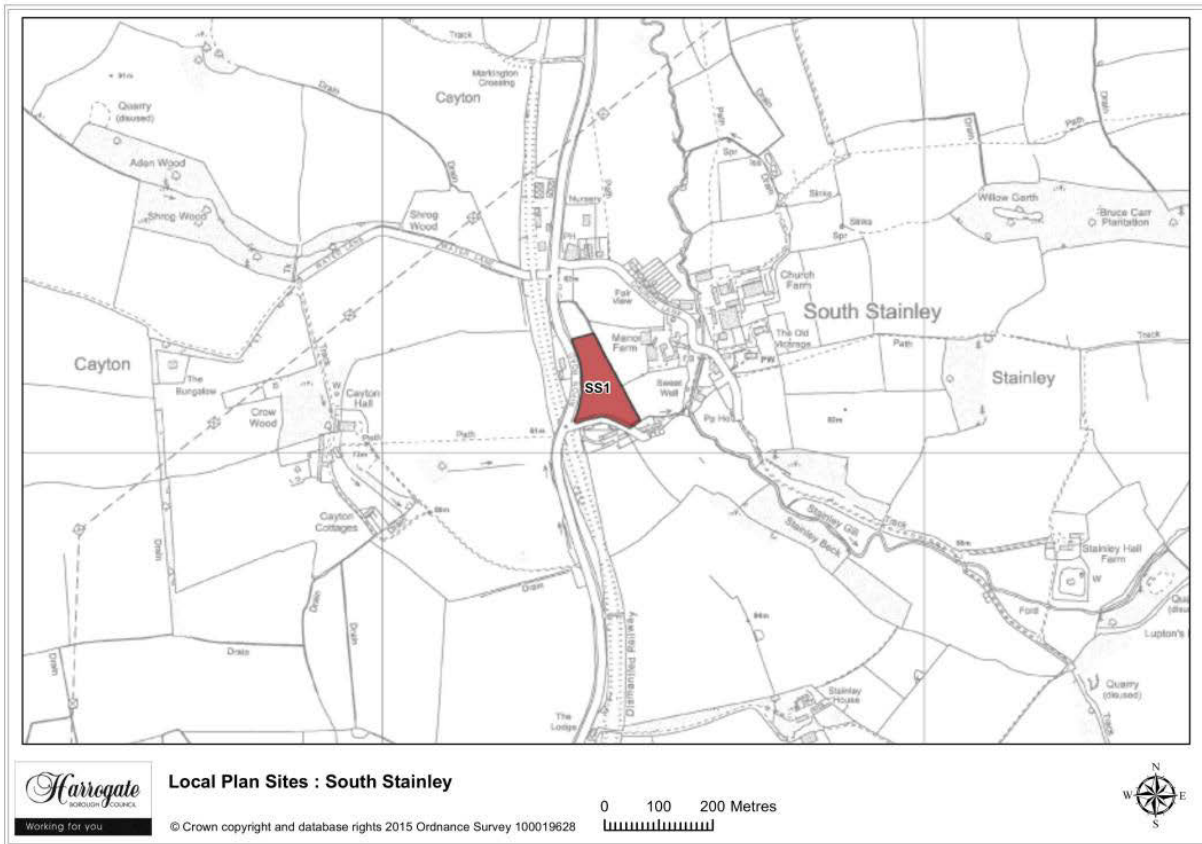
Site SK 2

Dairy Farm, Sicklinghall

Site area (ha): 0.2744

Proposal: Housing

South Stainley



Map 9.6 South Stainley

Site SS 1

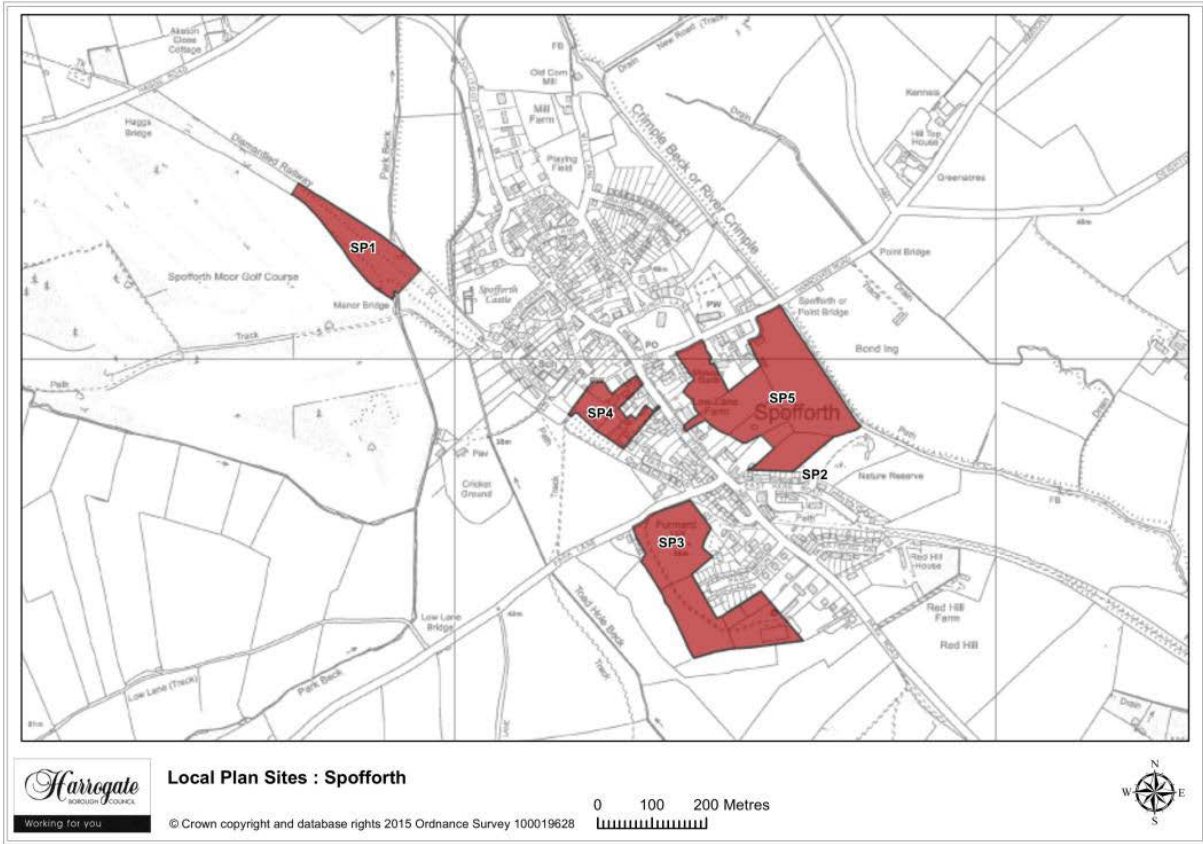
Land to the east of the A61, South Stainley

Site area (ha): 1.1290

Proposal: Housing

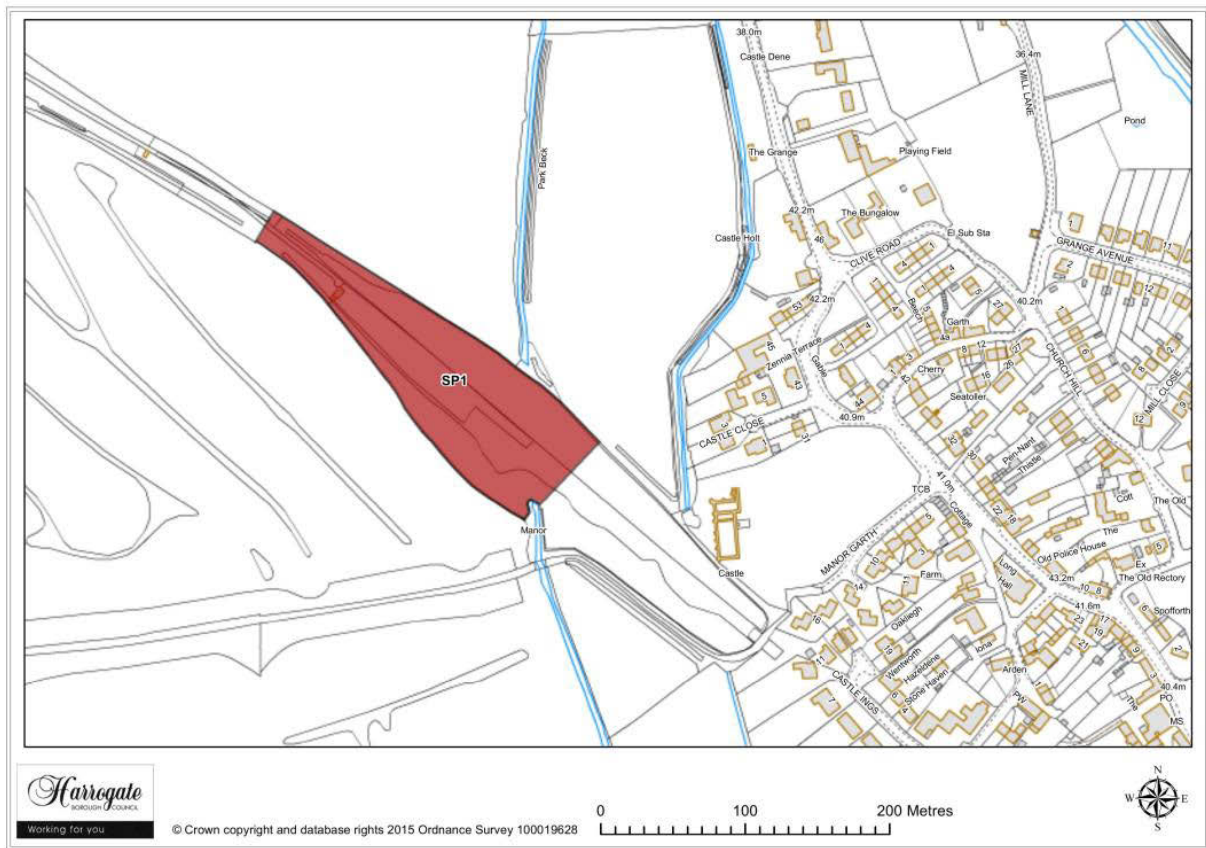
9 Villages S - T

Spofforth



Map 9.7 Spofforth sites

Villages S - T 9



Map Site SP1

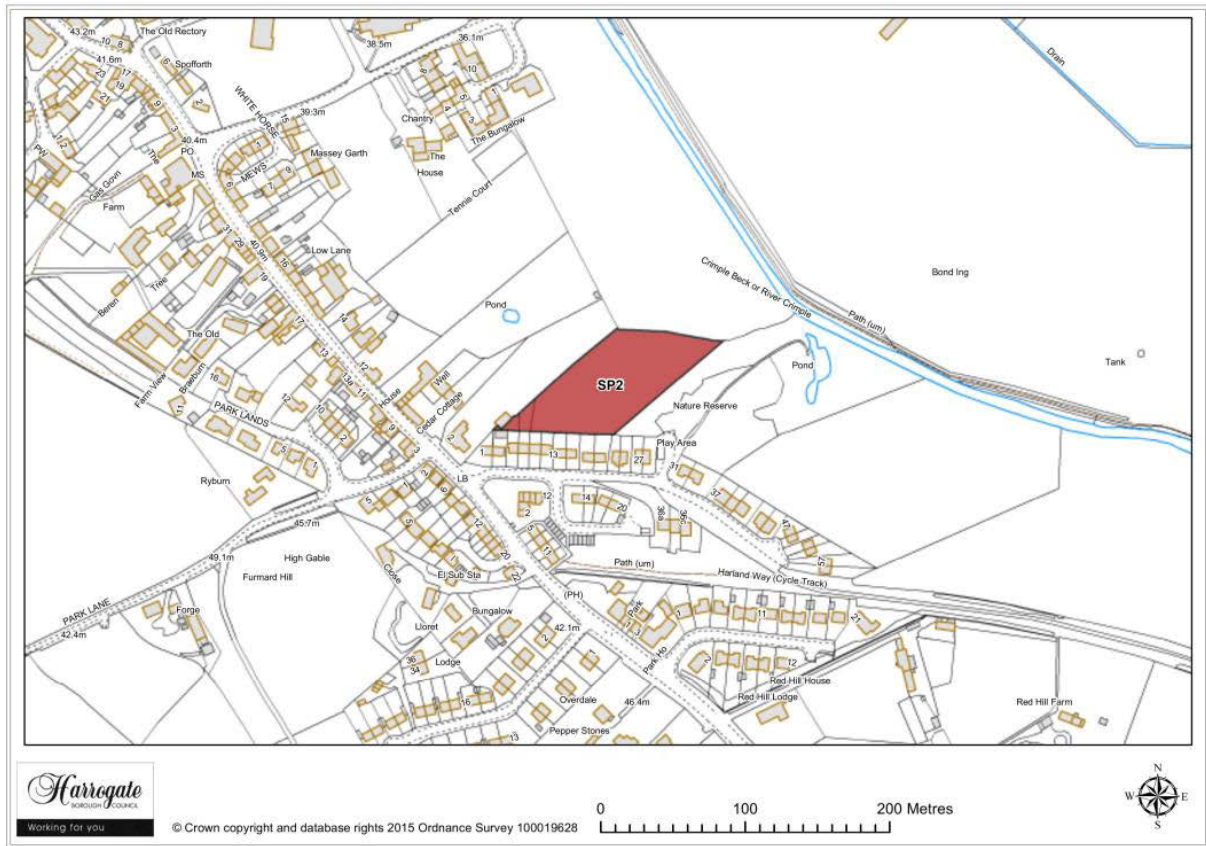
Site SP 1

The Old Railway Cutting, Spofforth

Site area (ha): 1.5345

Proposal: Housing / Employment

9 Villages S - T



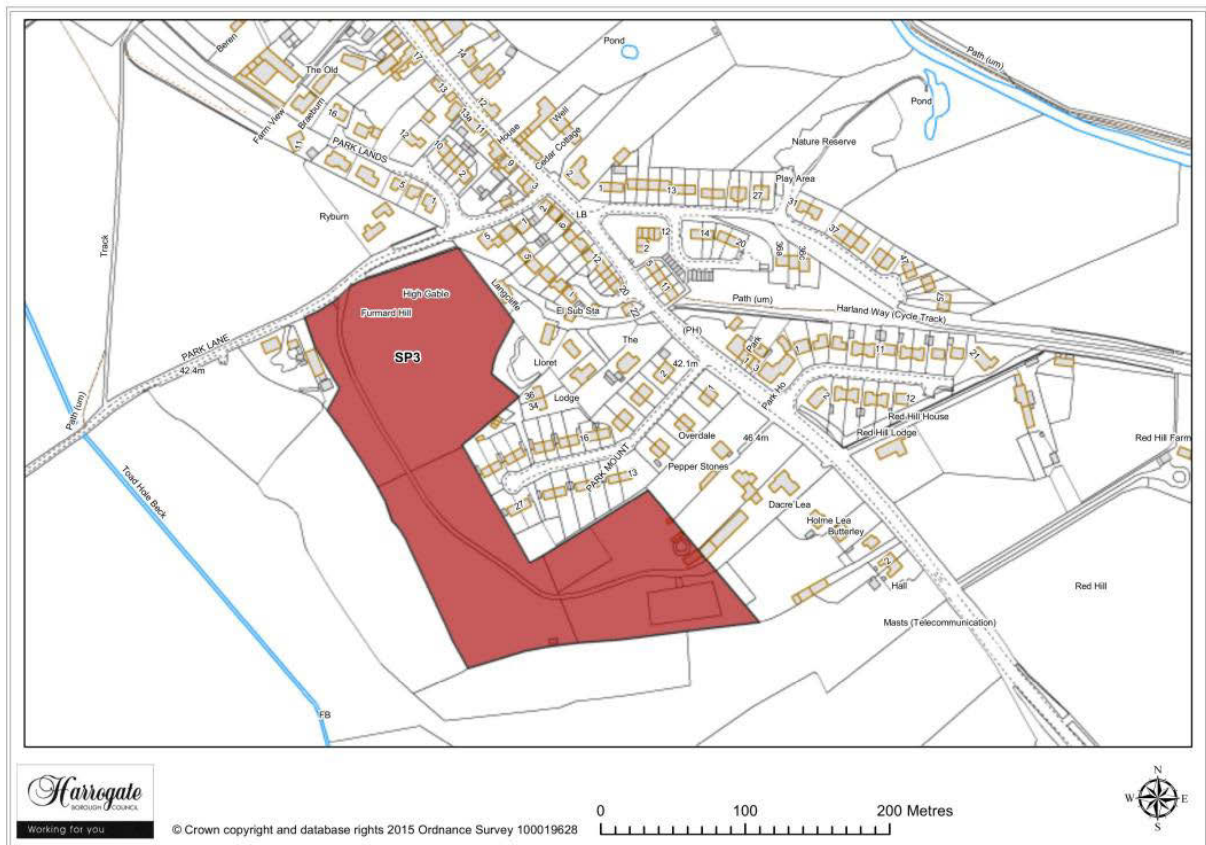
Map Site SP2

Site SP 2

Land to the rear of East Park Road, Spofforth

Site area (ha): 0.5705

Proposal: Housing



Map Site SP3

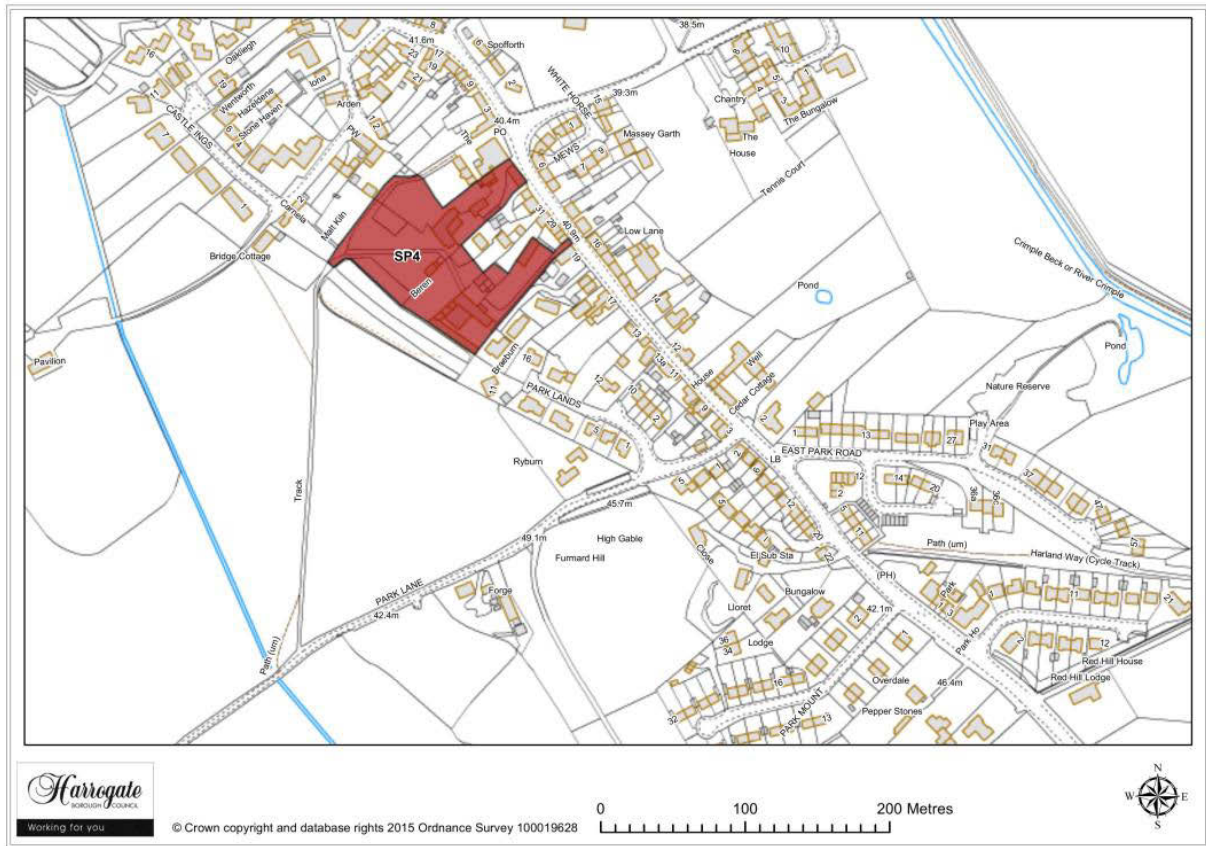
Site SP 3

Land south of Park Lane, Spofforth

Site area (ha): 3.5067

Proposal: Housing

9 Villages S - T



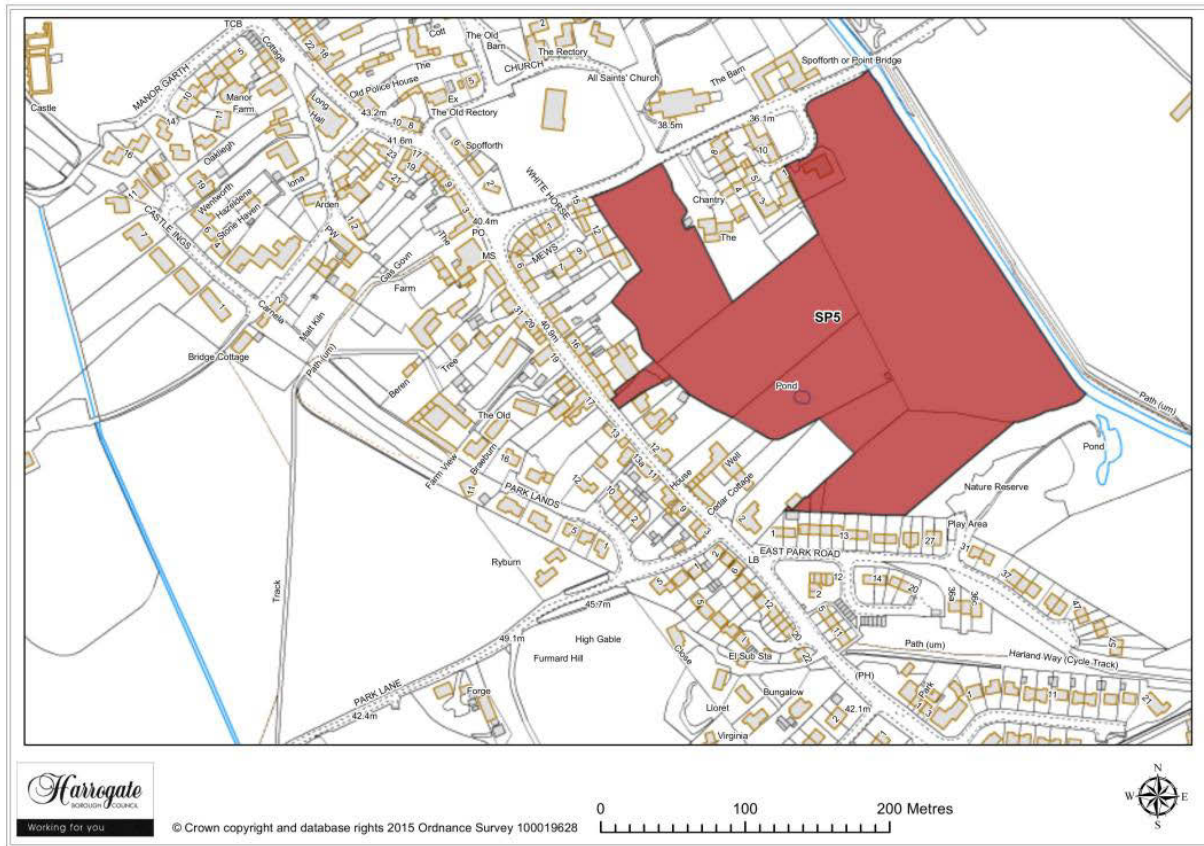
Map Site SP4

Site SP 4

Land at Castle Farm, Spofforth

Site area (ha): 0.9859

Proposal: Housing



Map Site SP5

Site SP 5

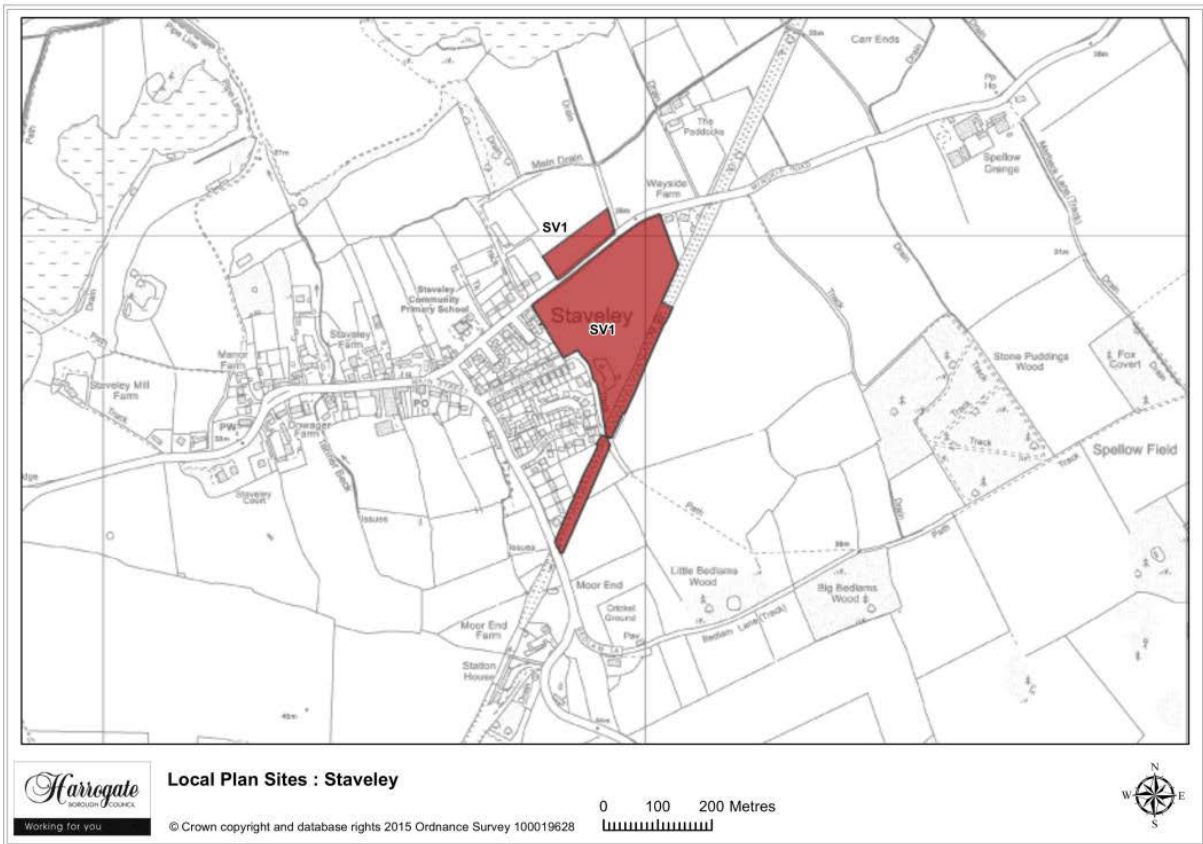
Land at Massey Garth, Spofforth

Site area (ha): 4.9958

Proposal: Housing

9 Villages S - T

Staveley



Map 9.8 Staveley Sites

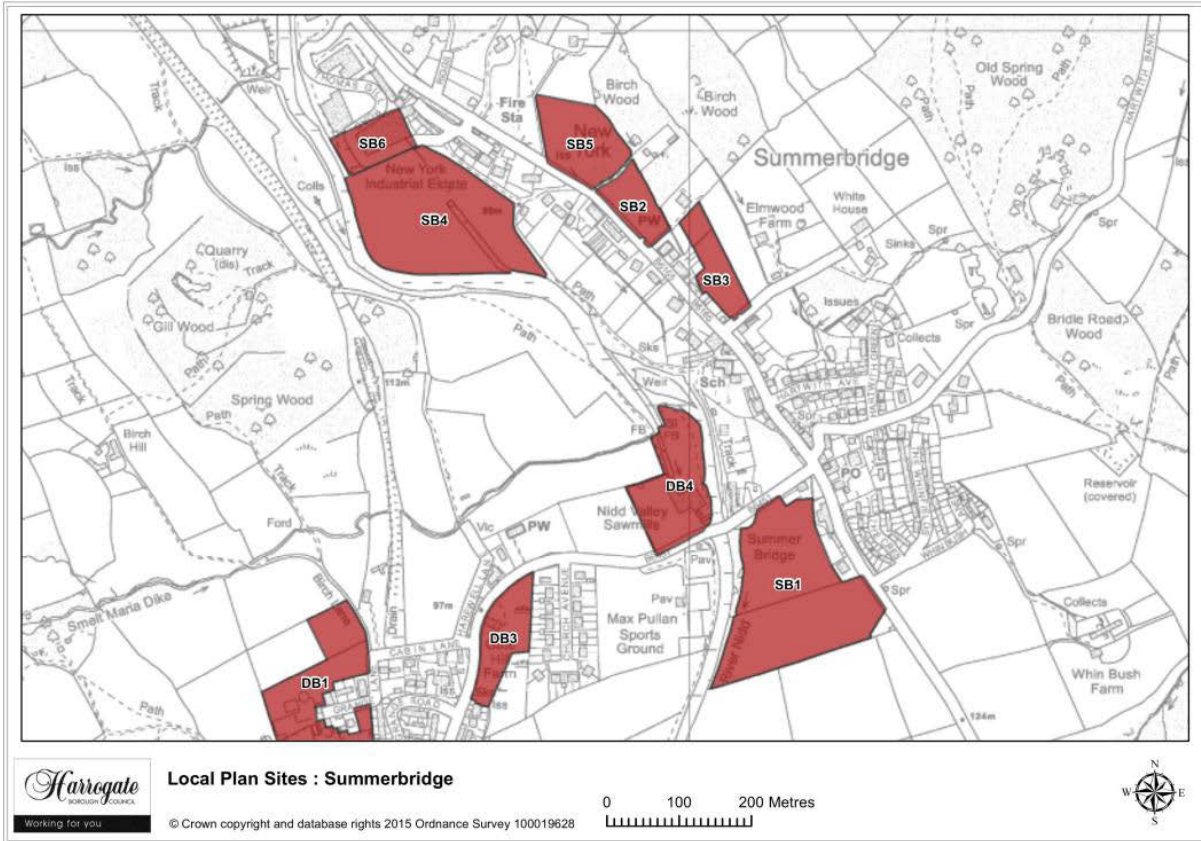
Site SV 1

Land between Minskip Road and Low Field Lane, Staveley

Site area (ha): 6.5407

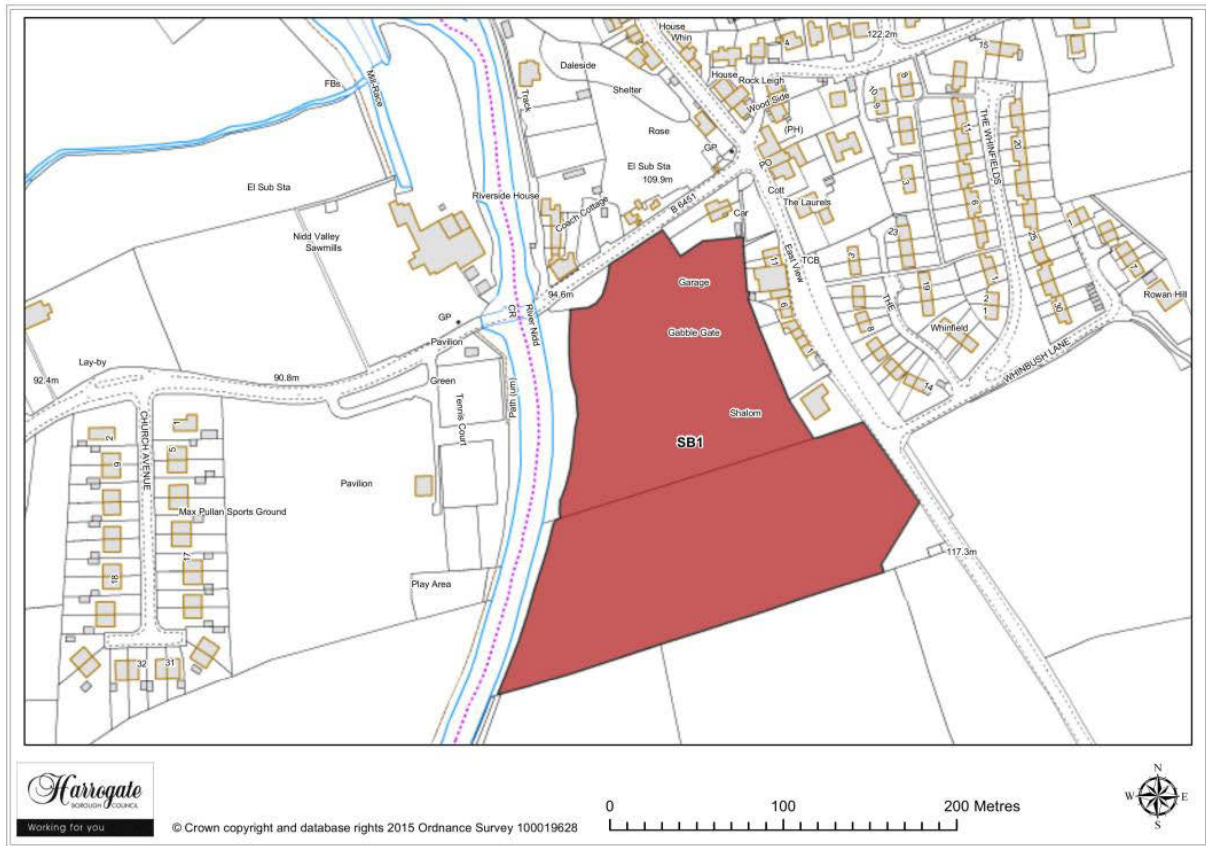
Proposal: Housing

Summerbridge



Map 9.9 Summerbridge sites

9 Villages S - T



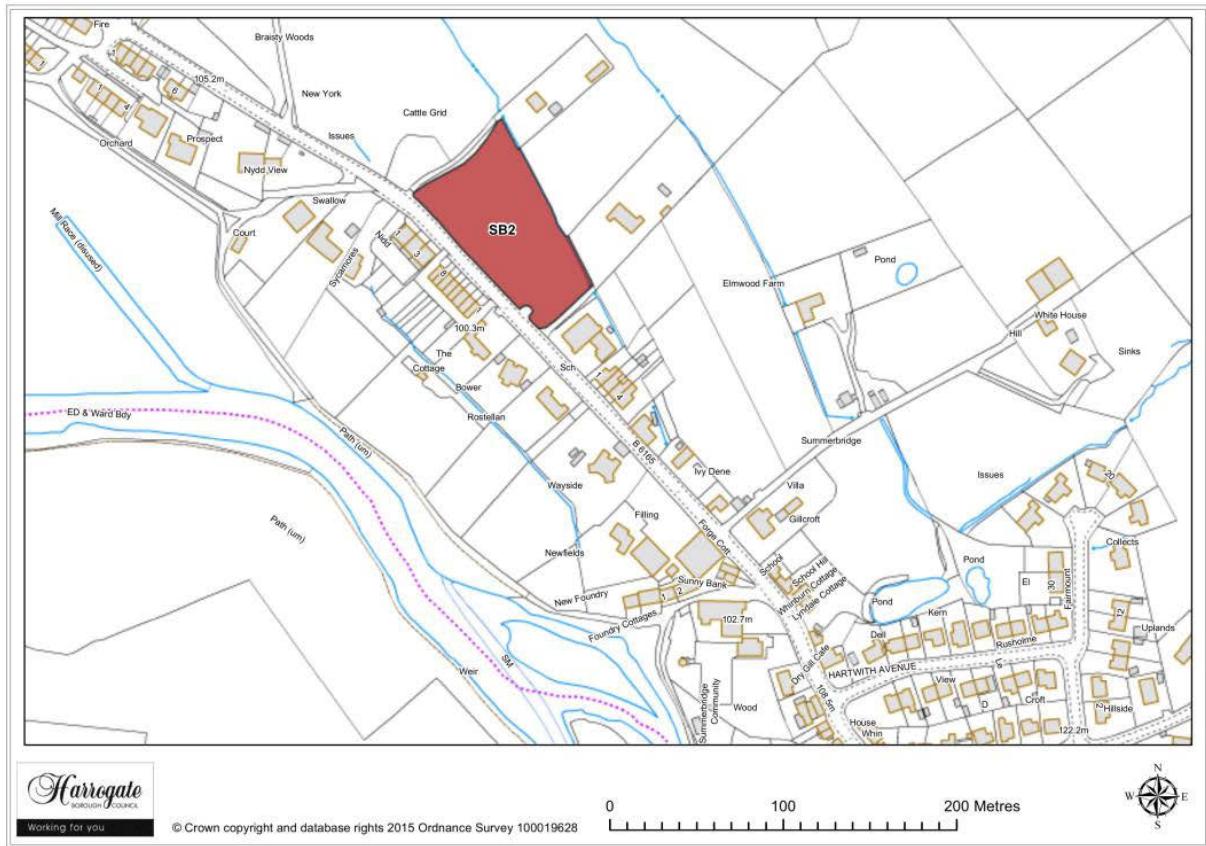
Map Site SB1

Site SB 1

Clough House Farm, Summerbridge

Site area (ha): 3.4236

Proposal: Housing



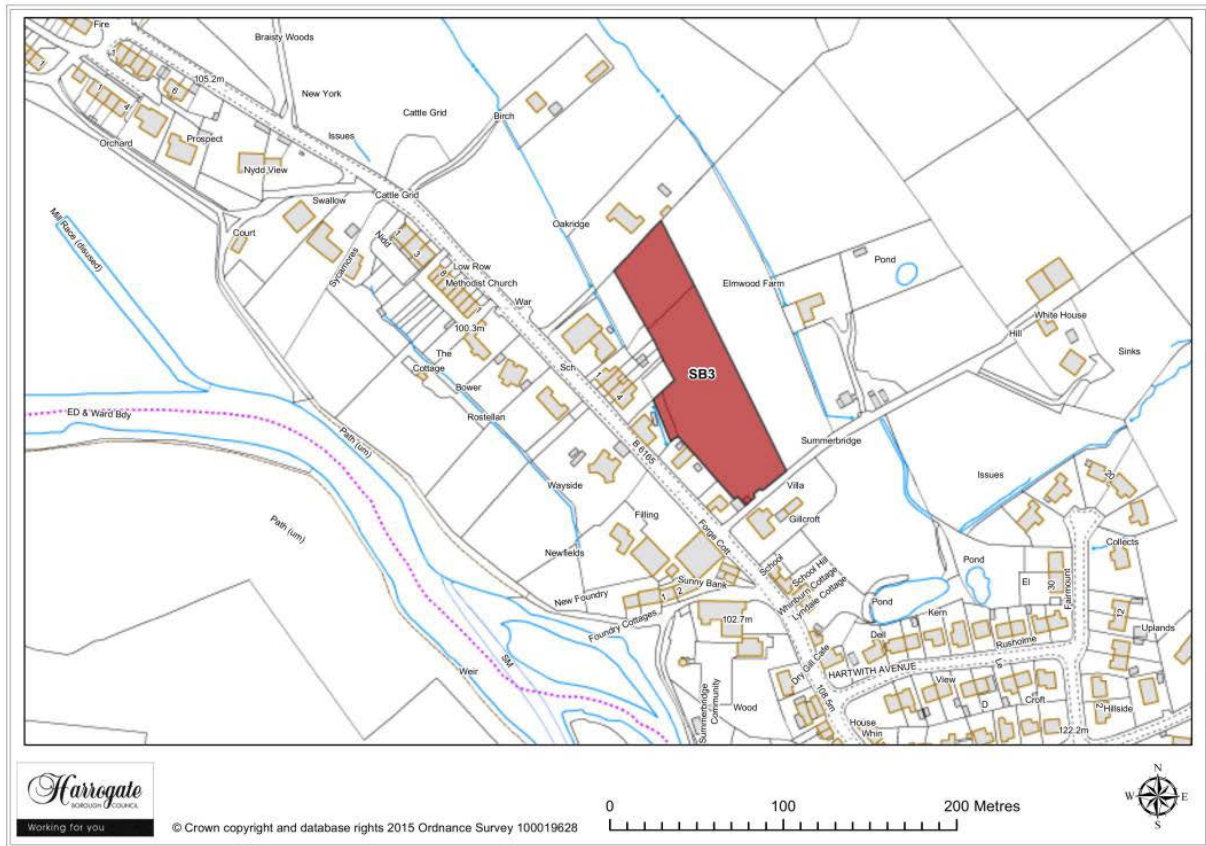
Map Site SB2

Site SB 2

Land adjacent to Summerbridge Methodist Church

Permission Granted

9 Villages S - T



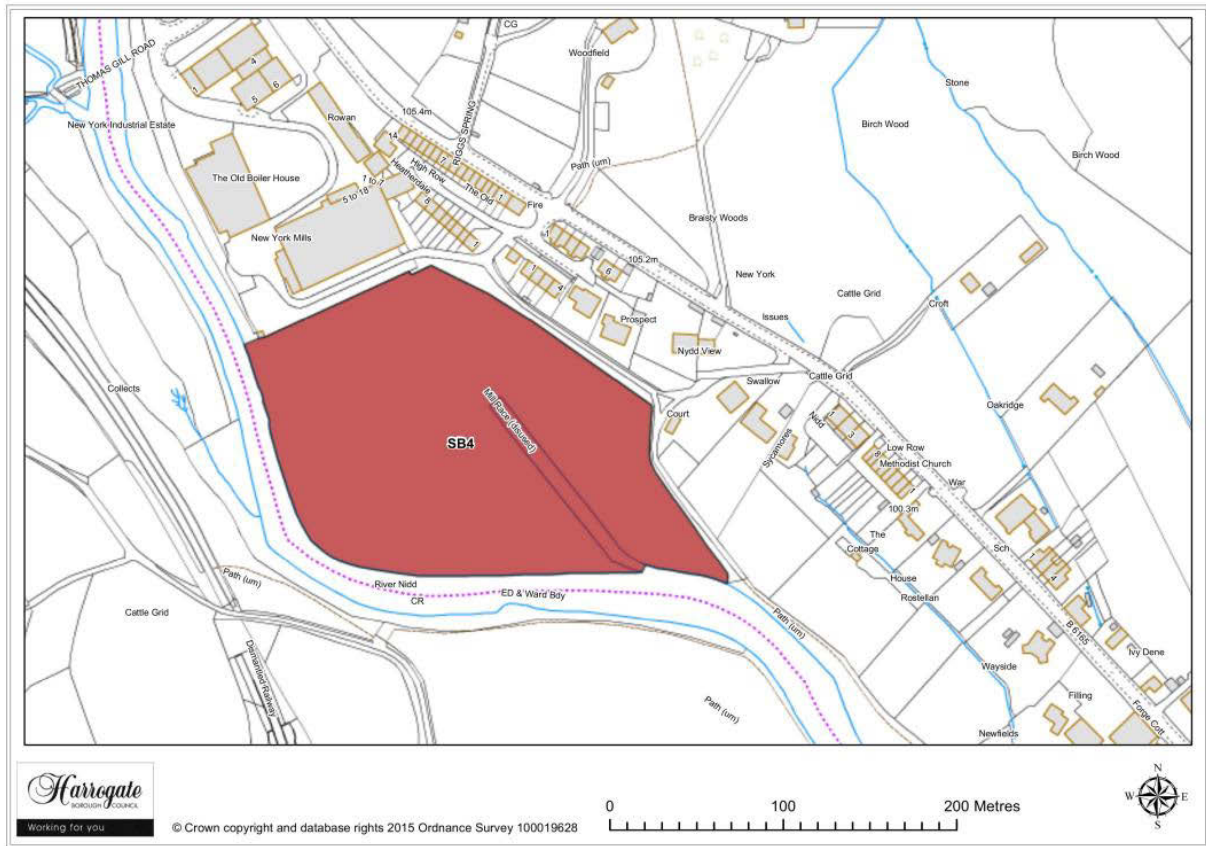
Map Site SB3

Site SB 3

Land to rear of Elmwood Terrace, Summerbridge

Site area (ha): 0.6294

Proposal: Housing



Map Site SB4

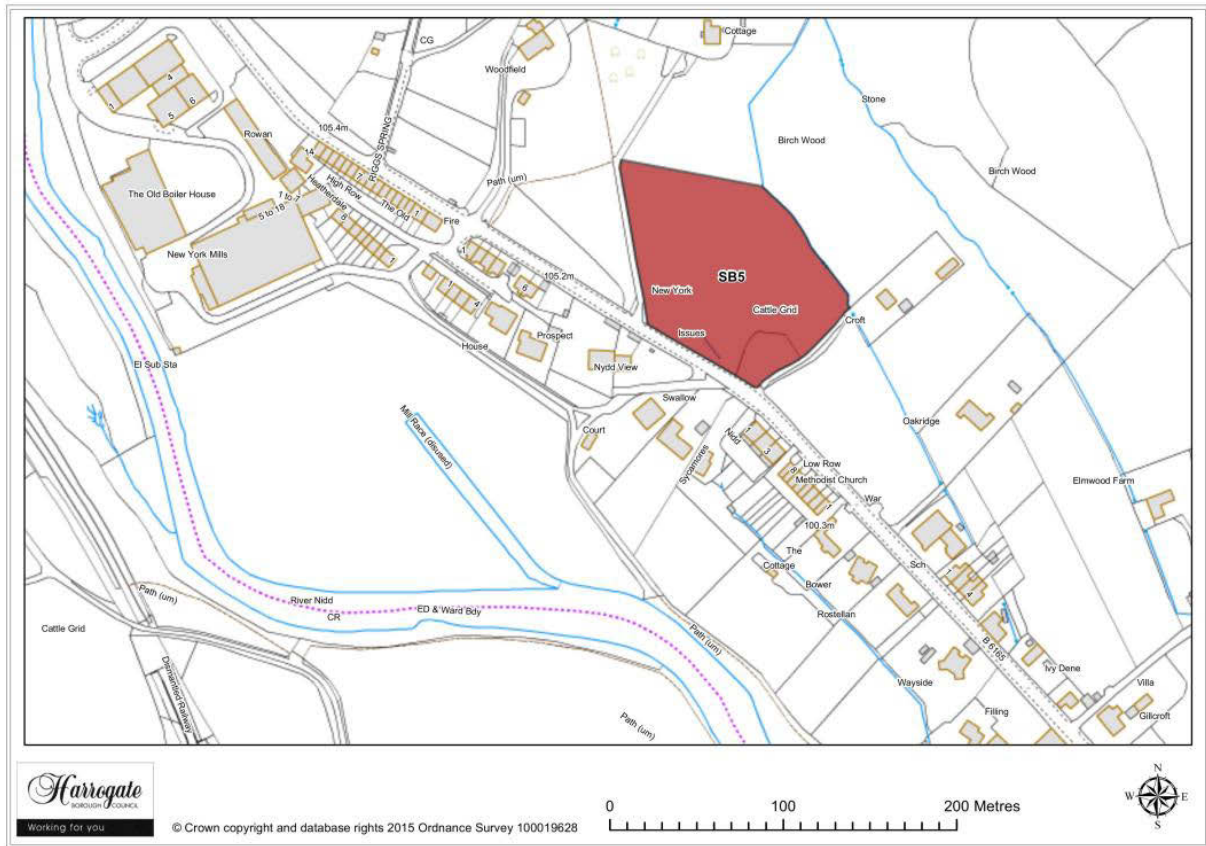
Site SB 4

Land at New York Mill, Summerbridge

Site area (ha): 3.2904

Proposal: Housing

9 Villages S - T



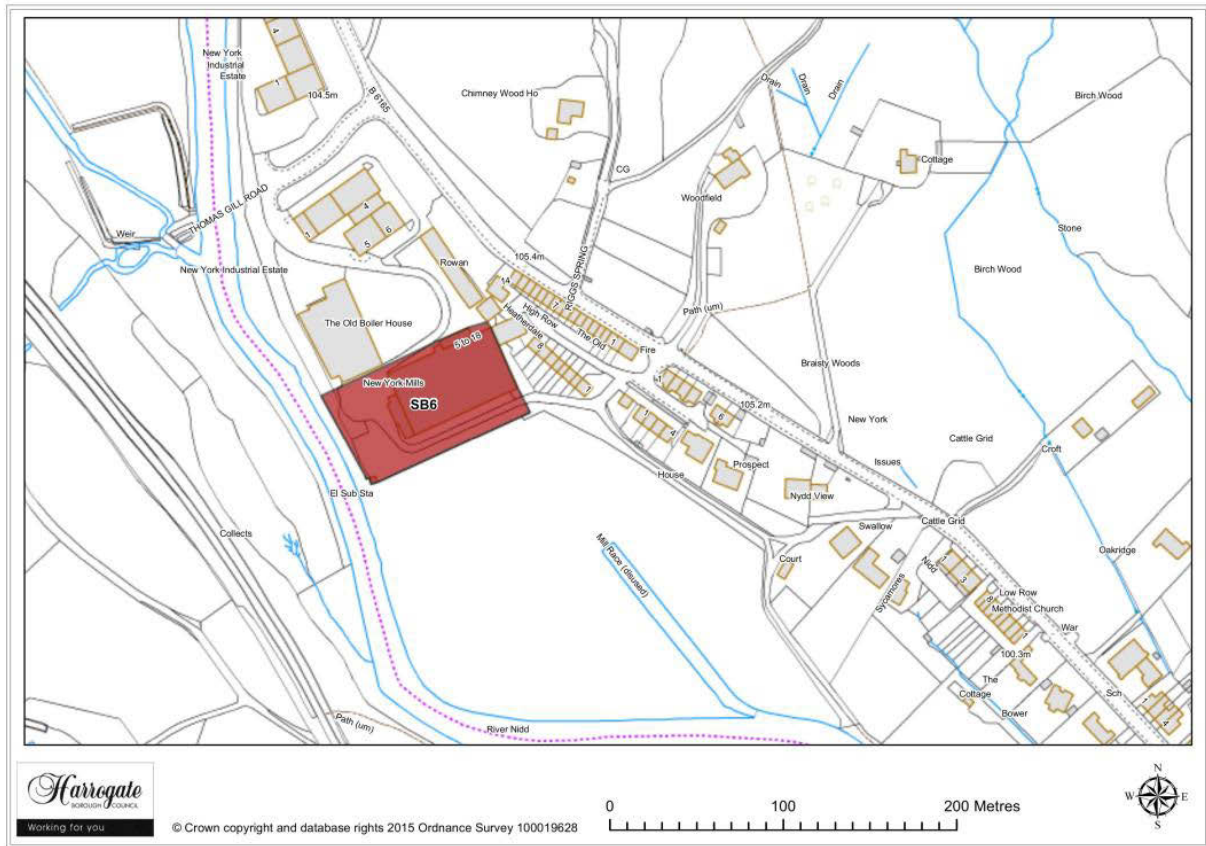
Map Site SB5

Site SB 5

Land at Braisty Woods, Summerbridge

Site area (ha): 1.0938

Proposal: Housing



Map Site SB6

Site SB 6

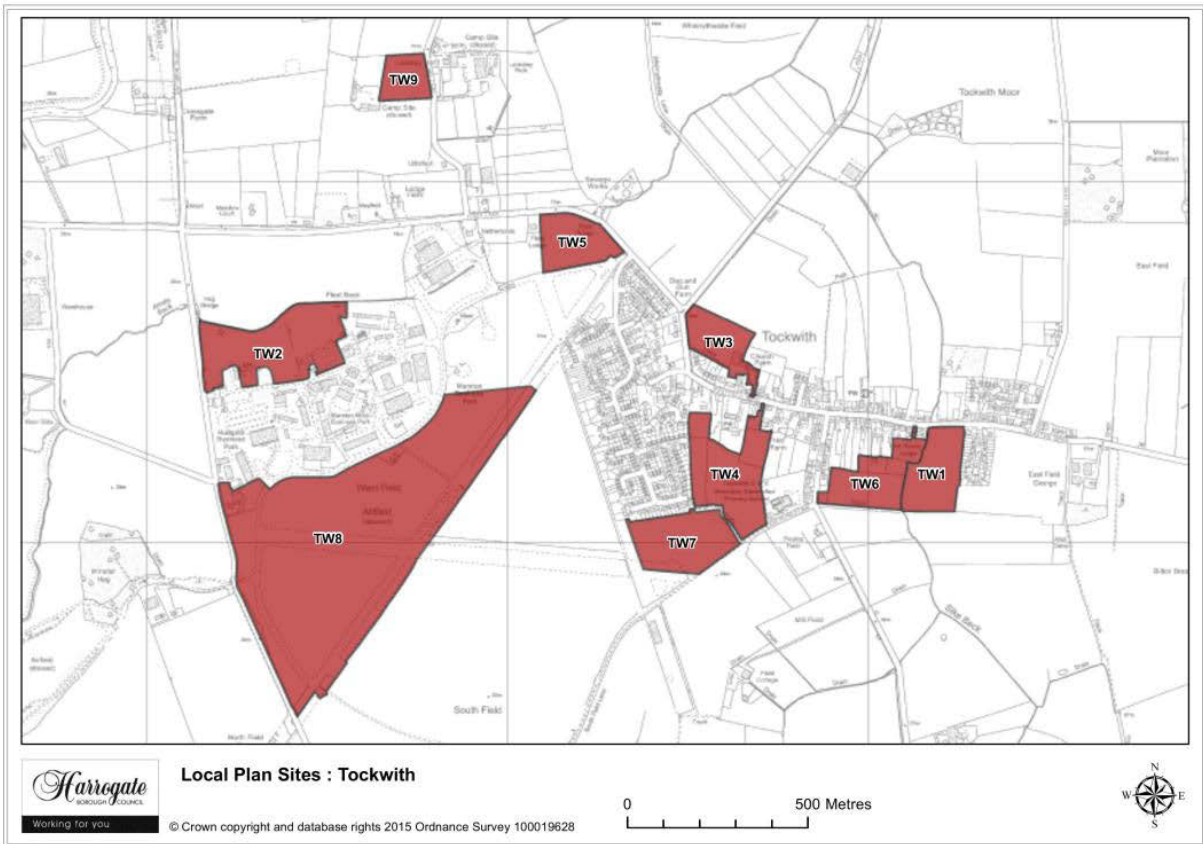
New York Mill, Summerbridge

Site area (ha): 0.6069

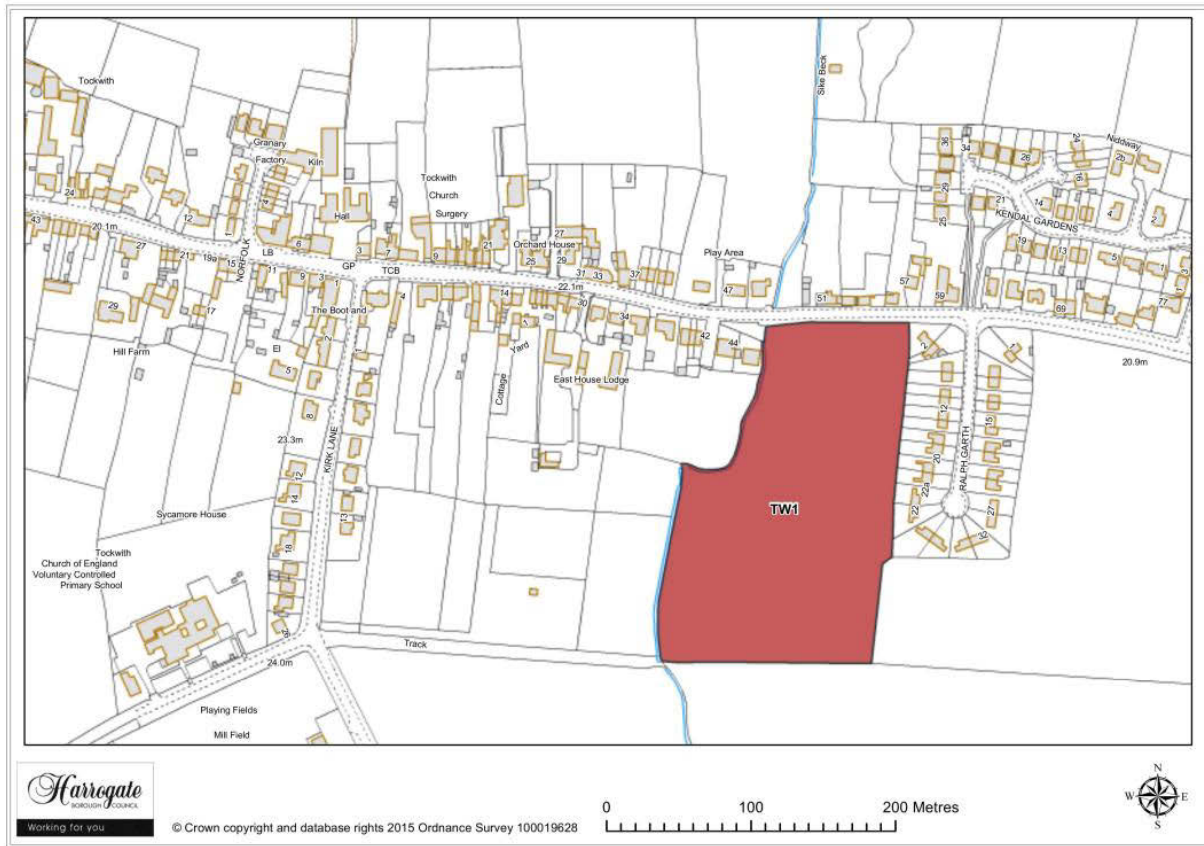
Proposal: Housing / Employment

9 Villages S - T

Tockwith



Map 9.10 Tockwith sites



Map Site TW1

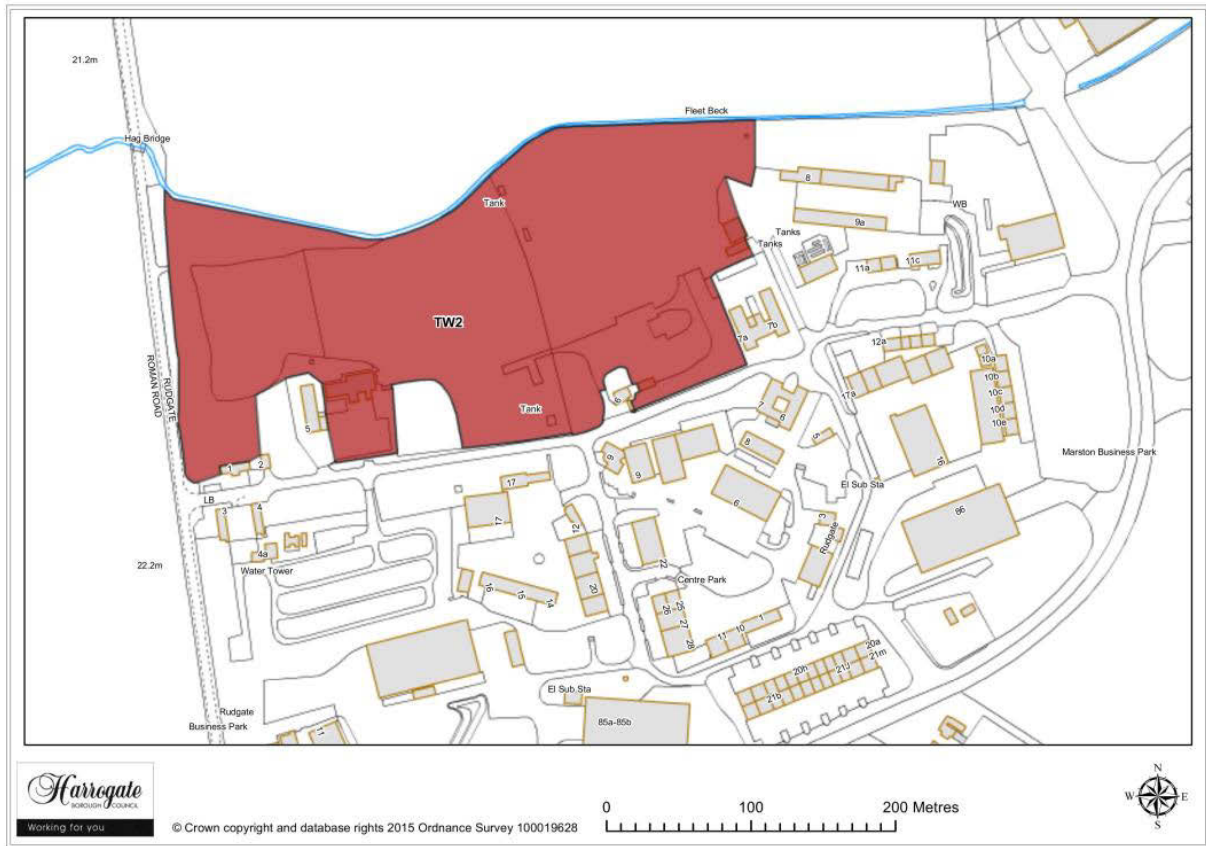
Site TW 1

Land to the south of Marston Road, Tockwith

Site area (ha): 3.0893

Proposal: Housing

9 Villages S - T



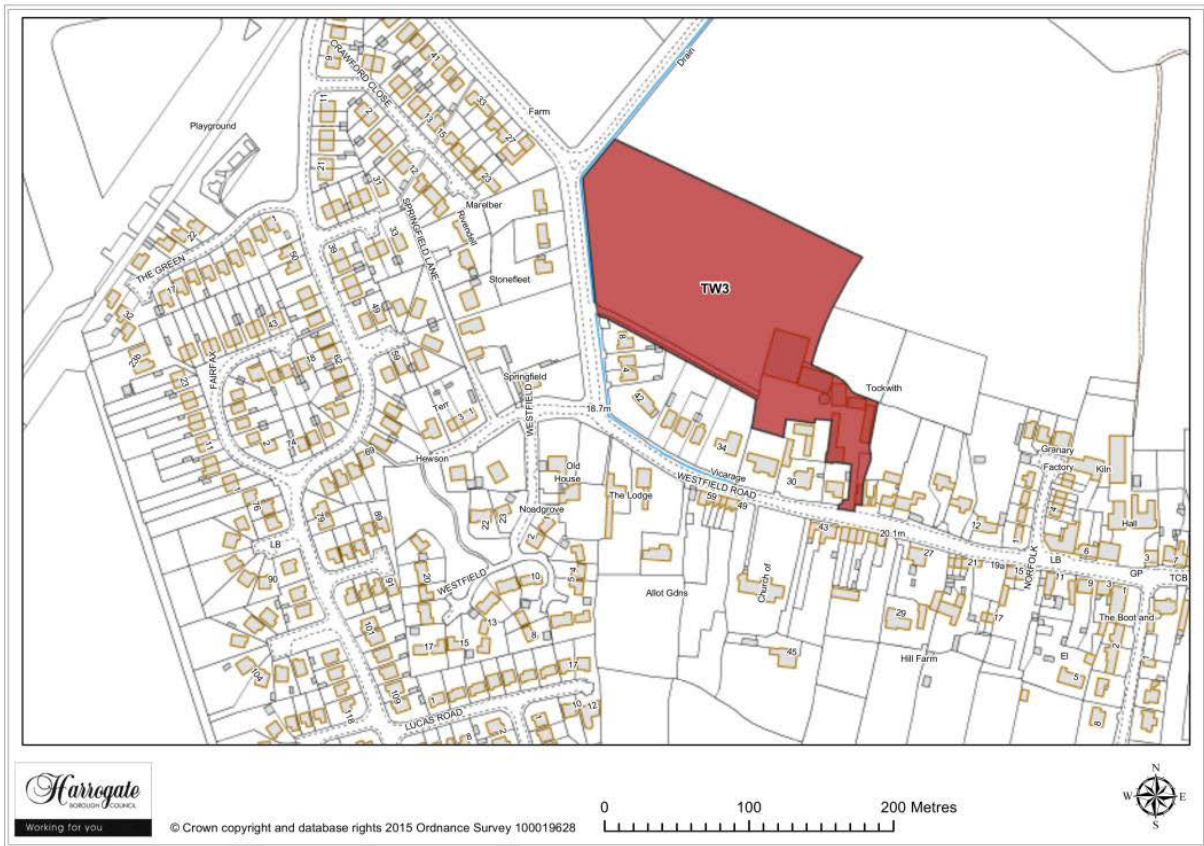
Map Site TW2

Site TW 2

Land to the north of Marston Business Park, Tockwith

Site area (ha): 6.4854

Proposal: Employment



Map Site TW3

Site TW 3

Church Farm, Tockwith

Site area (ha): 2.3995

Proposal: Housing

9 Villages S - T



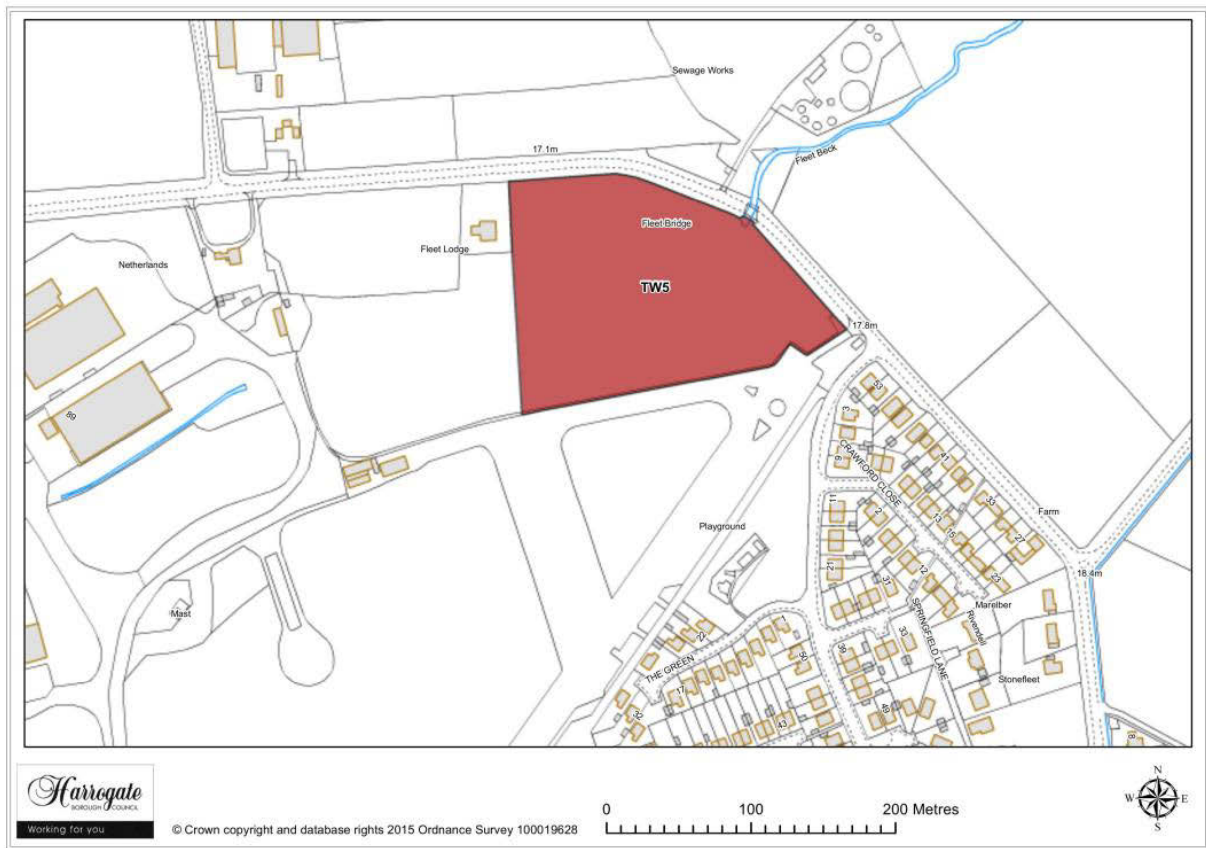
Map Site TW4

Site TW 4

Land to the north of Southfield Lane, Tockwith

Site area (ha): 5.0542

Proposal: Housing



Map Site TW5

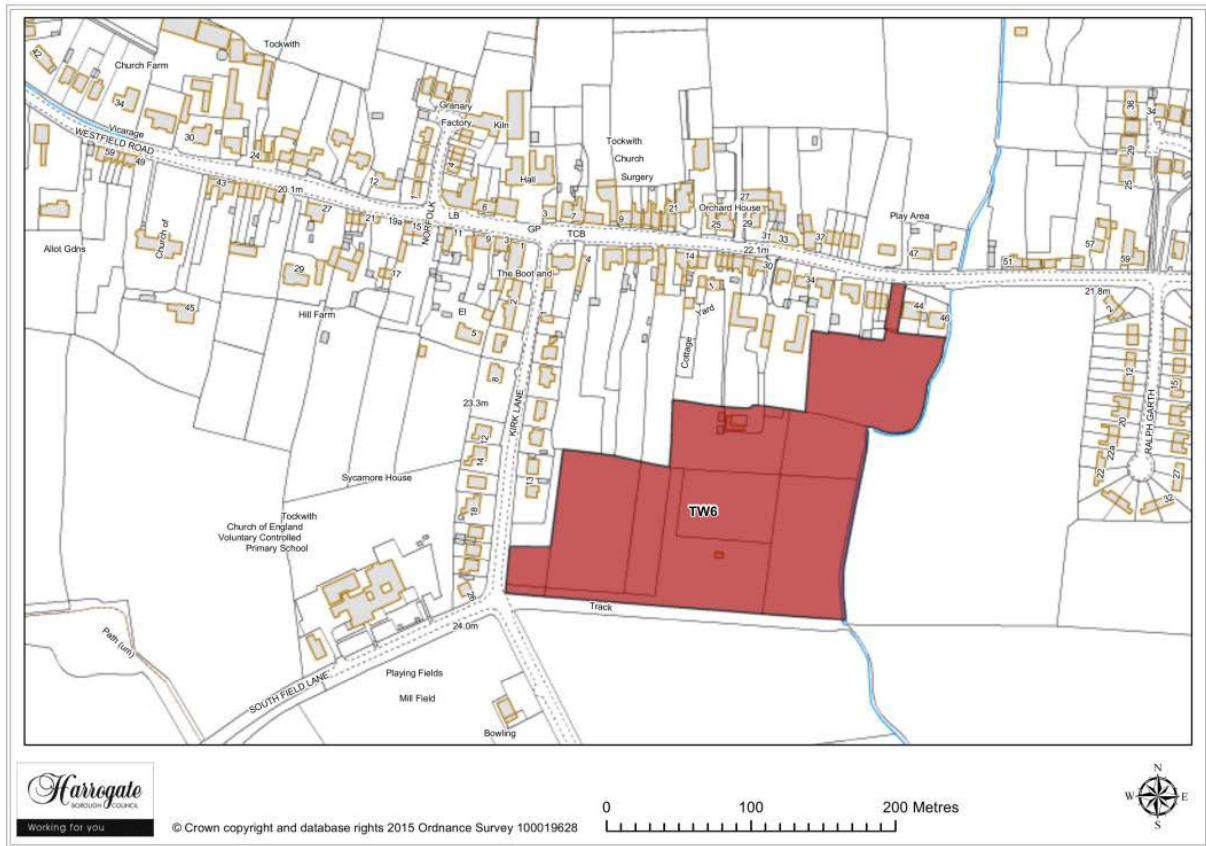
Site TW 5

Land at Fleet Lane, Tockwith

Site area (ha): 2.6688

Proposal: Housing

9 Villages S - T



Map Site TW6

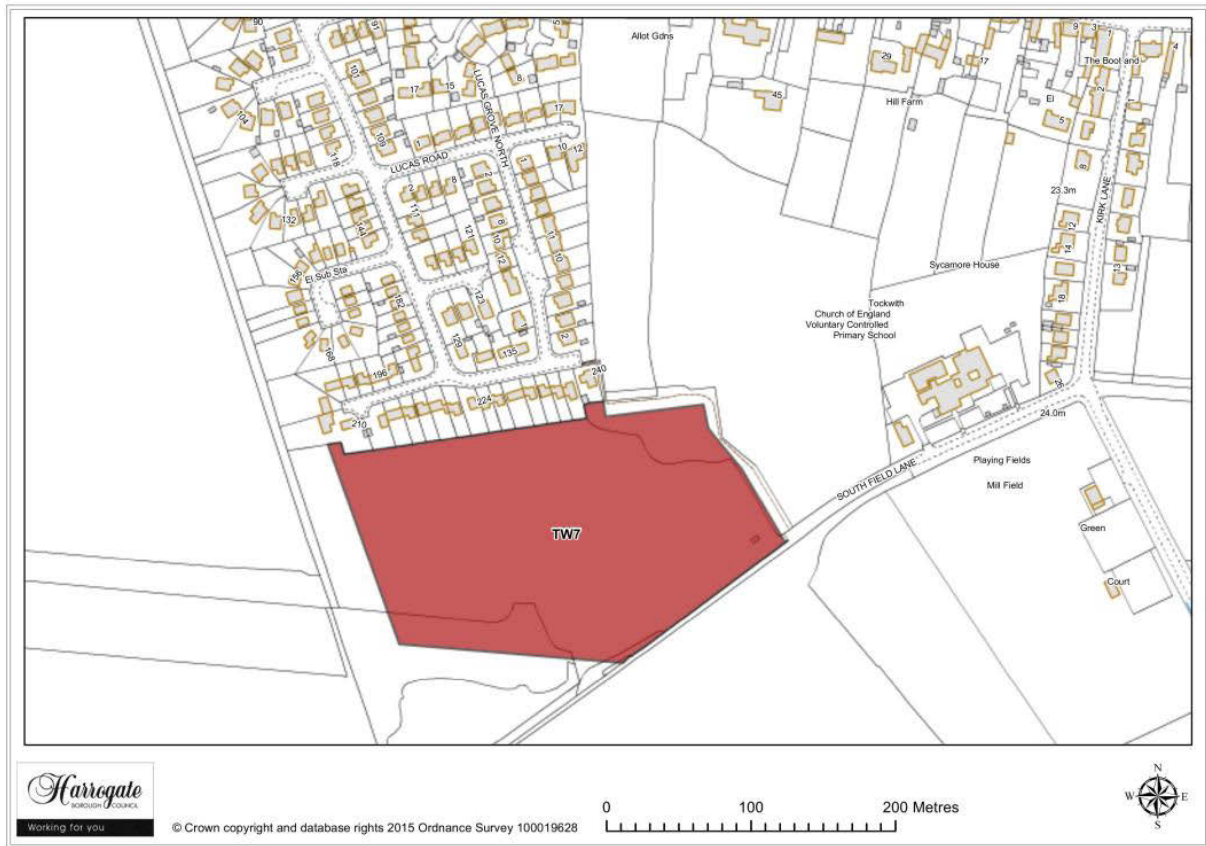
Site TW 6

Land south of Marston Road, Tockwith

Site area (ha): 3.2521

Proposal: Housing

Villages S - T 9



Map Site TW7

Site TW 7

Southfield Lane, Tockwith

Permission Granted

9 Villages S - T



Map Site TW8

Site TW 8

Tockwith airfield

Site area (ha): 32.4376

Proposal: Housing



Map Site TW9

Site TW 9

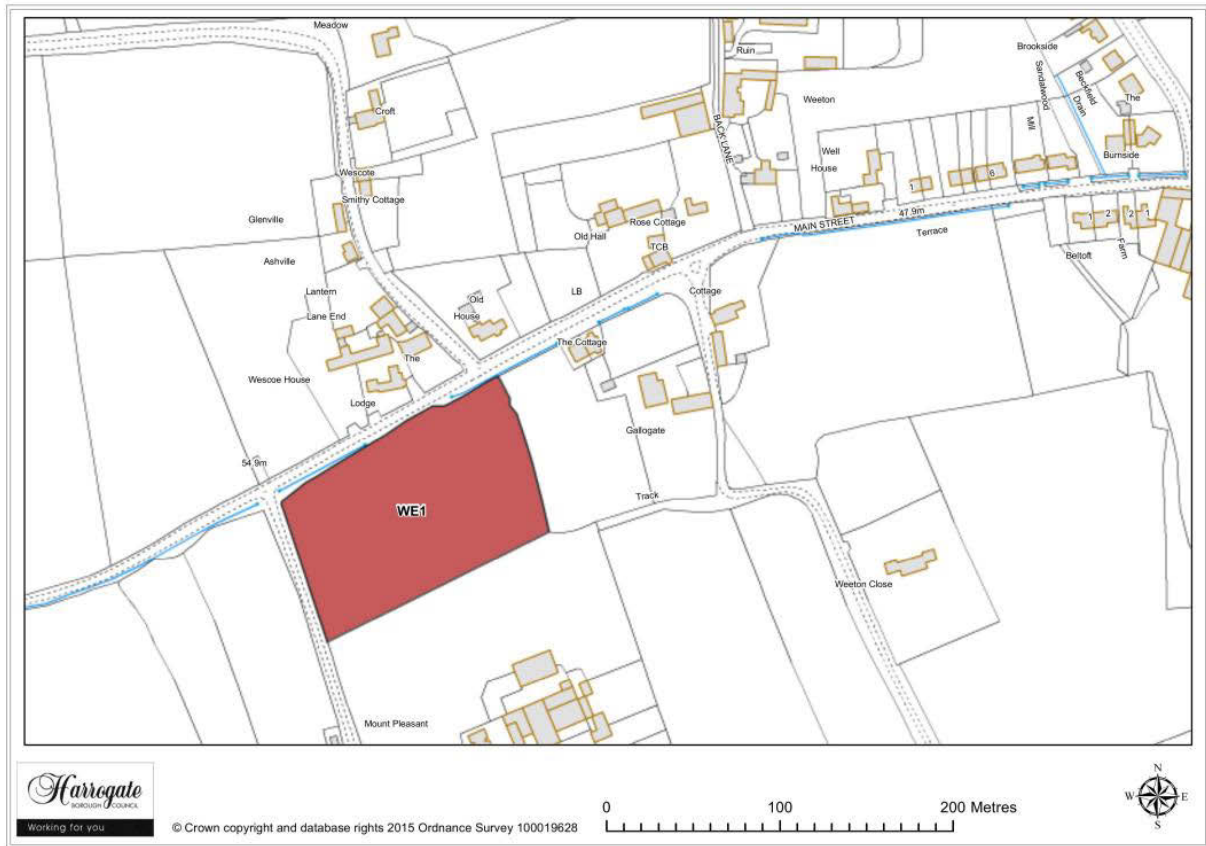
Land west of Blind Lane, Tockwith

Site area (ha): 1.5704

Proposal: Employment

Villages W

Villages W 10



Map Site WE1

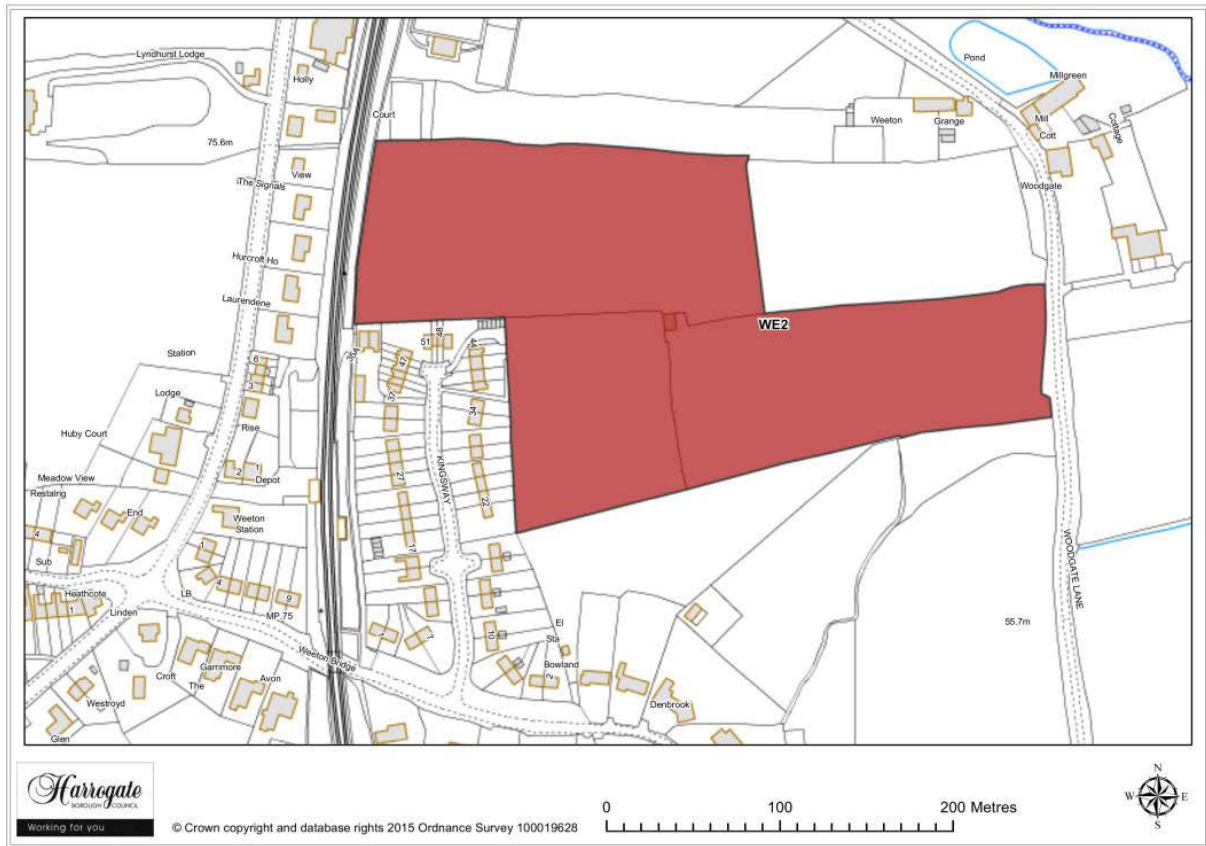
Site WE 1

Land at Mount Pleasant Farm Bungalow, Weeton

Site area (ha): 1.3226

Proposal: Housing

10 Villages W



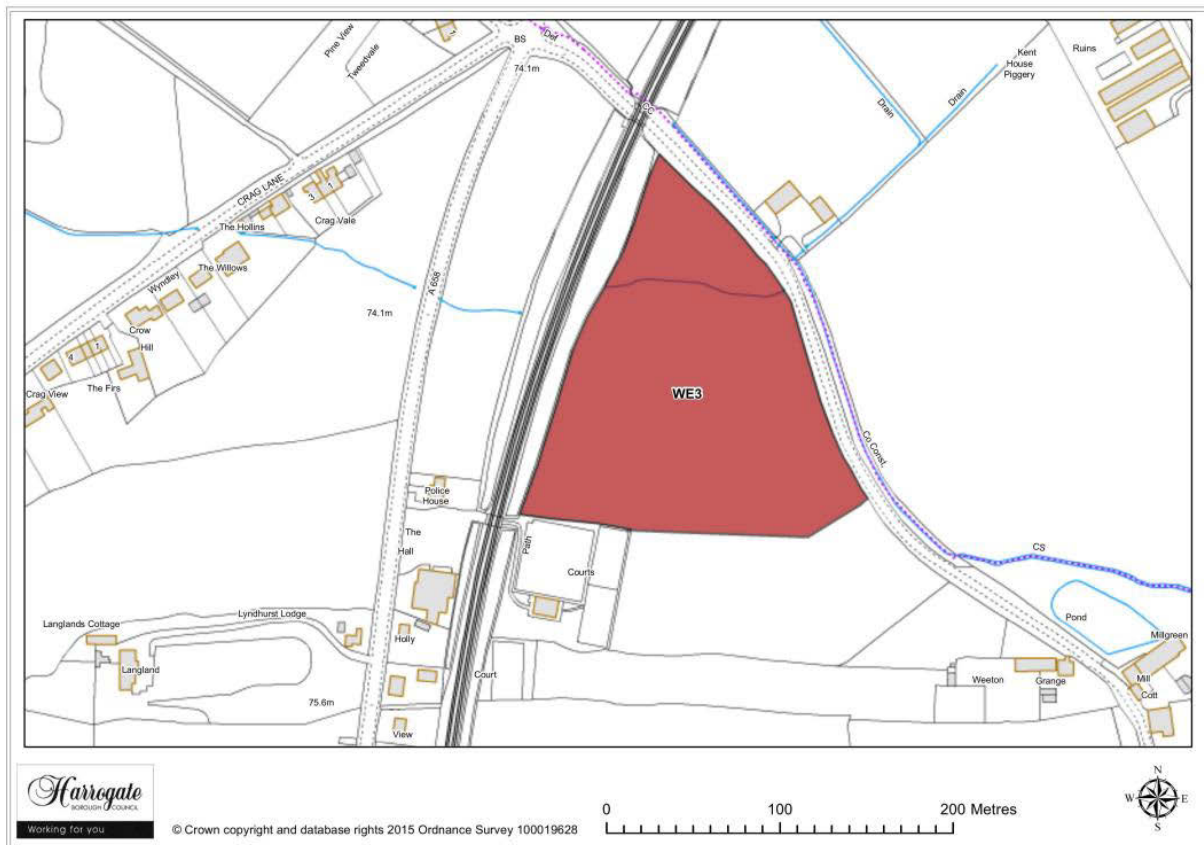
Map Site WE2

Site WE 2

Land at Woodgate Lane, Weeton

Site area (ha): 5.1066

Proposal: Housing



Map Site WE3

Site WE 3

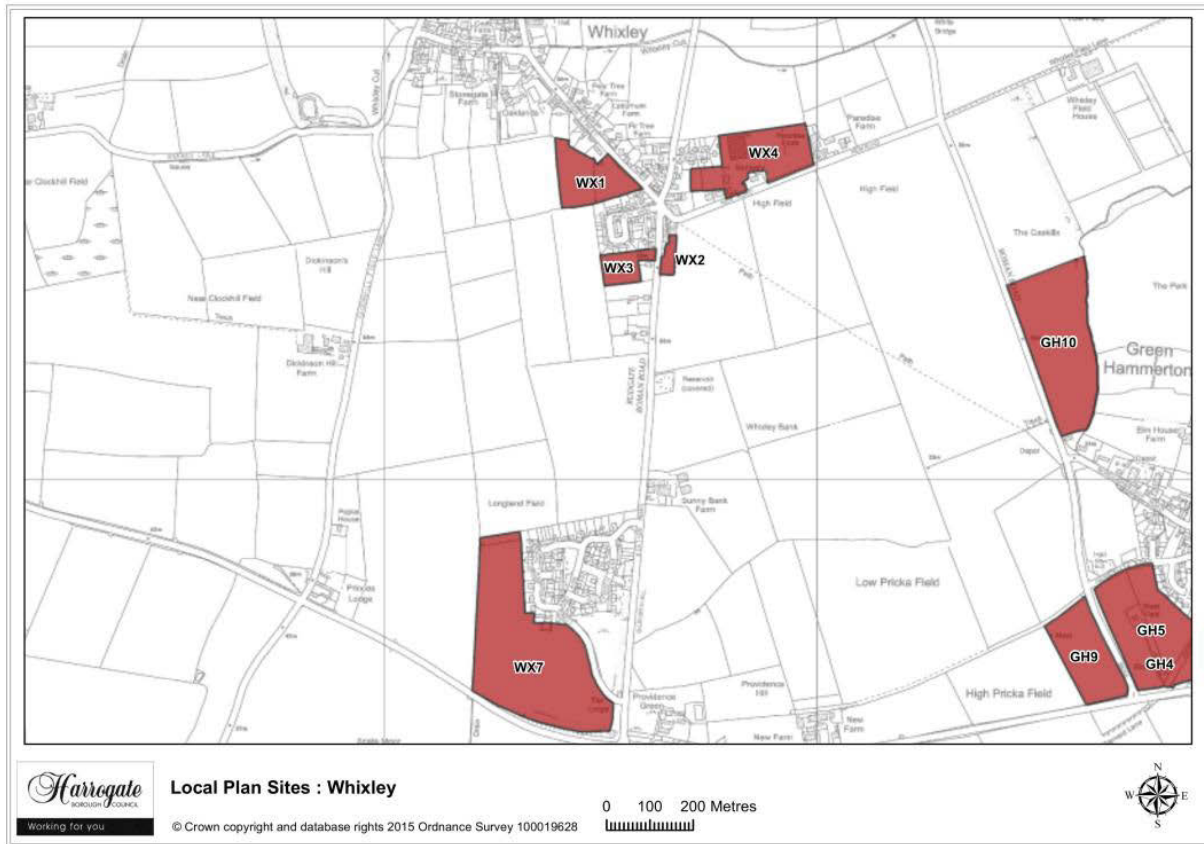
Land adjacent to the railway line, Weeton

Site area (ha): 2.5573

Proposal: Housing

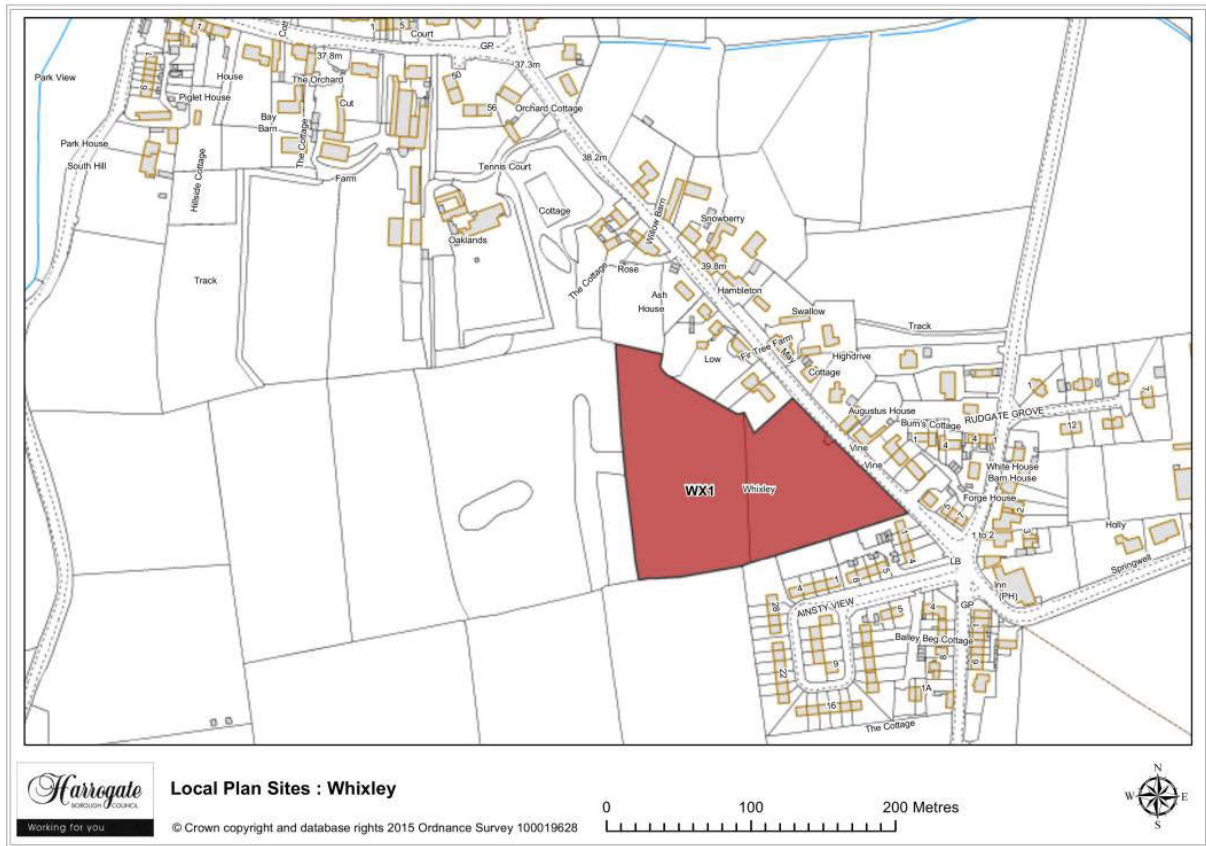
10 Villages W

Whixley



Map 10.2 Whixley sites

Villages W 10



Map Site WX1

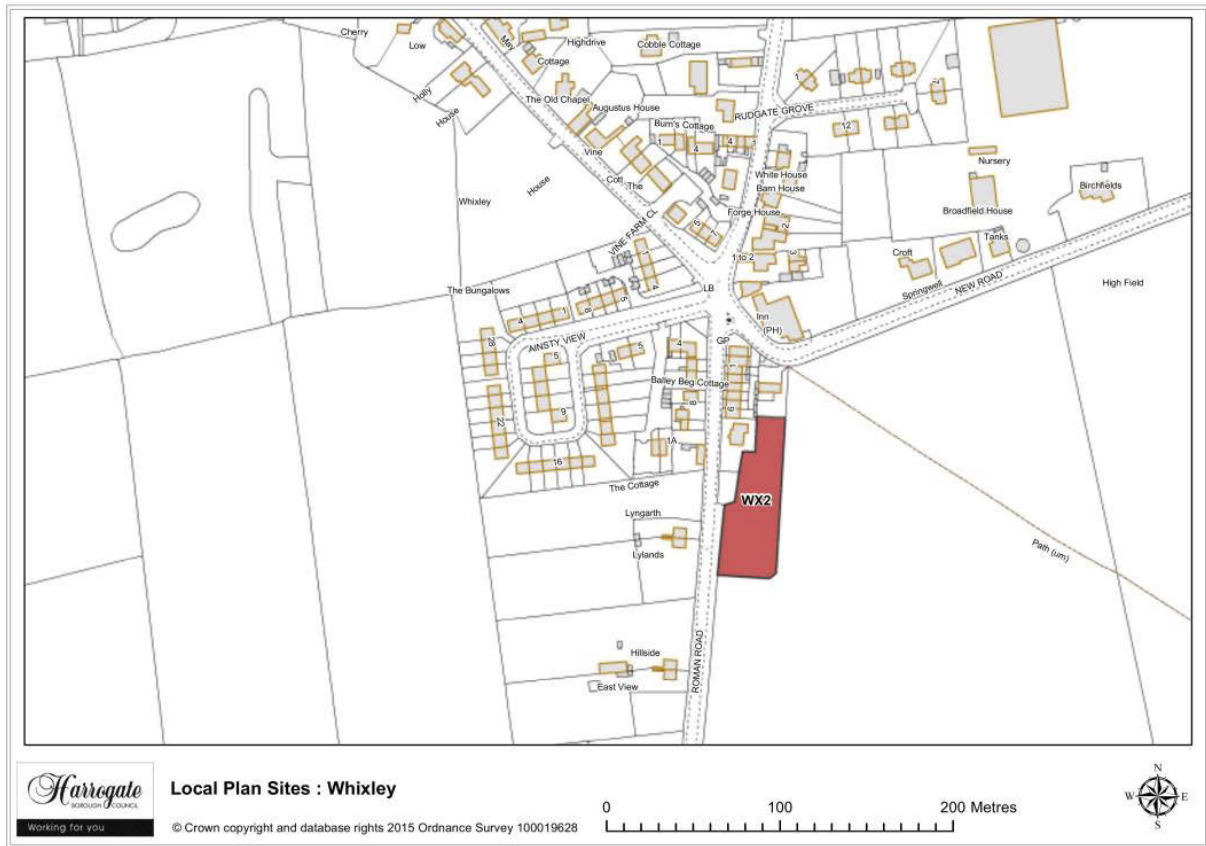
Site WX 1

Land to the west of High Street, Whitley

Site area (ha): 1.8451

Proposal: Housing

10 Villages W



Map Site WX2

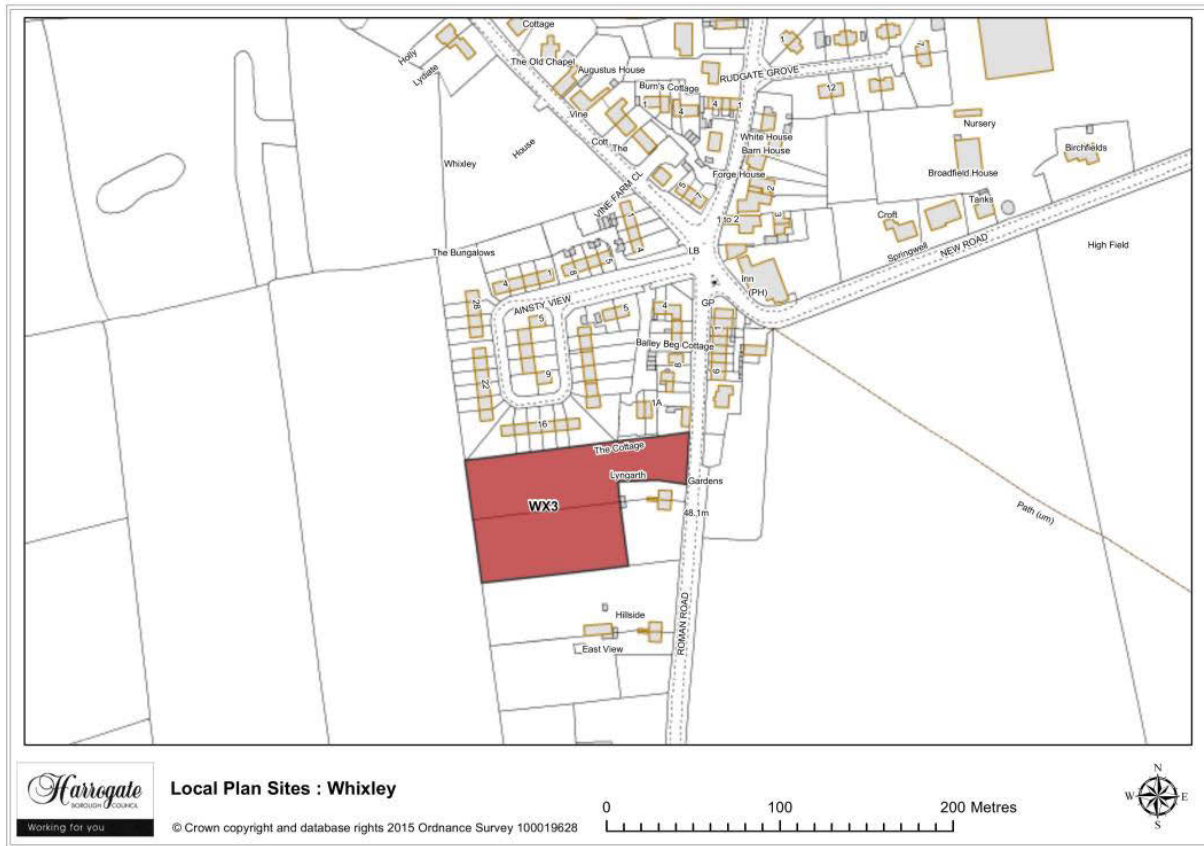
Site WX 2

Land east of Station Road, Whitley

Site area (ha): 0.2468

Proposal: Housing

Villages W 10



Map Site WX3

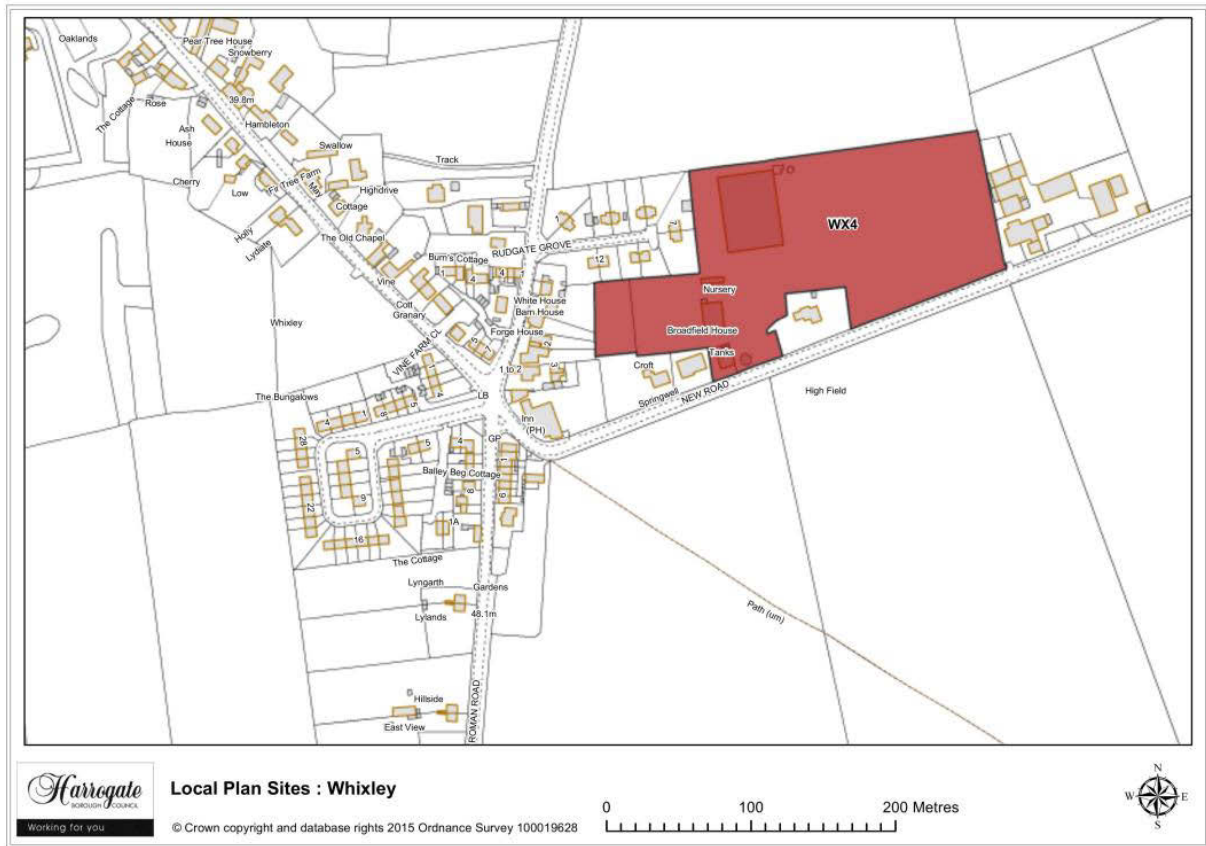
Site WX 3

Land west of Station Road, Whixley

Site area (ha): 0.7201

Proposal: Housing

10 Villages W



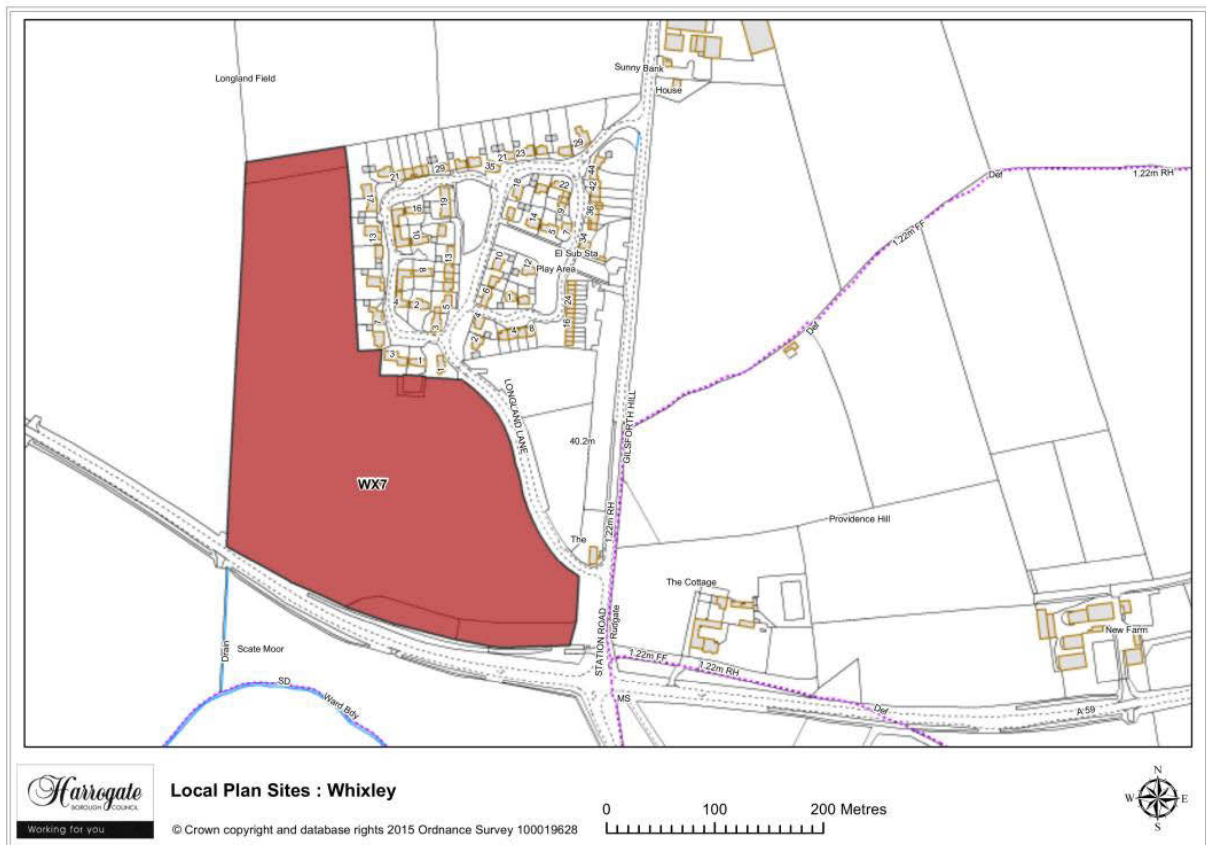
Map Site WX4

Site WX 4

Whitley Production Nursery, Whitley

Site area (ha): 2.7537

Proposal: Housing



Map Site WX7

Site WX 7

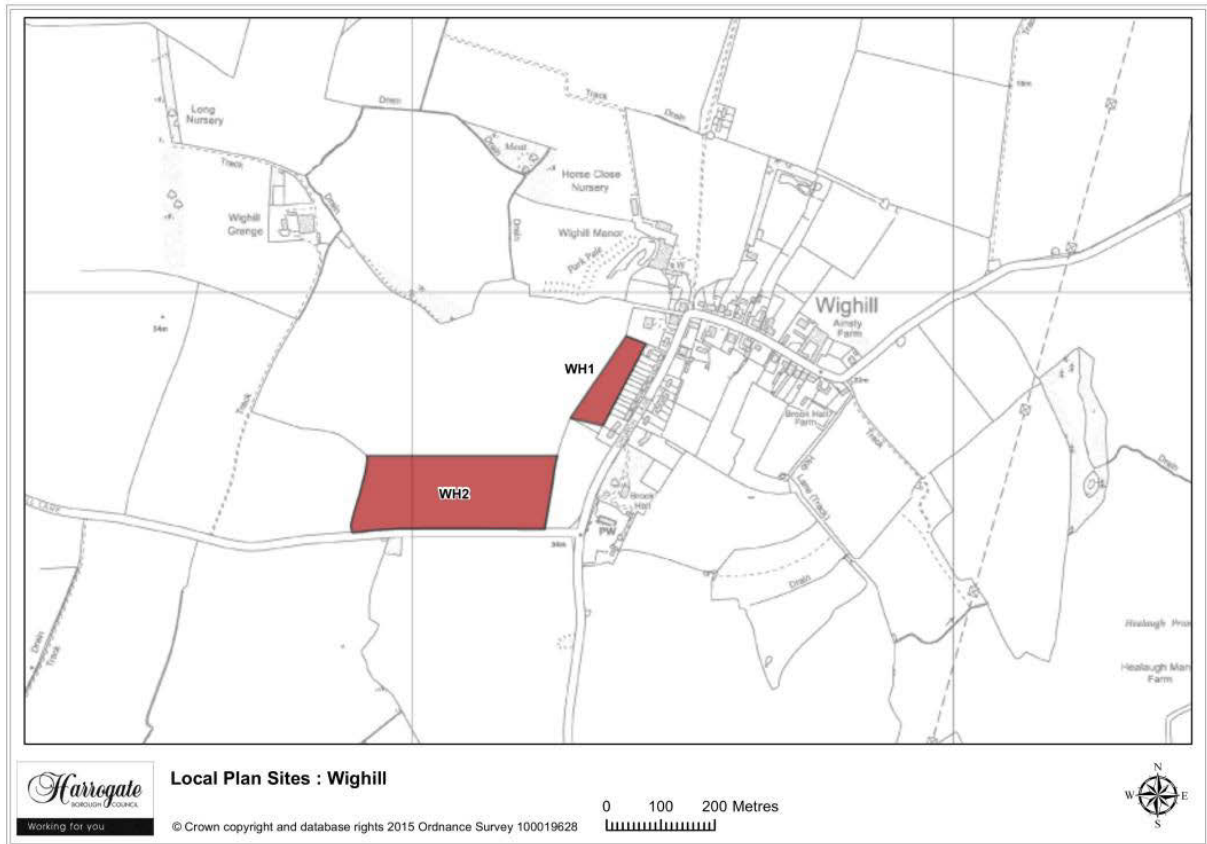
Land at Gilsforth Hill, Whixley

Site area (ha): 8.2587

Proposal: Housing

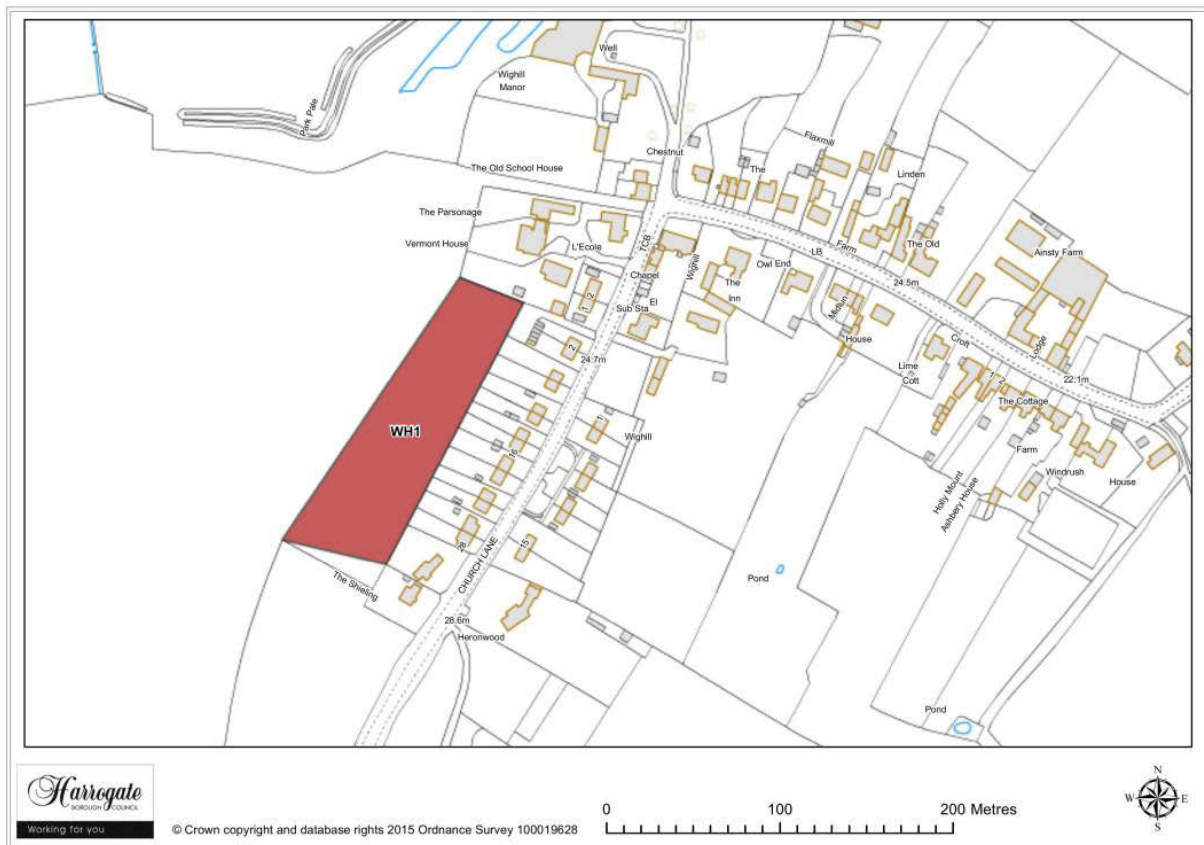
10 Villages W

Wighill



Map 10.3 Wighill sites

Villages W 10



Map Site WH1

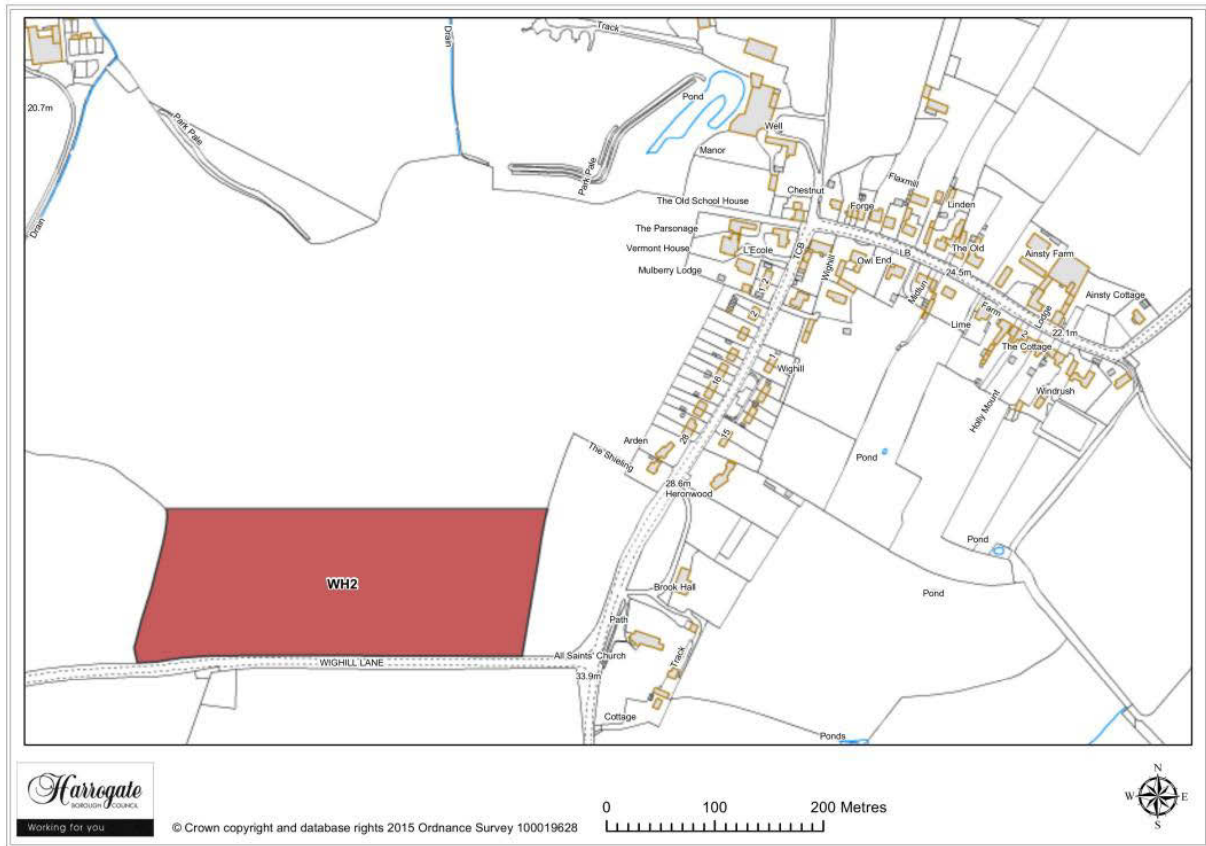
Site WH 1

Land west of the village, Wighill

Site area (ha): 0.8604

Proposal: Housing

10 Villages W



Map Site WH2

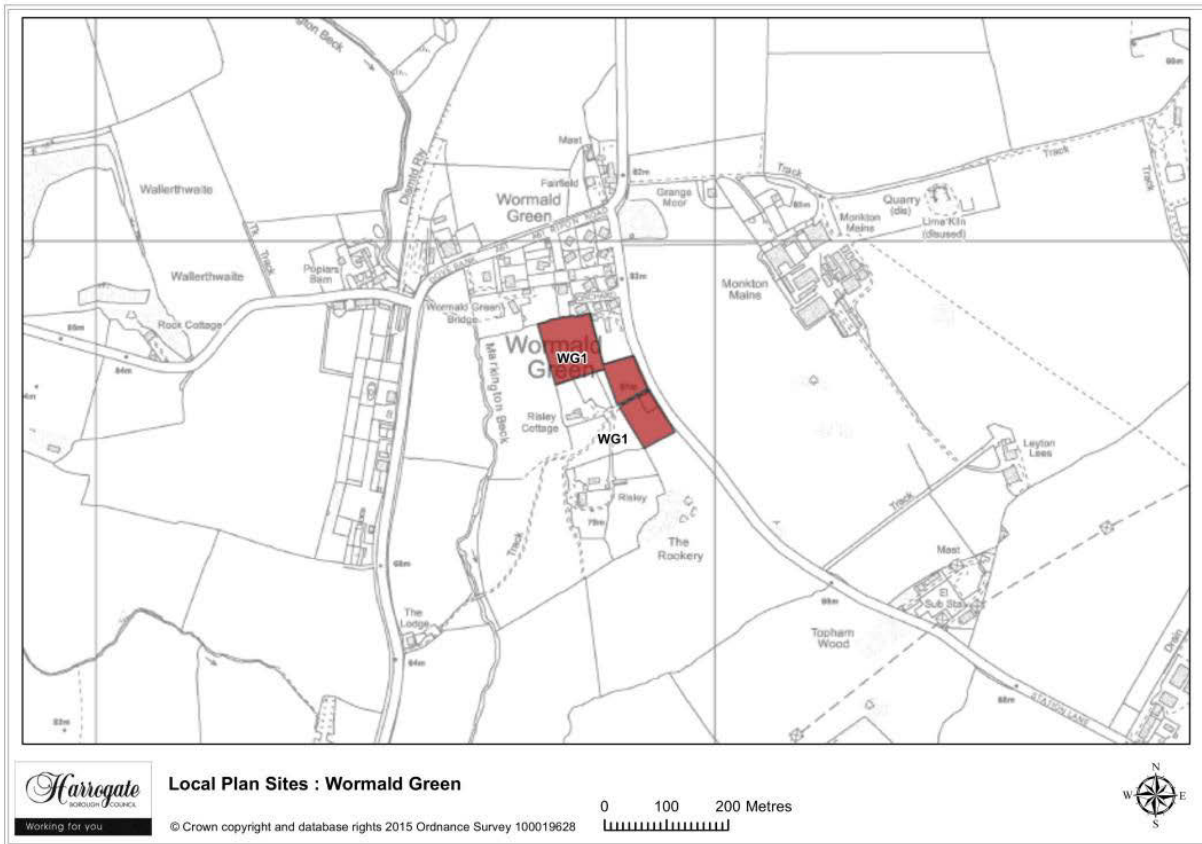
Site WH 2

Land to the south west of the village, Wighill

Site area (ha): 4.7898

Proposal: Housing

Wormald Green



Map 10.4 Wormald Green Sites

Site WG 1

Land at Wormald Green

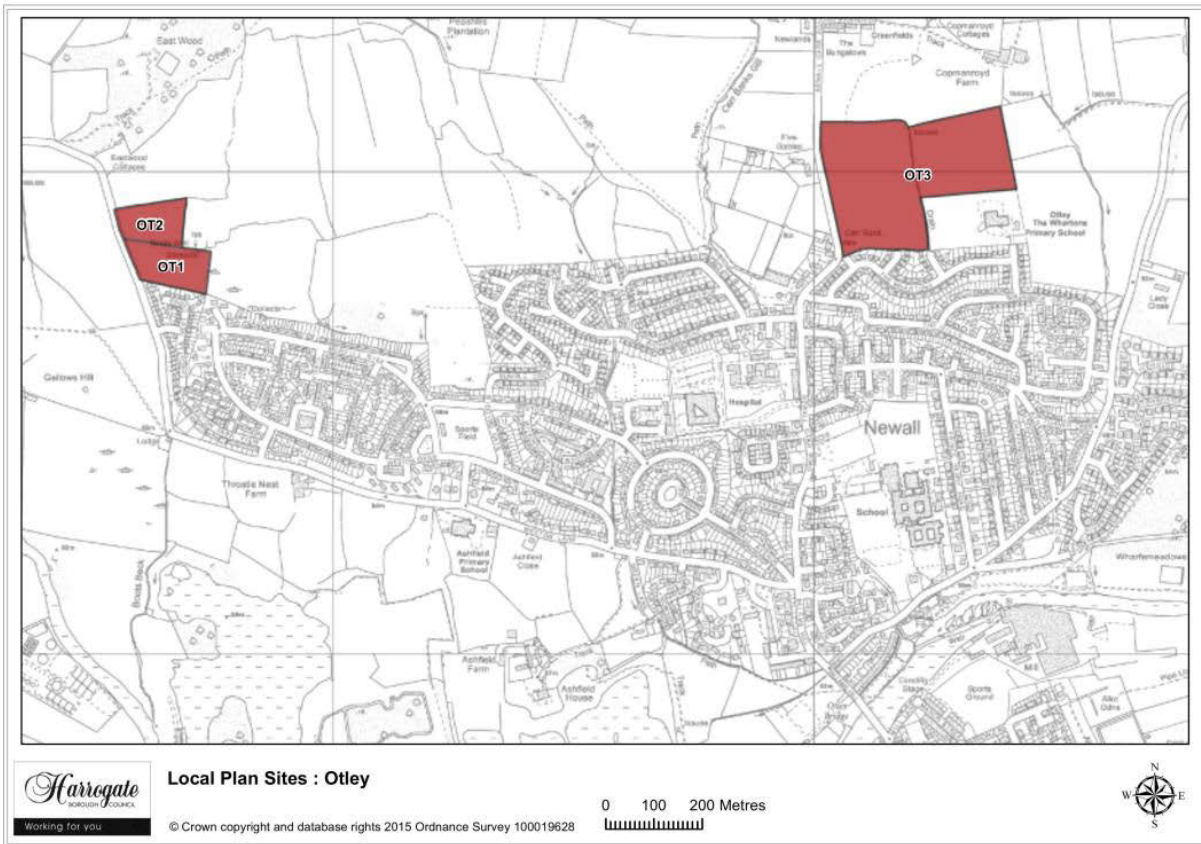
Site area (ha): 1.6192

Proposal: Housing

Otley and Wetherby

Otley and Wetherby 11

Otley



Map 11.1 Otley sites

11 Otley and Wetherby

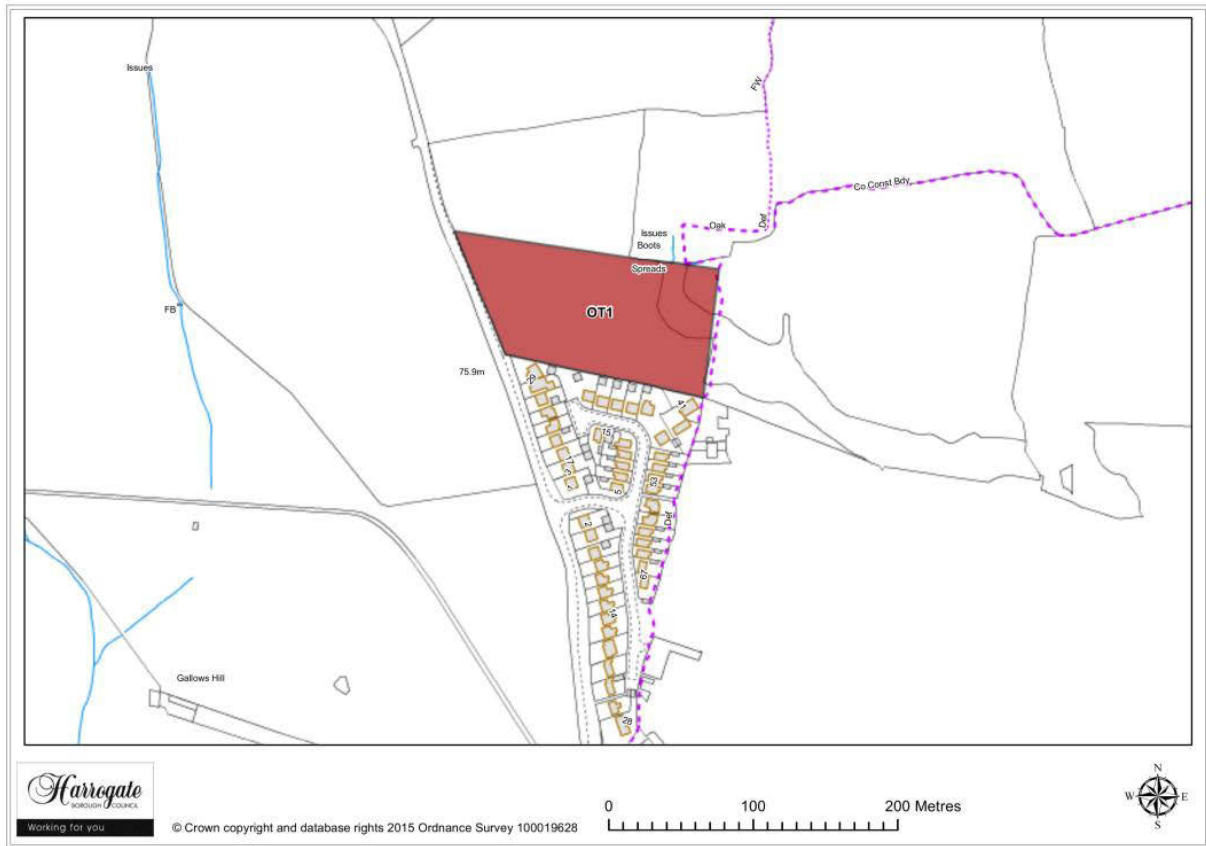


Figure Site OT1

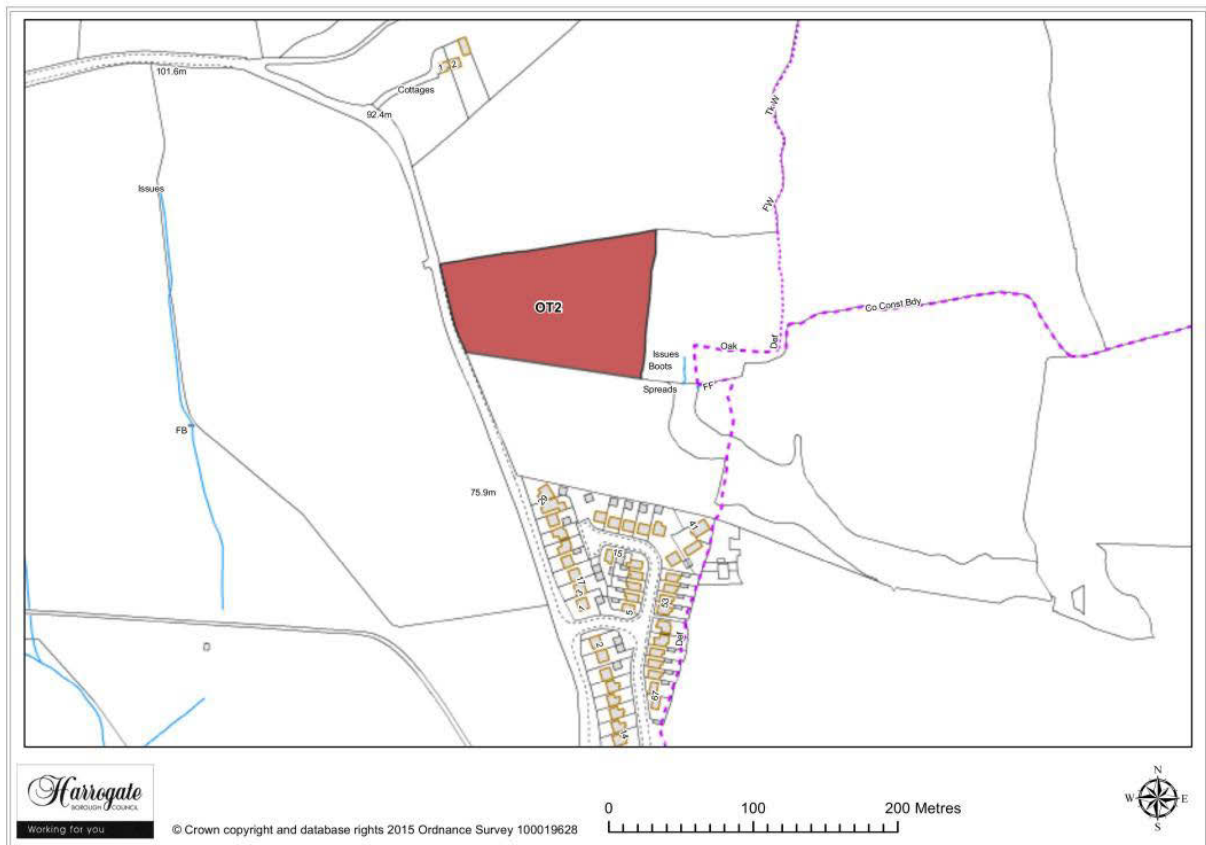
Site OT 1

Land north of Throstle Nest Close 1, Otley

Site area (ha): 1.3479

Proposal: Housing

Otley and Wetherby 11



Map Site OT2

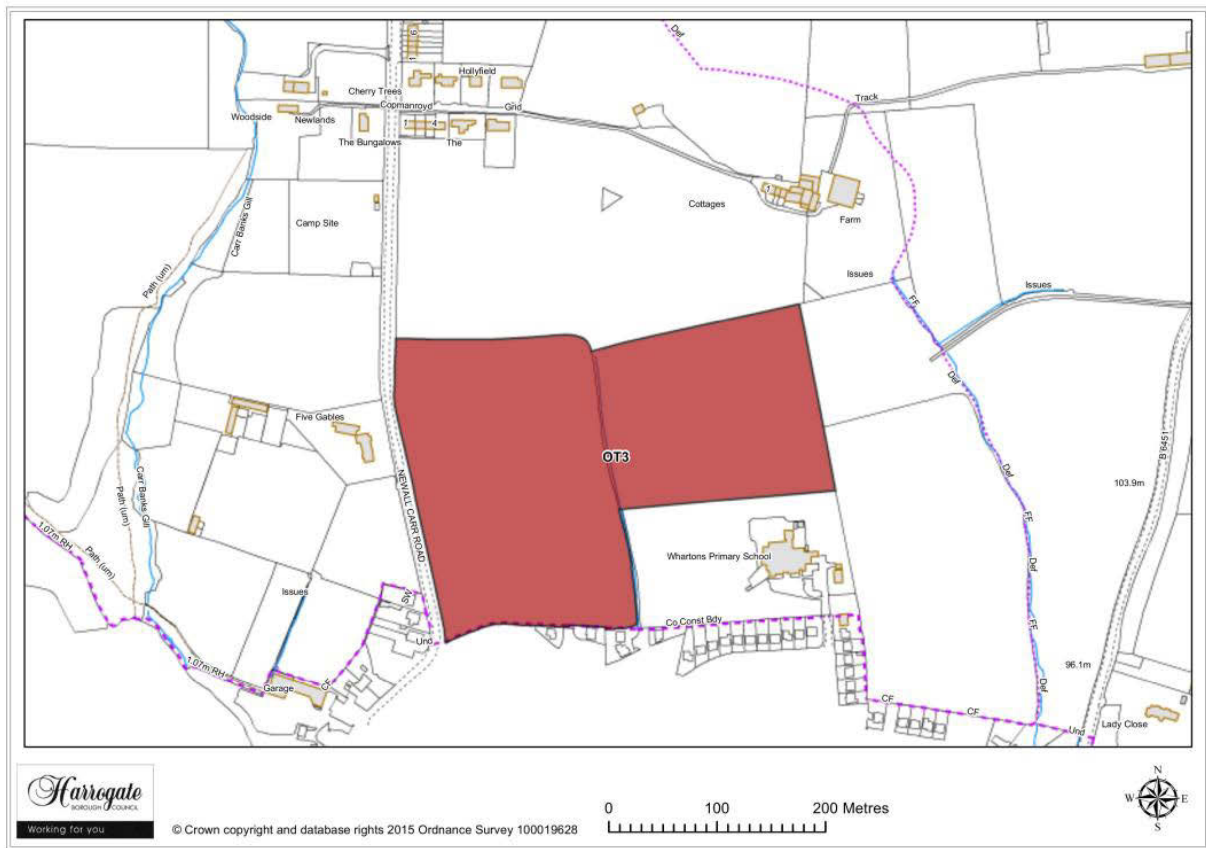
Site OT 2

Land north of Throstle Nest Close 2, Otley

Site area (ha): 1.1175

Proposal: Housing

11 Otley and Wetherby



Map Site OT3

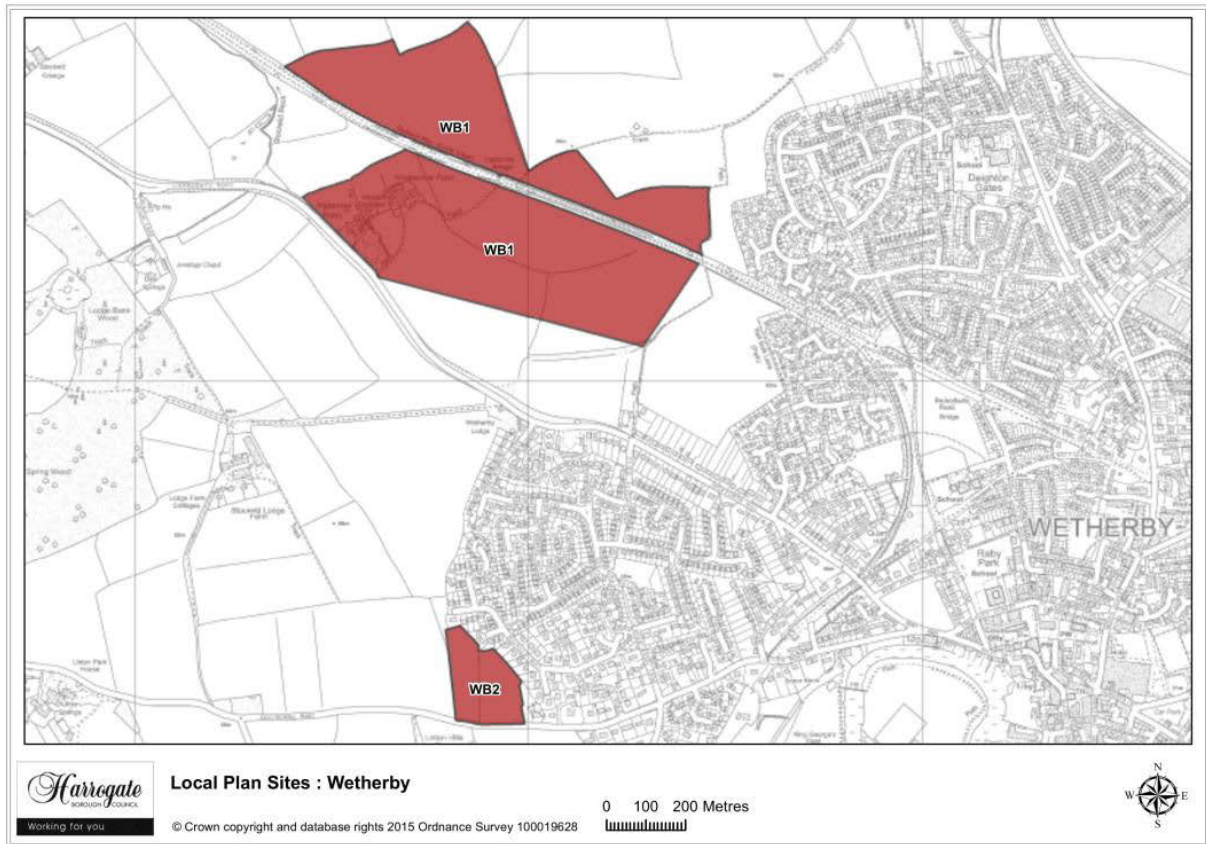
Site OT 3

Land at Carr Bank, Newall Carr Road, Otley

Site area (ha): 8.1700

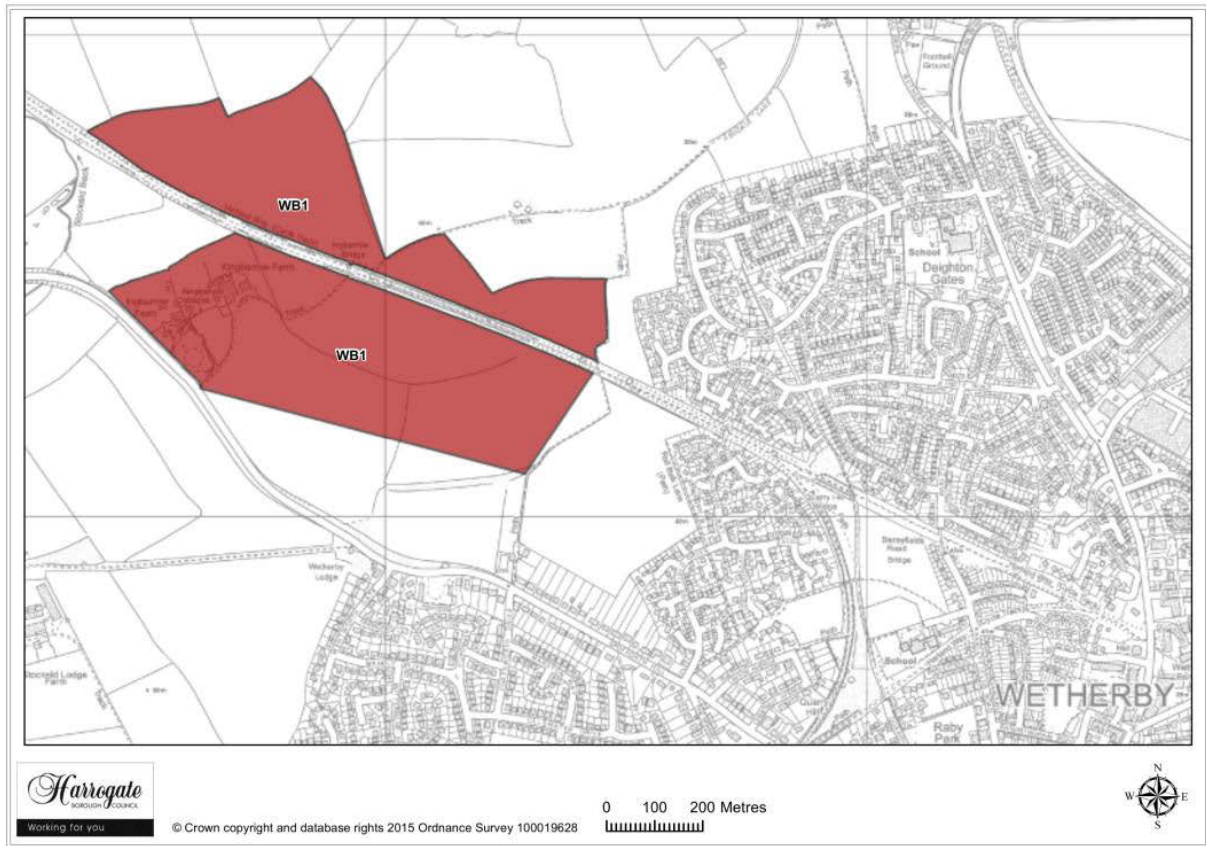
Proposal: Housing

Wetherby



Map 11.2 Wetherby sites

11 Otley and Wetherby



Map Site WB1

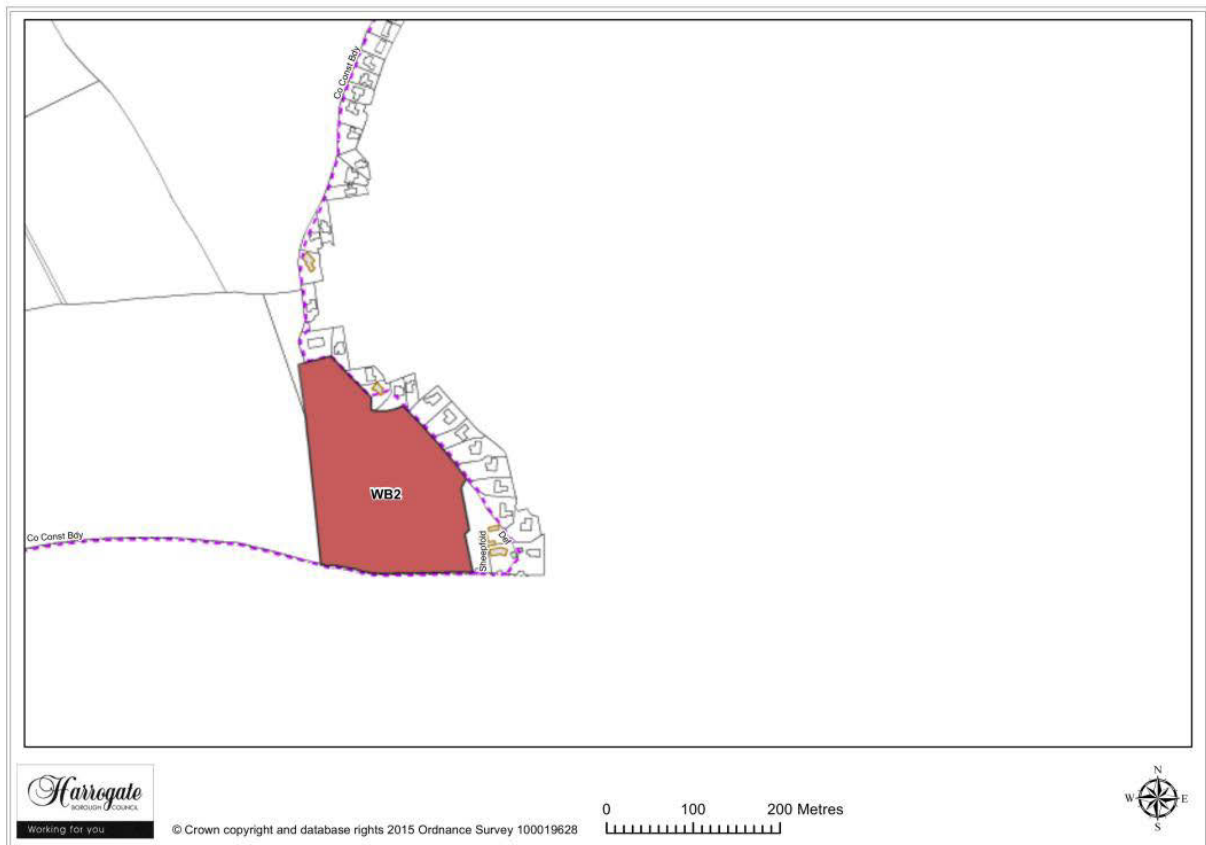
Site WB 1

Land north west of Wetherby

Site area (ha): 42.1026

Proposal: Housing

Otley and Wetherby 11



Map Site WB2

Site WB 2

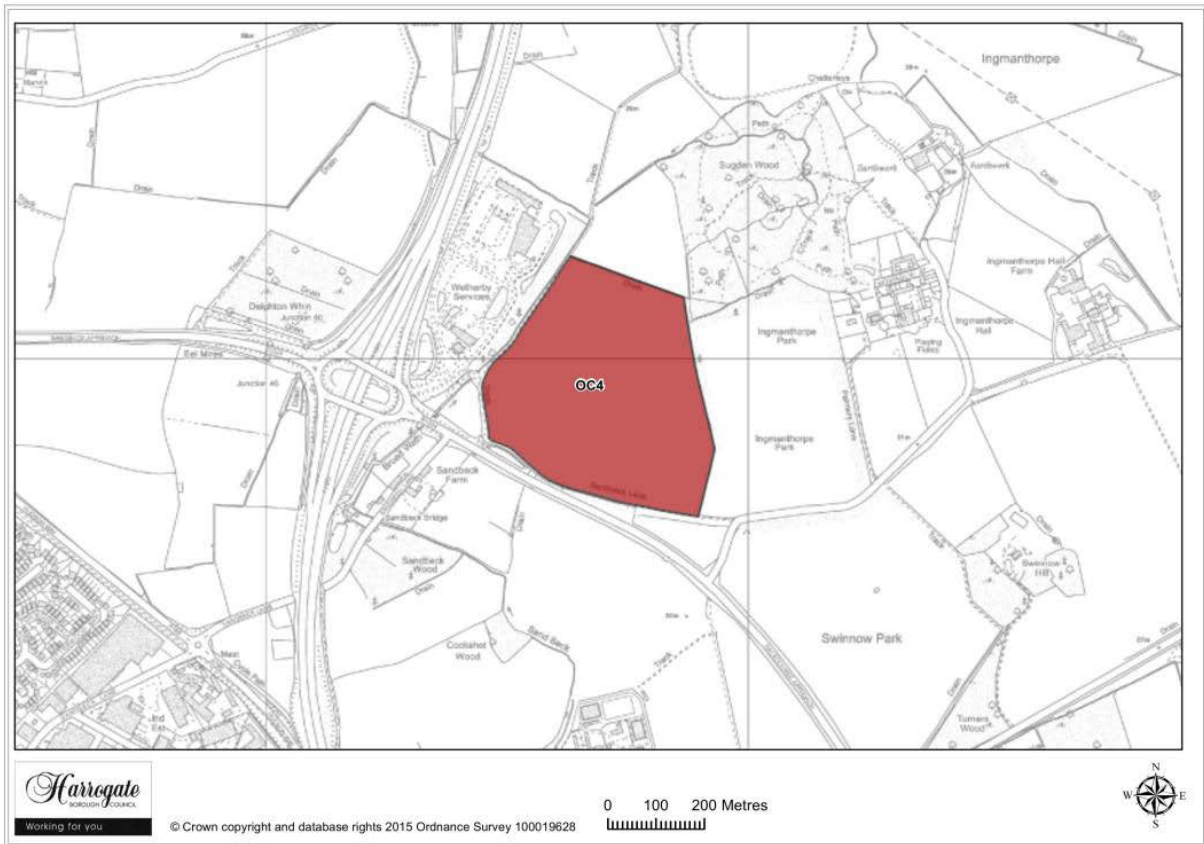
Land north of Sicklinghall Road, Wetherby

Site area (ha): 3.3999

Proposal: Housing

11 Otley and Wetherby

Sites in open countryside near Wetherby



Map Site OC4

Site OC 4

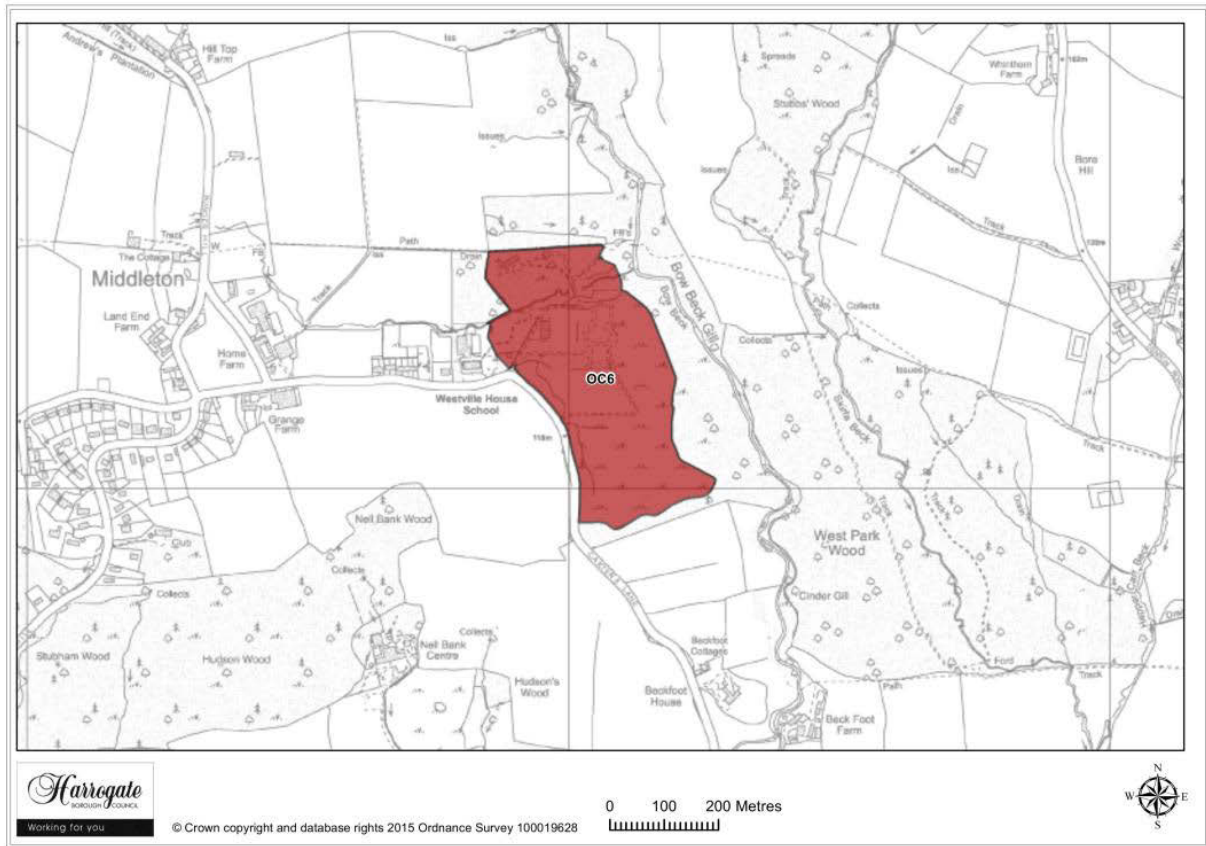
Land north of Racecourse Approach, near Wetherby

Site area (ha): 17.9397

Proposal: Housing / Employment

Open Countryside

12 Open Countryside



Map 12.1 Site OC6

Site OC 6

Former Middleton Hospital

Site area (ha): 12.1247

Proposal: Housing

Previous site reference(s): RL30

