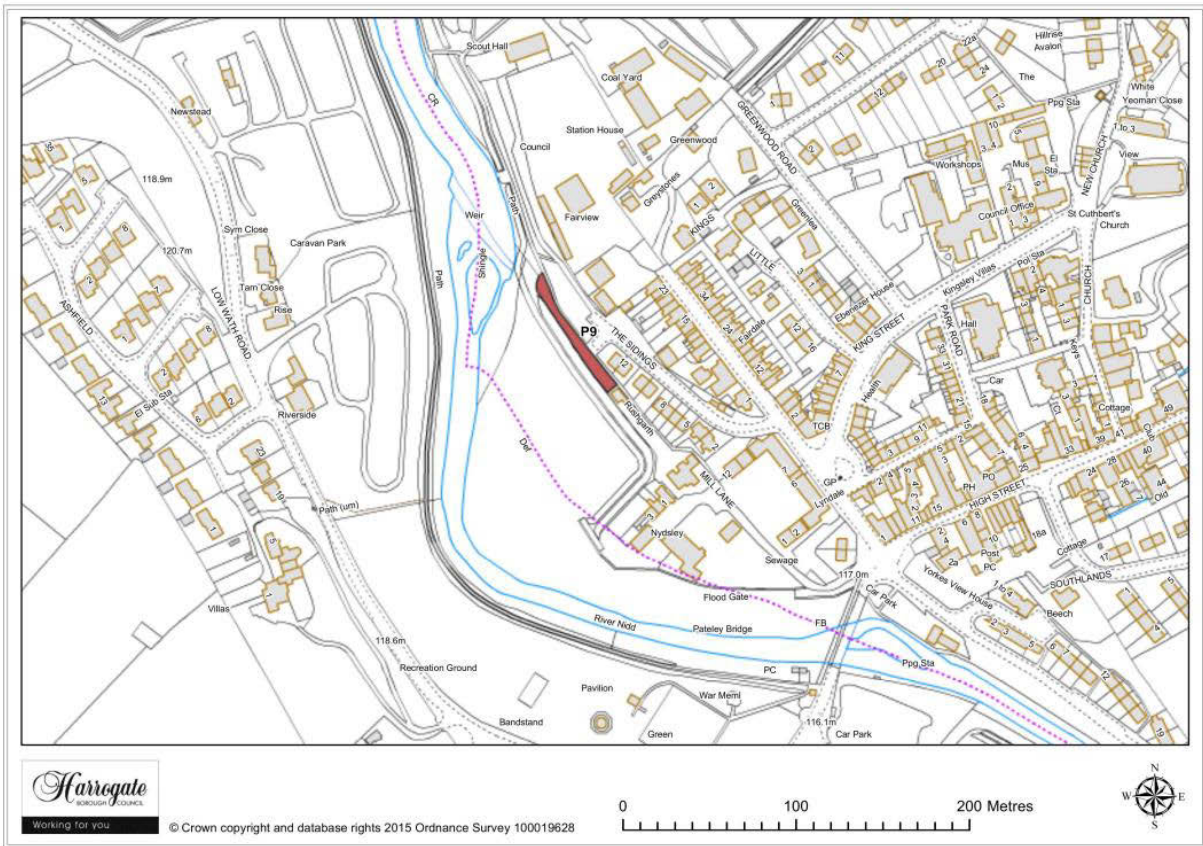


2 Market Towns



Map Site P9

Site P 9

Land off The Sidings, Pateley Bridge

Site screened out - site size too small for inclusion in the SHELAA

Villages A - B

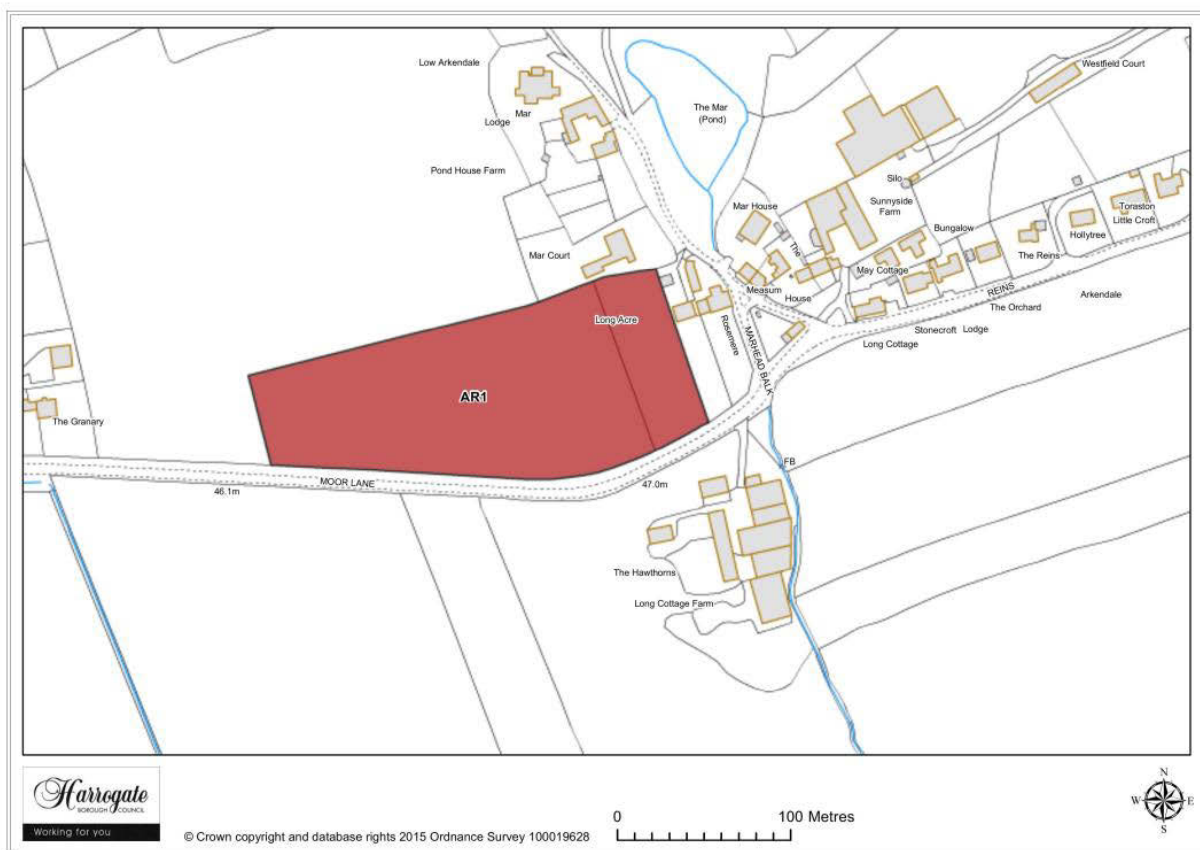
3 Villages A - B

Arkendale



Map 3.1 Arkendale sites

Villages A - B 3



Map Site AR1

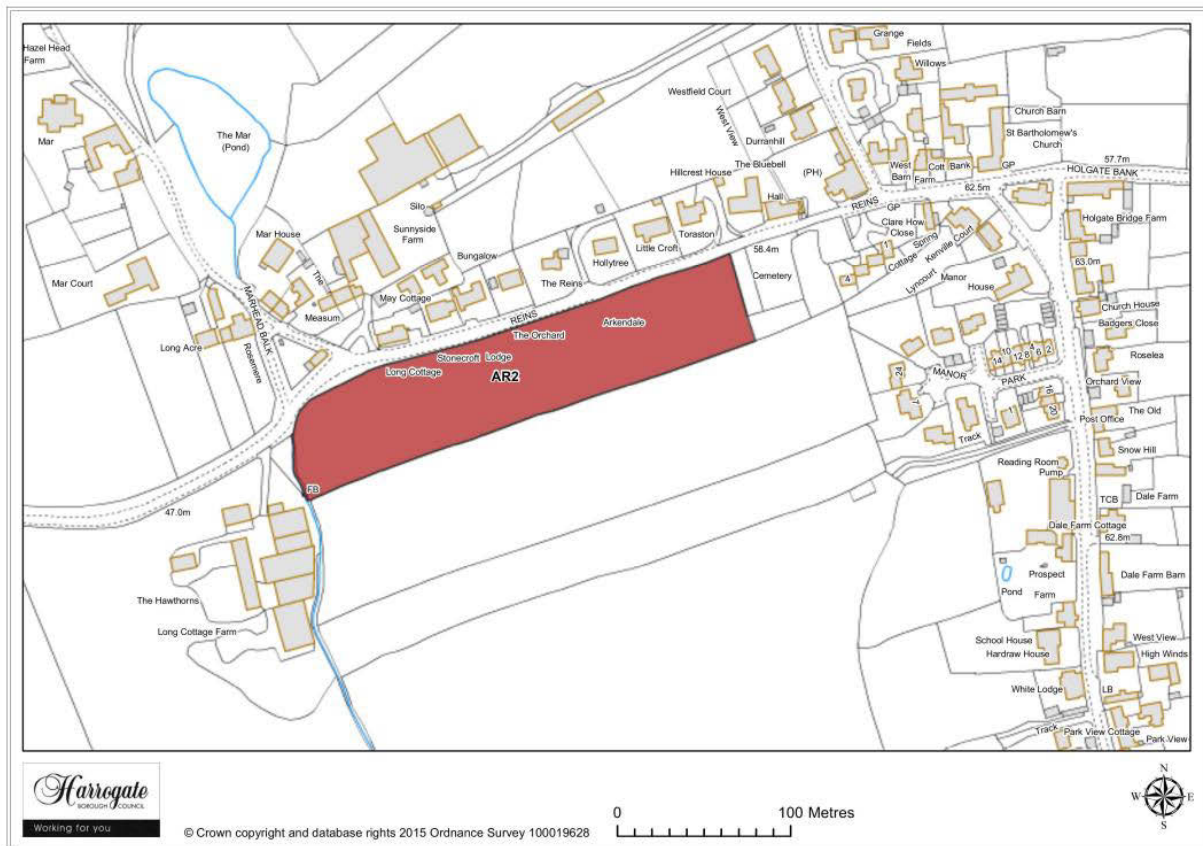
Site AR 1

Land west of Long Acre, Moor Lane, Arkendale

Site area (ha): 2.1348

Proposal: Housing

3 Villages A - B



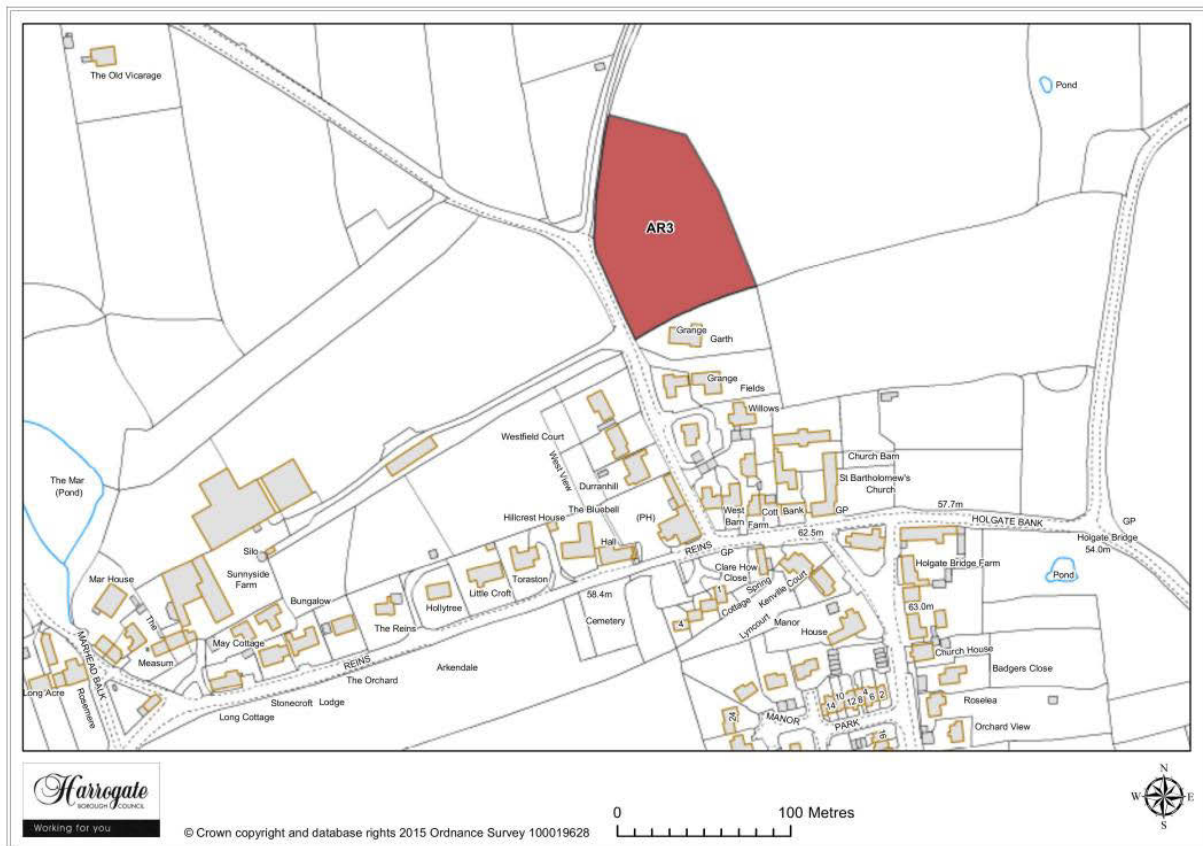
Map Site AR2

Site AR 2

Land to the south of Reins, Arkendale

Site area (ha): 1.4518

Proposal: Housing



Map Site AR3

Site AR 3

Land off West Field Lane, Arkendale

Site area (ha): 0.7729

Proposal: Housing

3 Villages A - B



Map Site AR4

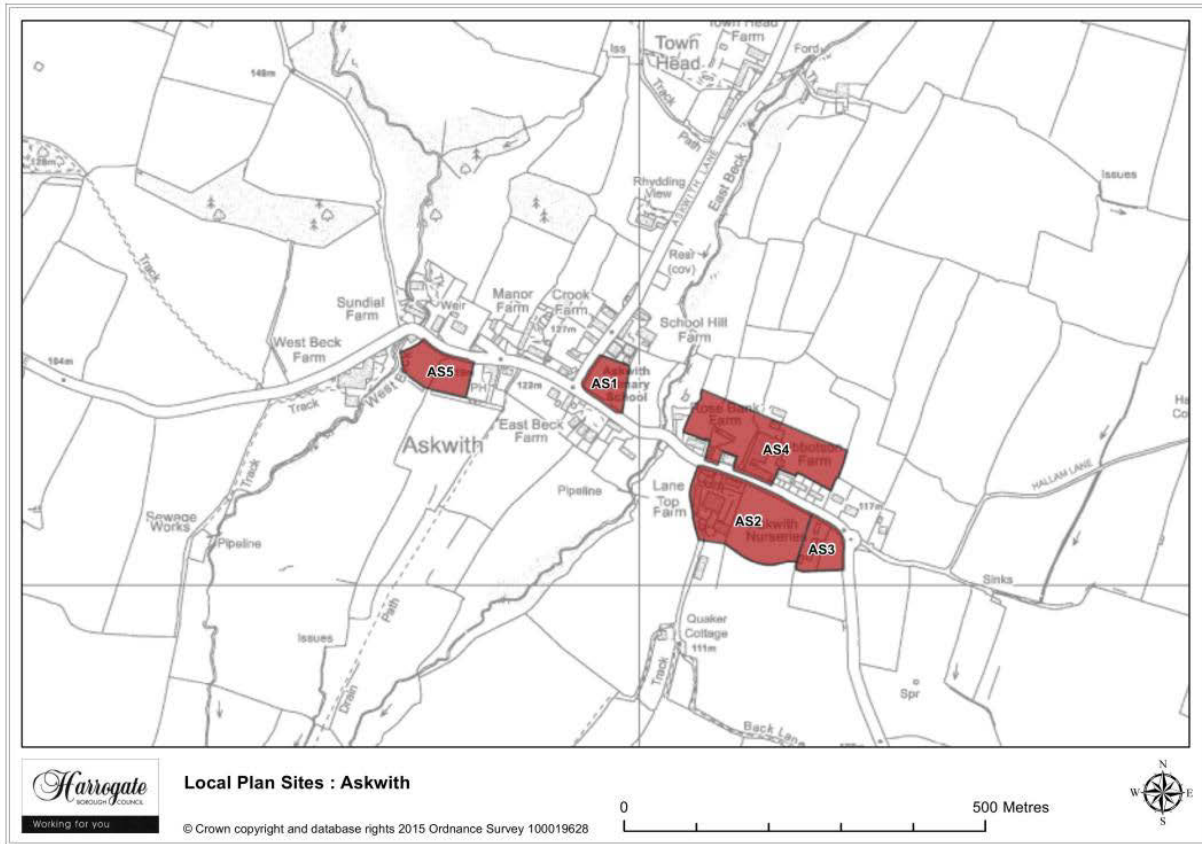
Site AR 4

Land to the west of Moor Lane, Arkendale

Site area (ha): 0.4722

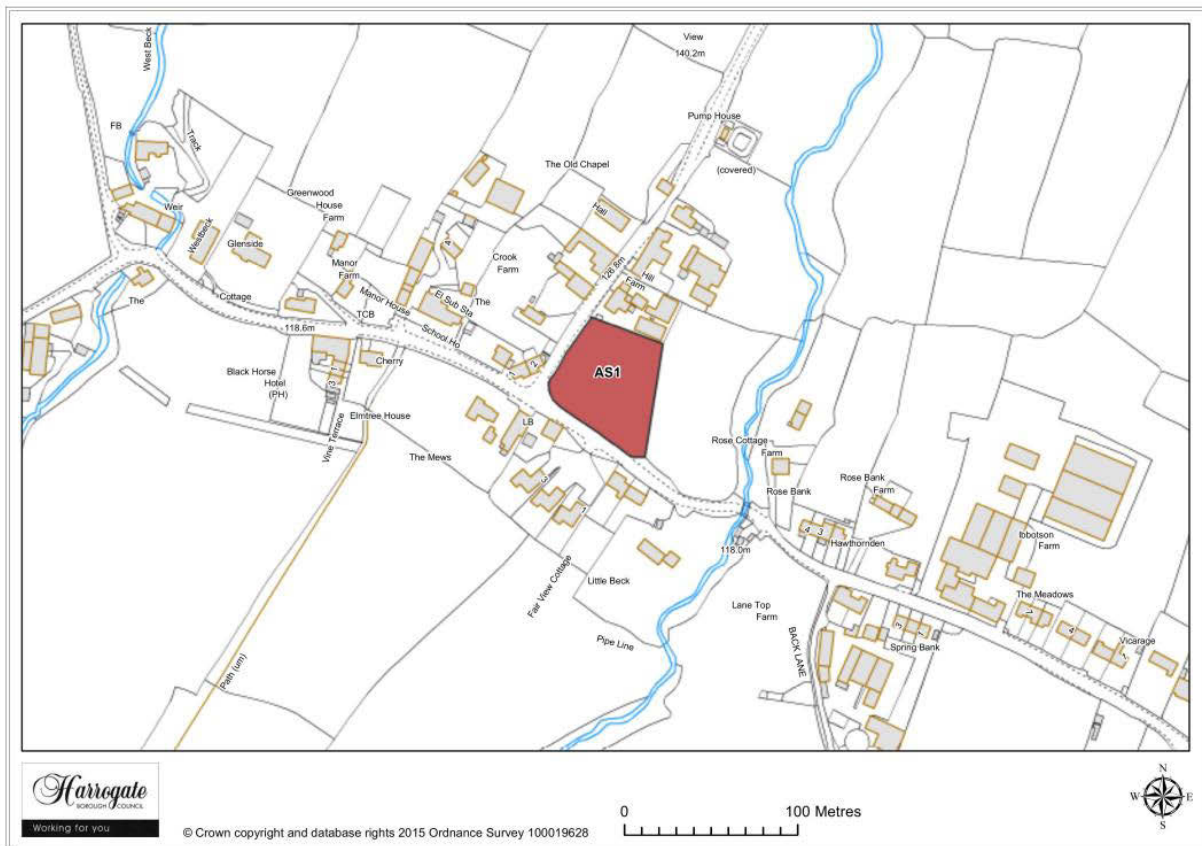
Proposal: Housing

Askwith



Map Site Askwith sites

3 Villages A - B



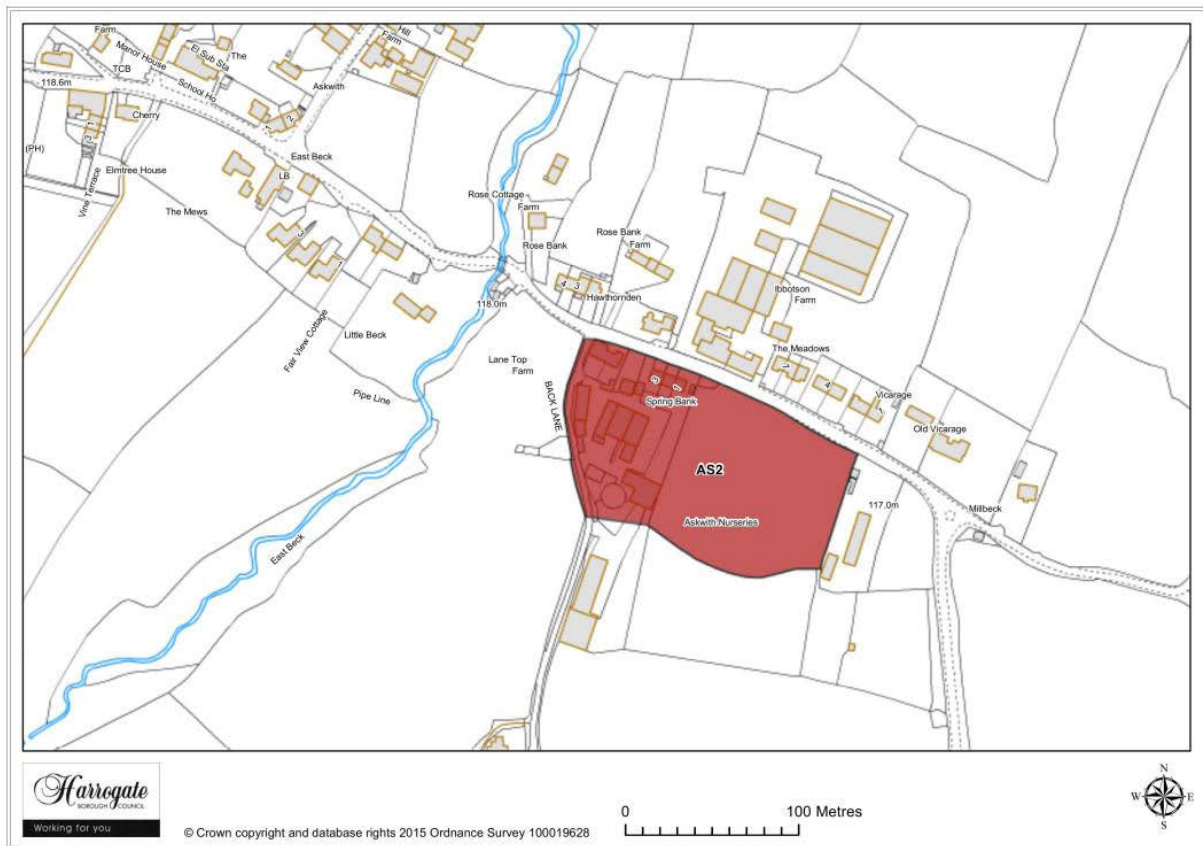
Map Site AS1

Site AS 1

Land south of Askwith Primary School

Site area (ha): 0.3388

Proposal: Housing



Map Site AS2

Site AS 2

Lane Top Farm, Askwith

Site area (ha): 1.5055

Proposal: Housing

3 Villages A - B



Map Site AS3

Site AS 3

Askwith Nuseries, Askwith

Site area (ha): 0.3891

Proposal: Housing



Map Site AS4

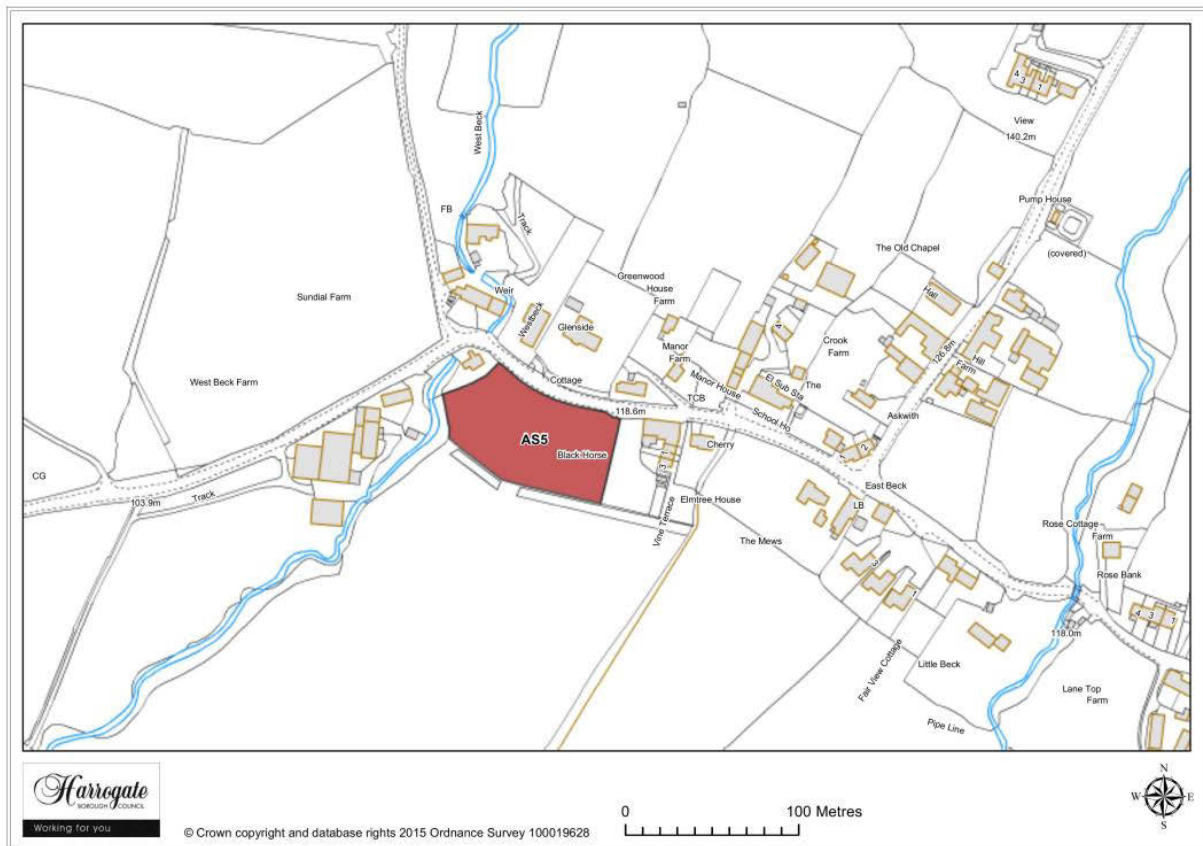
Site AS 4

Land at Rose Bank Farm and Ibbotson Farm, Askwith

Site area (ha): 1.5335

Proposal: Housing

3 Villages A - B



Map Site AS5

Site AS 5

Land to the south of Main Street, Askwith

Site area (ha): 0.4934

Proposal: Housing

Baldersby



Map 3.2 Baldersby Site

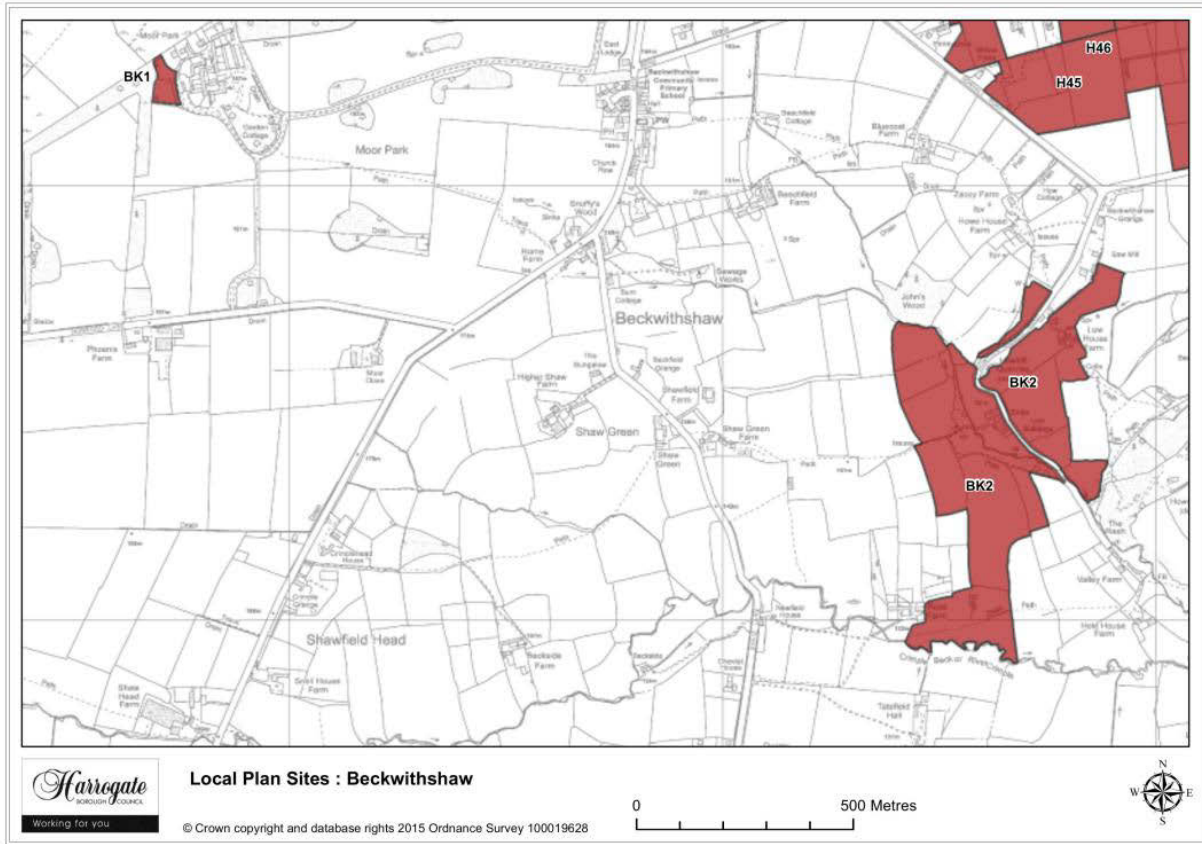
Site BD 1

Village Farmyard, Baldersby

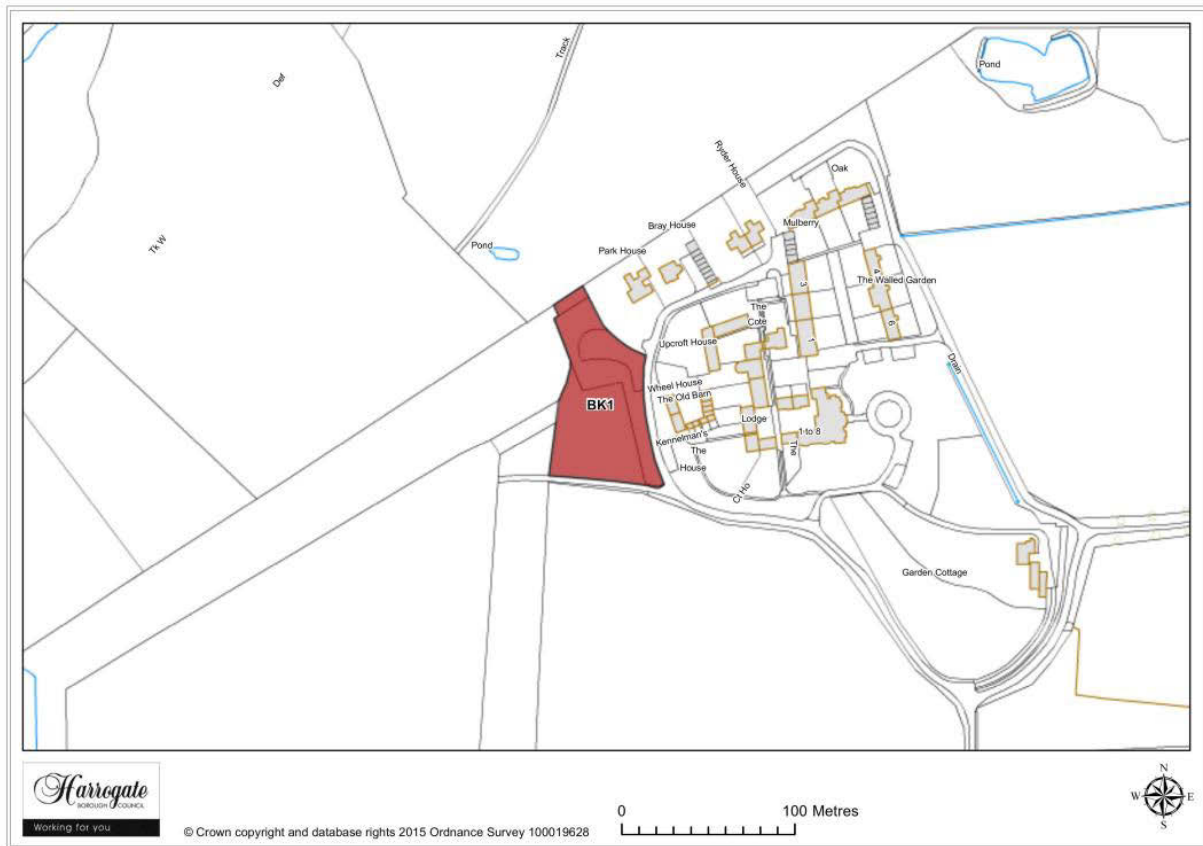
Proposal: Permission Granted

3 Villages A - B

Beckwithshaw



Map 3.3 Beckwithshaw sites



Map Site BK1

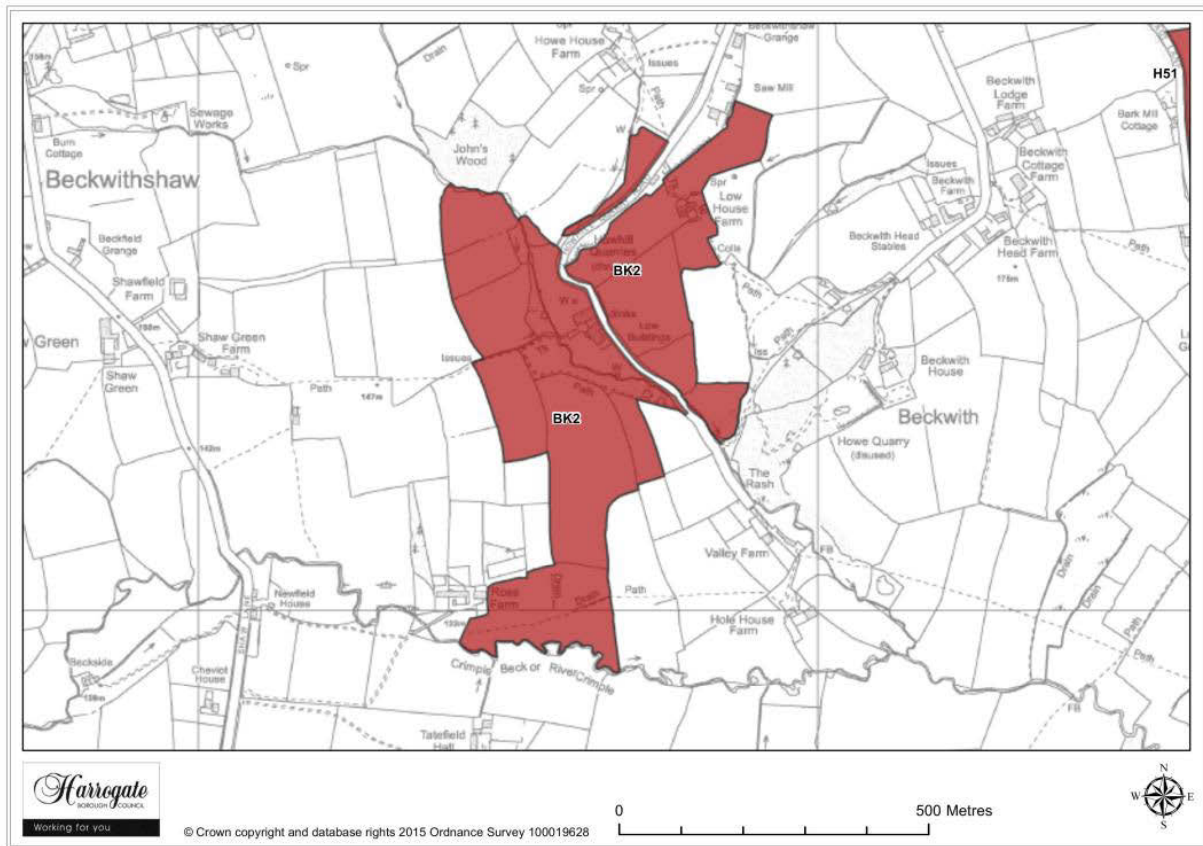
Site BK 1

Land at Moor Park, Beckwithshaw

Site area (ha): 0.4760

Proposal: Housing

3 Villages A - B



Map Site BK2

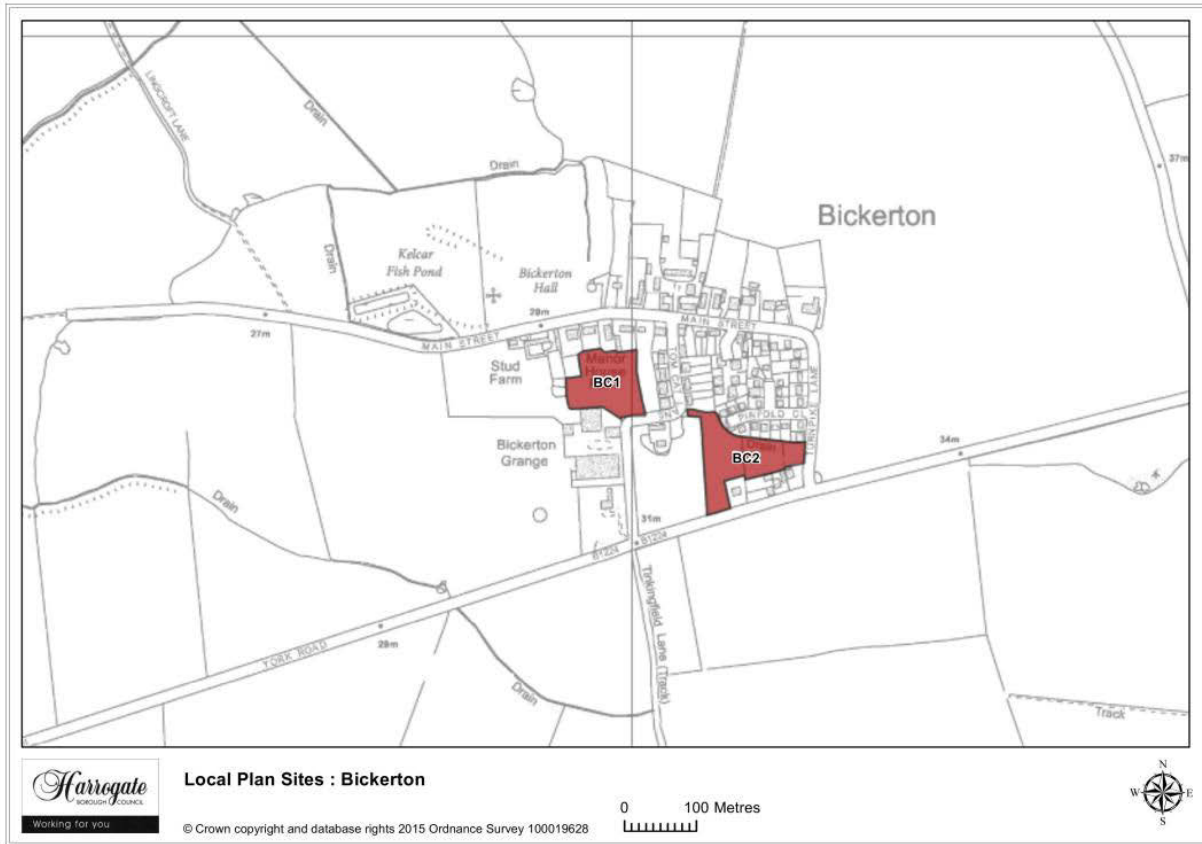
Site BK 2

Land and buildings at Low House Farm, Beckwithshaw

Site area (ha): 20.8168

Proposal: Housing

Bickerton



Map 3.4 Bickerton sites

3 Villages A - B



Picture Site BC1

Site BC 1

Land at Tom Cat Lane, Bickerton

Site area (ha): 0.7808

Proposal: Housing

Villages A - B 3



Map Site BC1

Site BC 2

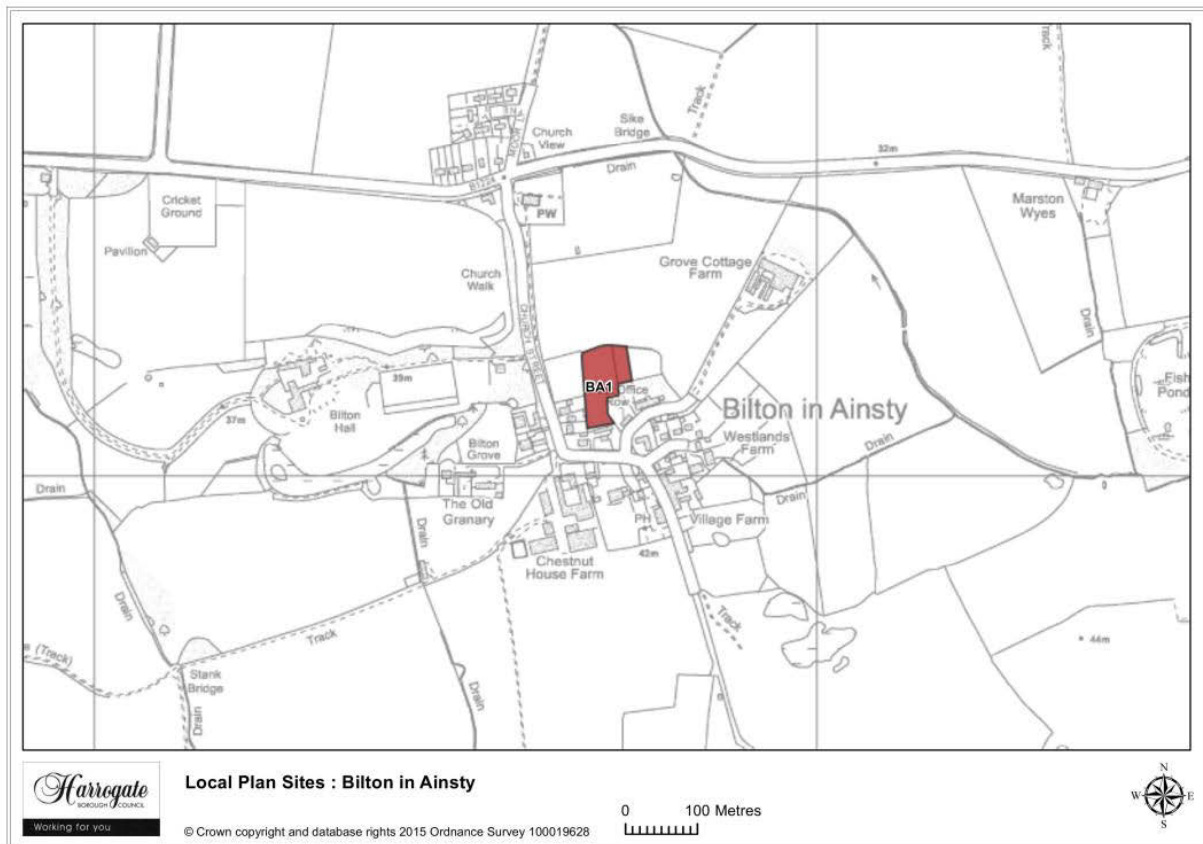
Land off Turnpike Lane, Bickerton

Site area (ha): 0.9555

Proposal: Housing

3 Villages A - B

Bilton in Ainsty



Map 3.5 Bilton in Ainsty Sites

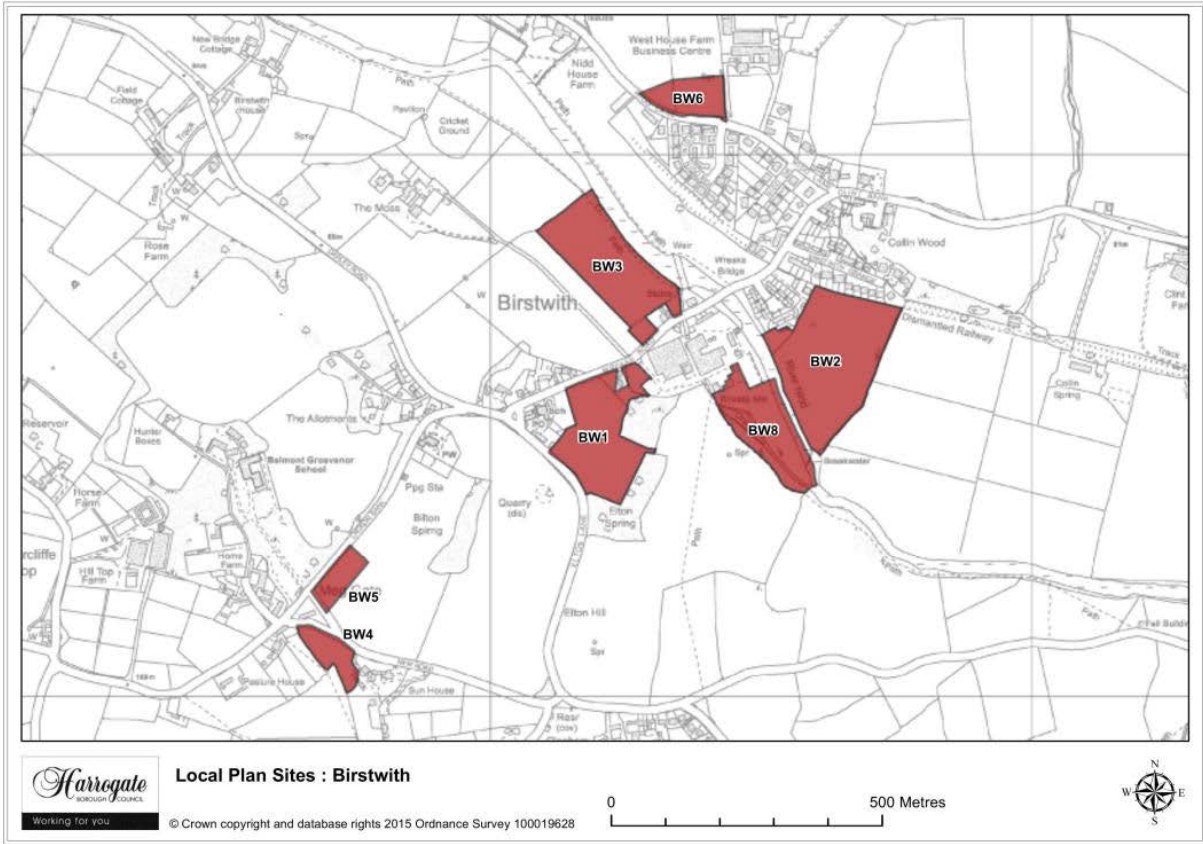
Site BA 1

Land at Bilton in Ainsty

Site area (ha): 0.5397

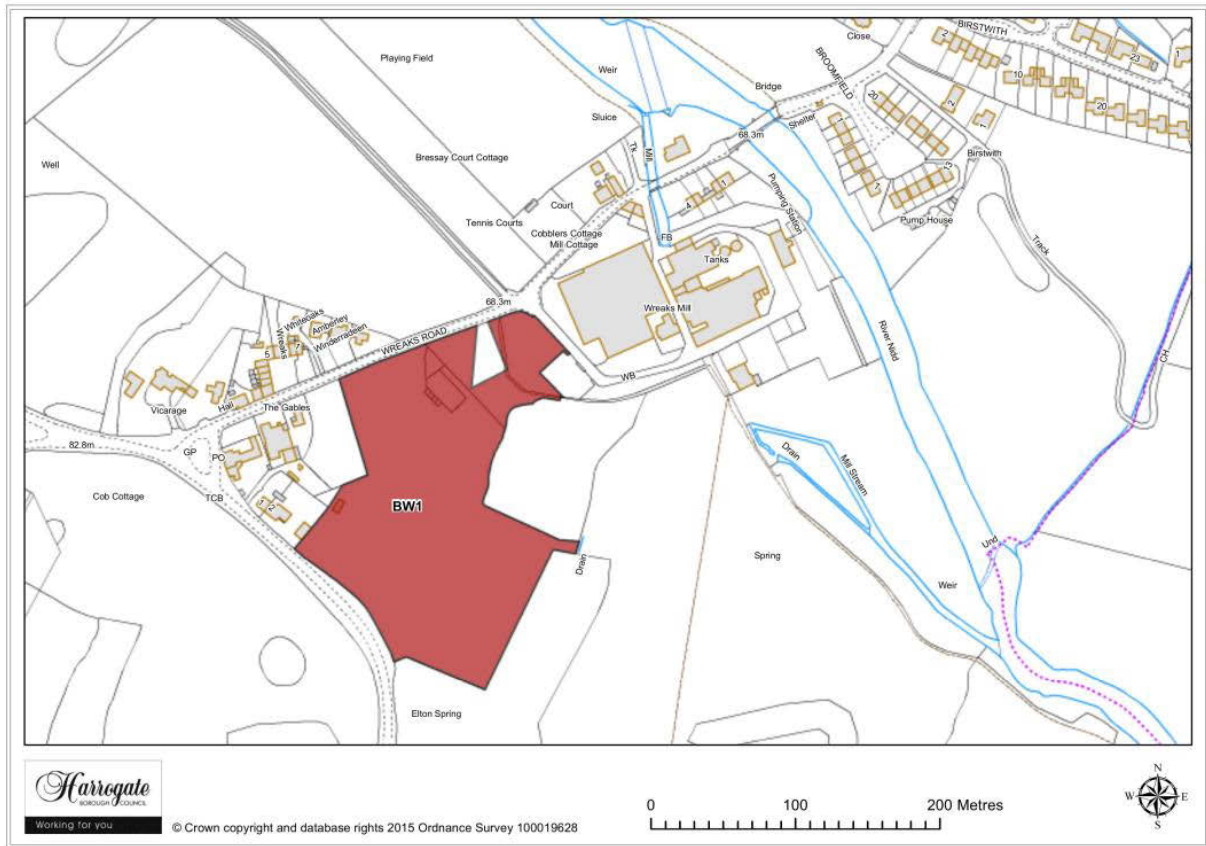
Proposal: Housing

Birstwith



Map 3.6 Birstwith sites

3 Villages A - B



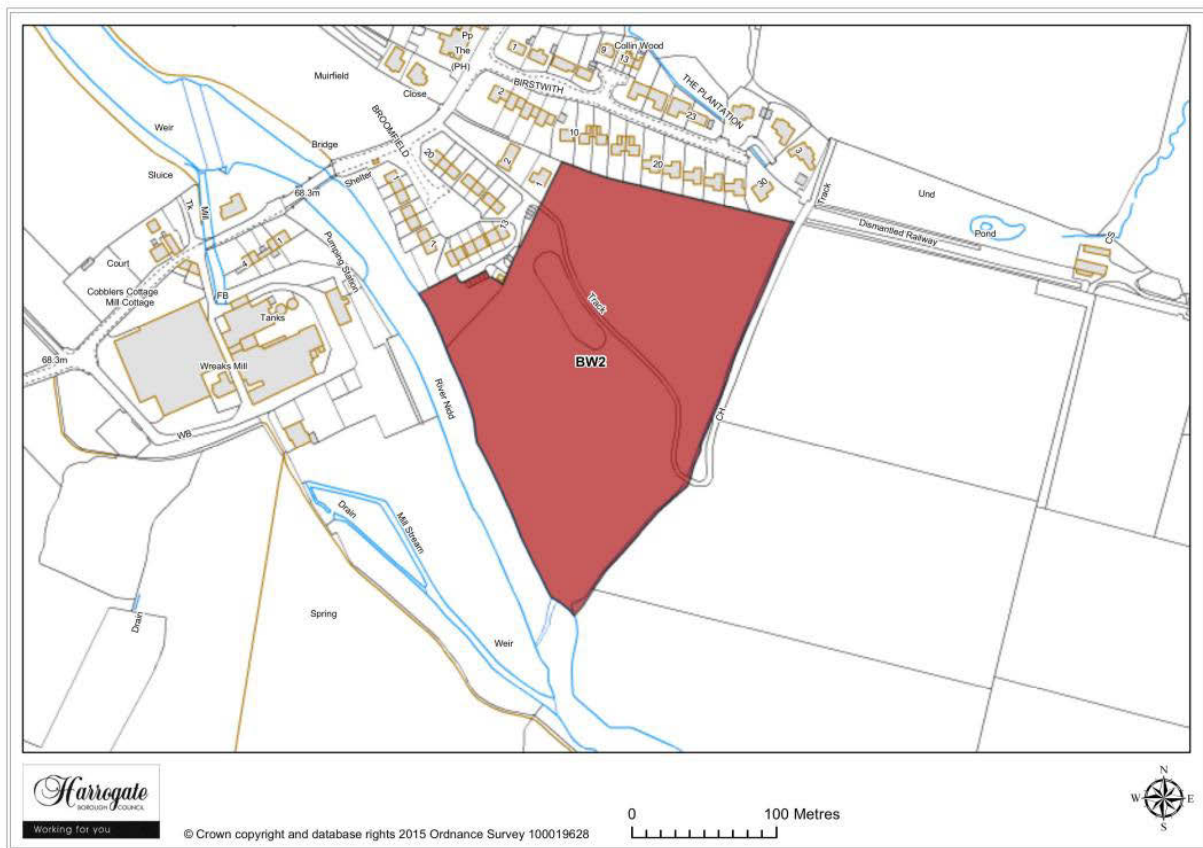
Map Site BW1

Site BW 1

Land south of Wreaks Road, Birstwith

Site area (ha): 2.7192

Proposal: Housing



Map Site BW2

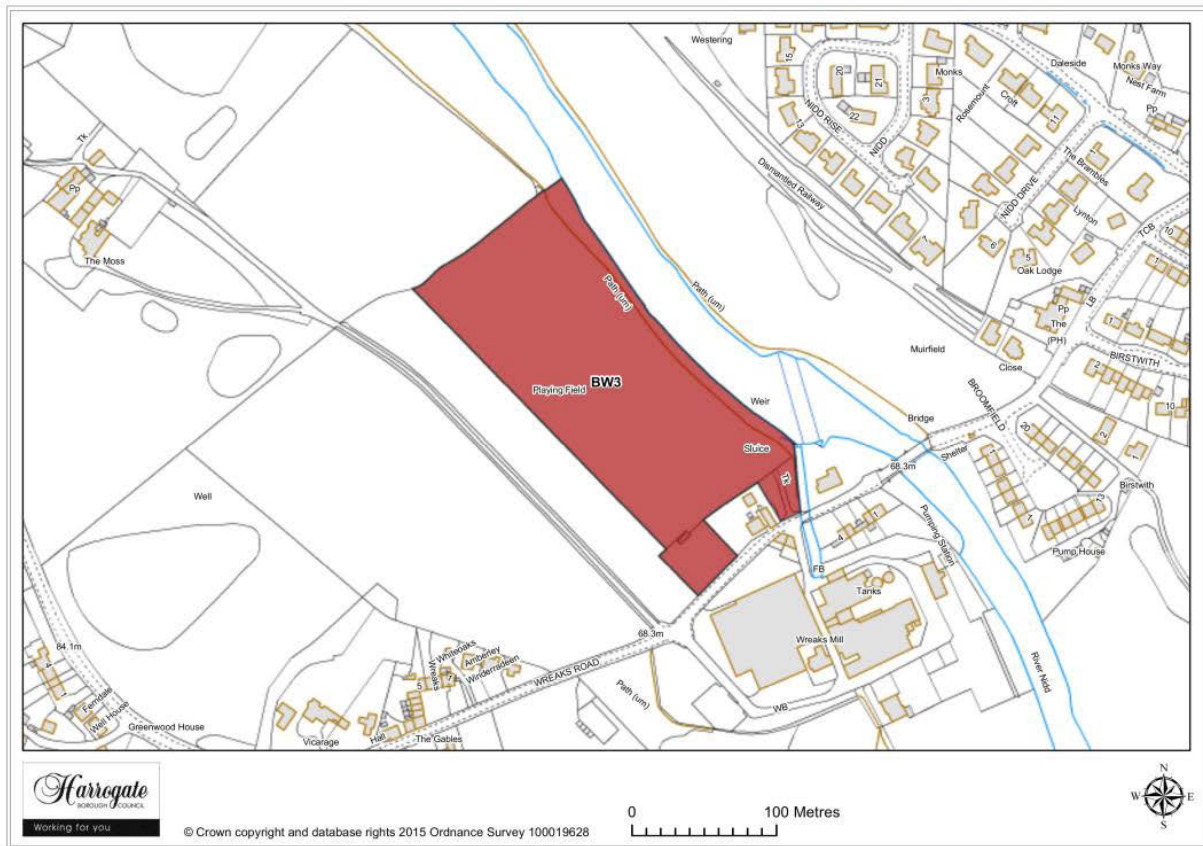
Site BW 2

Land adjacent to River Nidd, Birstwith

Site area (ha): 4.3143

Proposal: Housing

3 Villages A - B



Map Site BW3

Site BW 3

Land to the north of Wreaks Road, Birstwith

Site area (ha): 3.0102

Proposal: Housing

Villages A - B 3



Map BW4 BW4

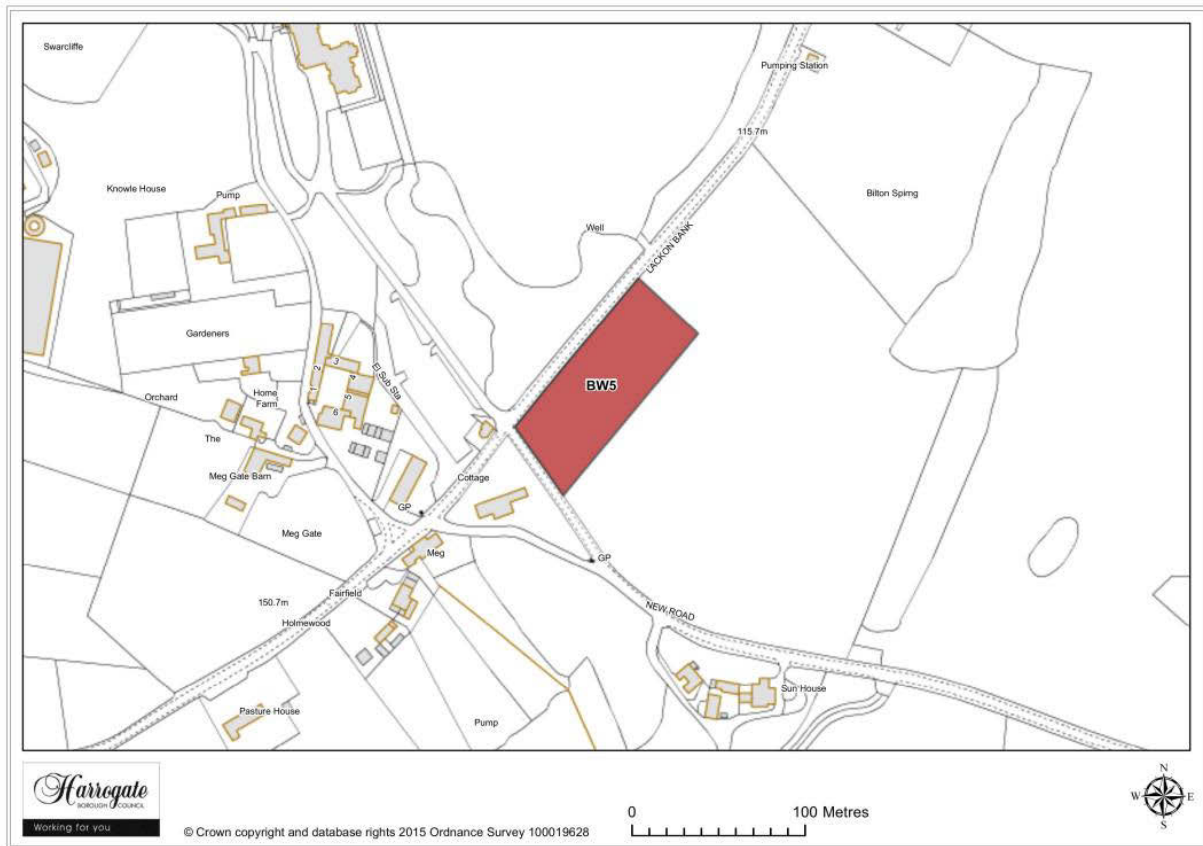
Site BW 4

Land south of New Road, Birstwith

Site area (ha): 0.6200

Proposal: Housing

3 Villages A - B



Map Site BW5

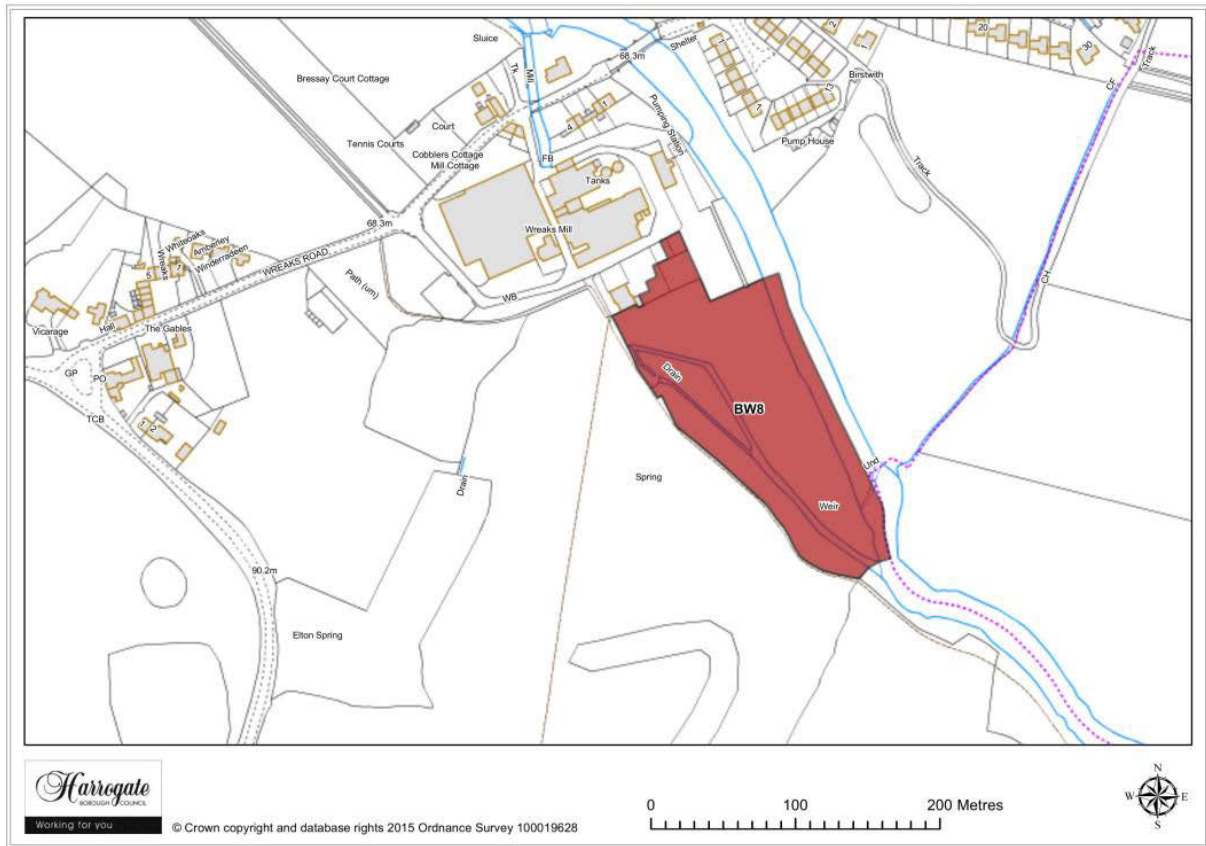
Site BW 5

Land at Meg Gate, Birstwith

Site area (ha): 0.5469

Proposal: Housing

3 Villages A - B



Map Site BW8

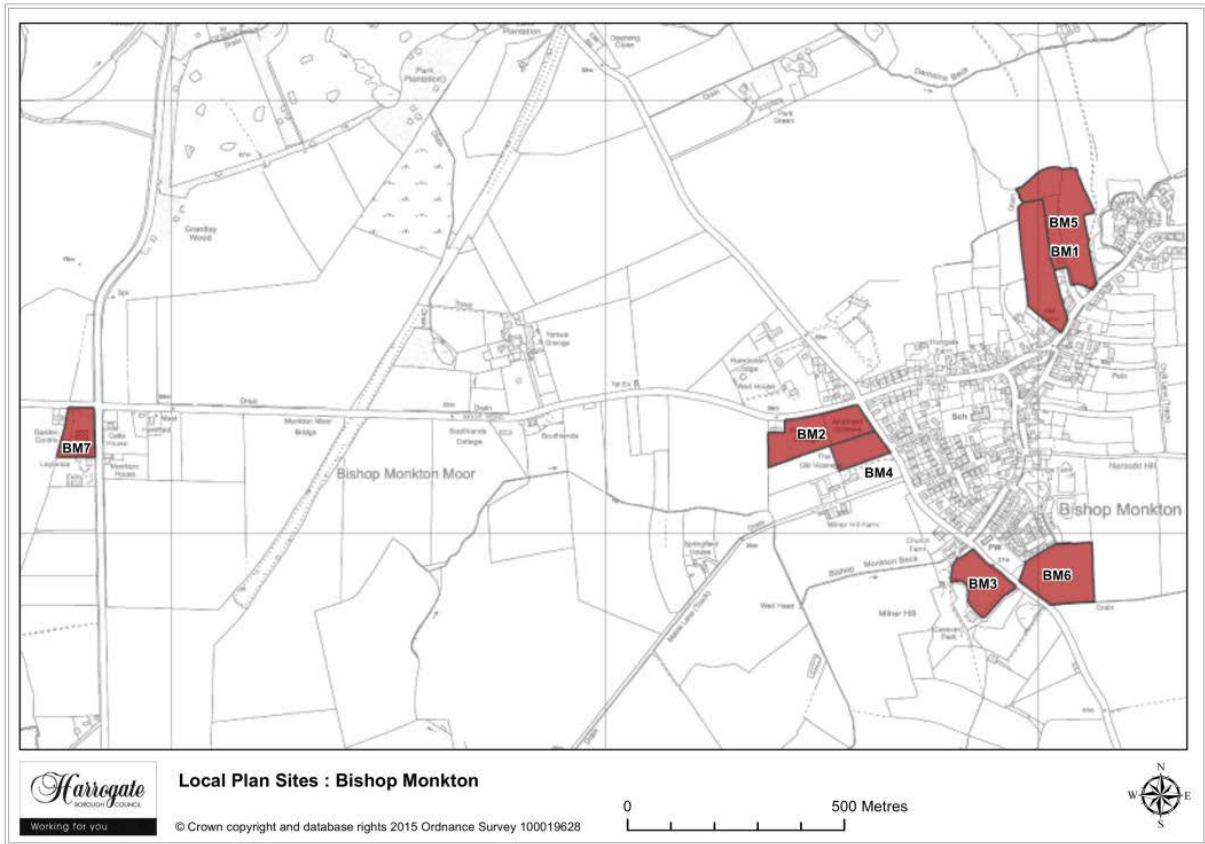
Site BW 8

Land adjoining Kerry Ingredients (UK) Ltd to the south east, Birstwith

Site area (ha): 2.0426

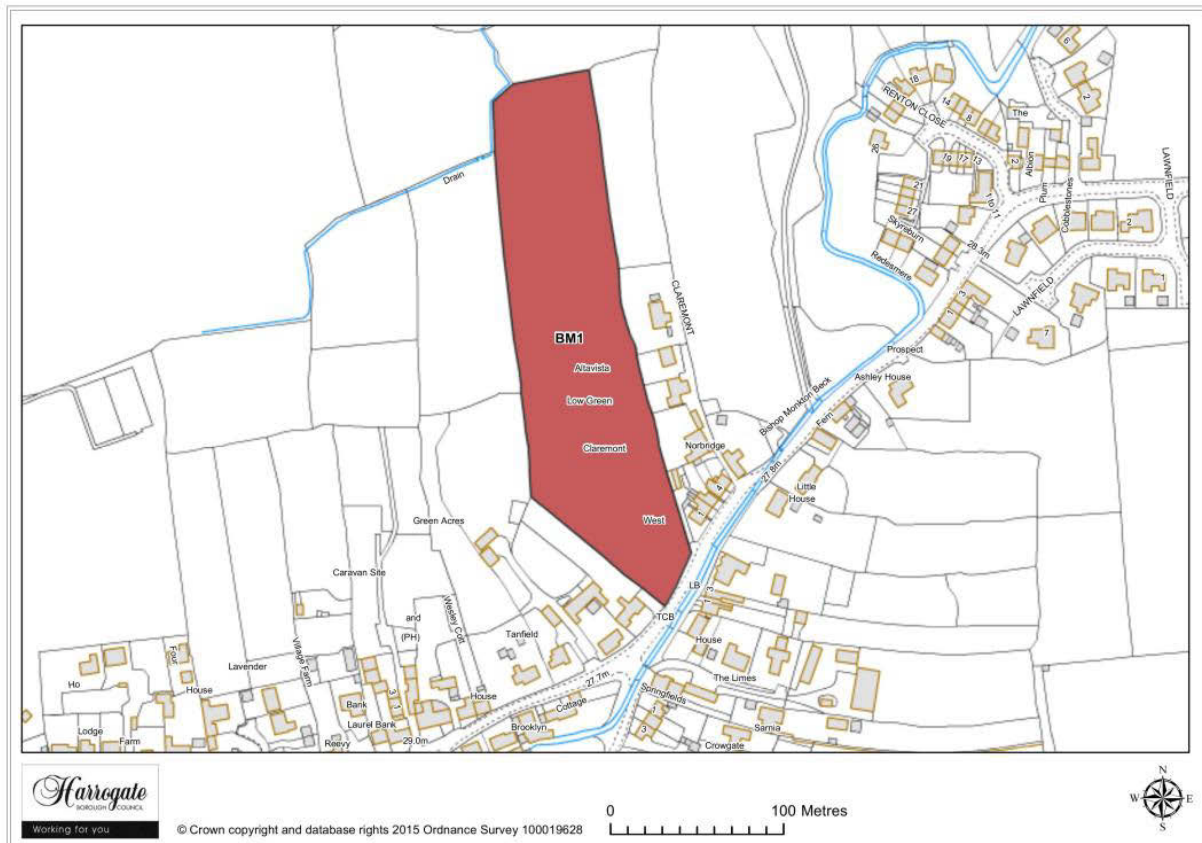
Proposal: Housing / Employment

Bishop Monkton



Map 3.7 Bishop Monkton sites

3 Villages A - B



Map Site BM1

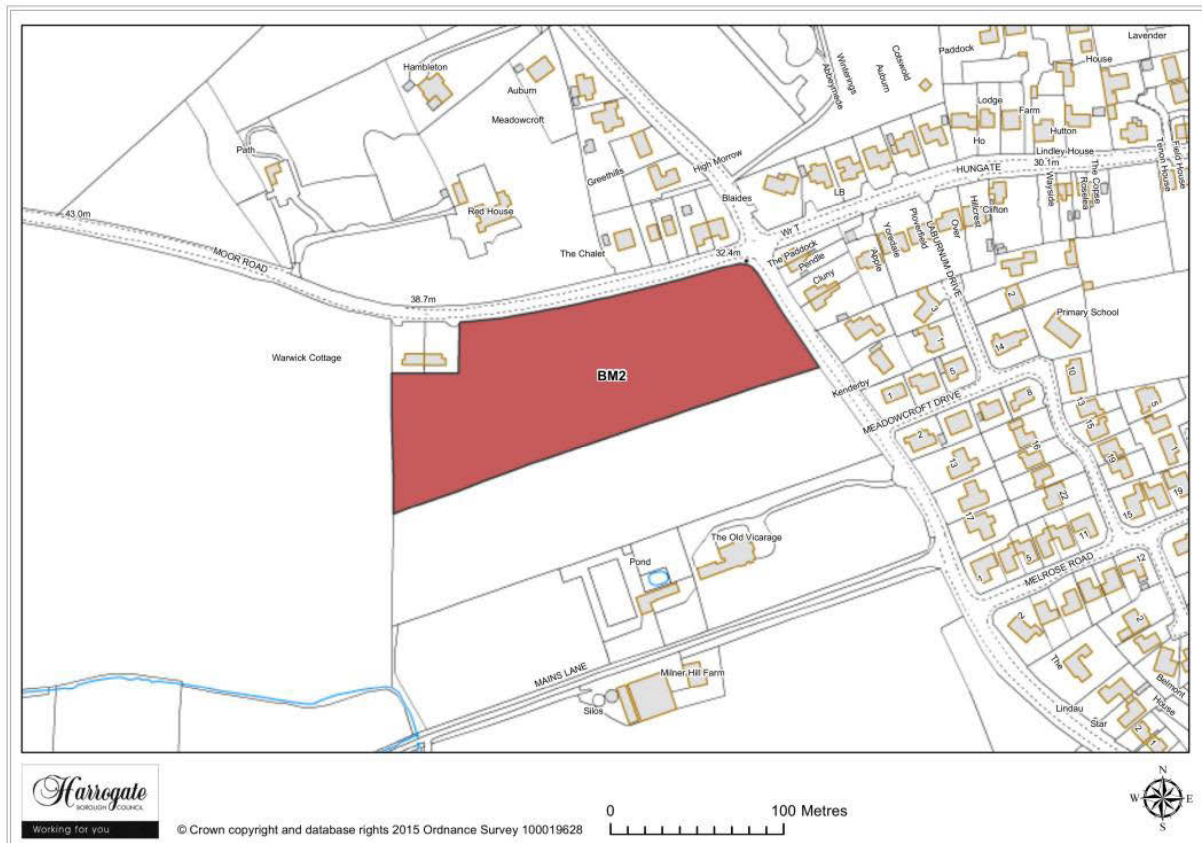
Site BM 1

Land adjacent to Hall Farm, Bishop Monkton

Site area (ha): 1.9160

Proposal: Housing

Villages A - B 3



Map Site BM2

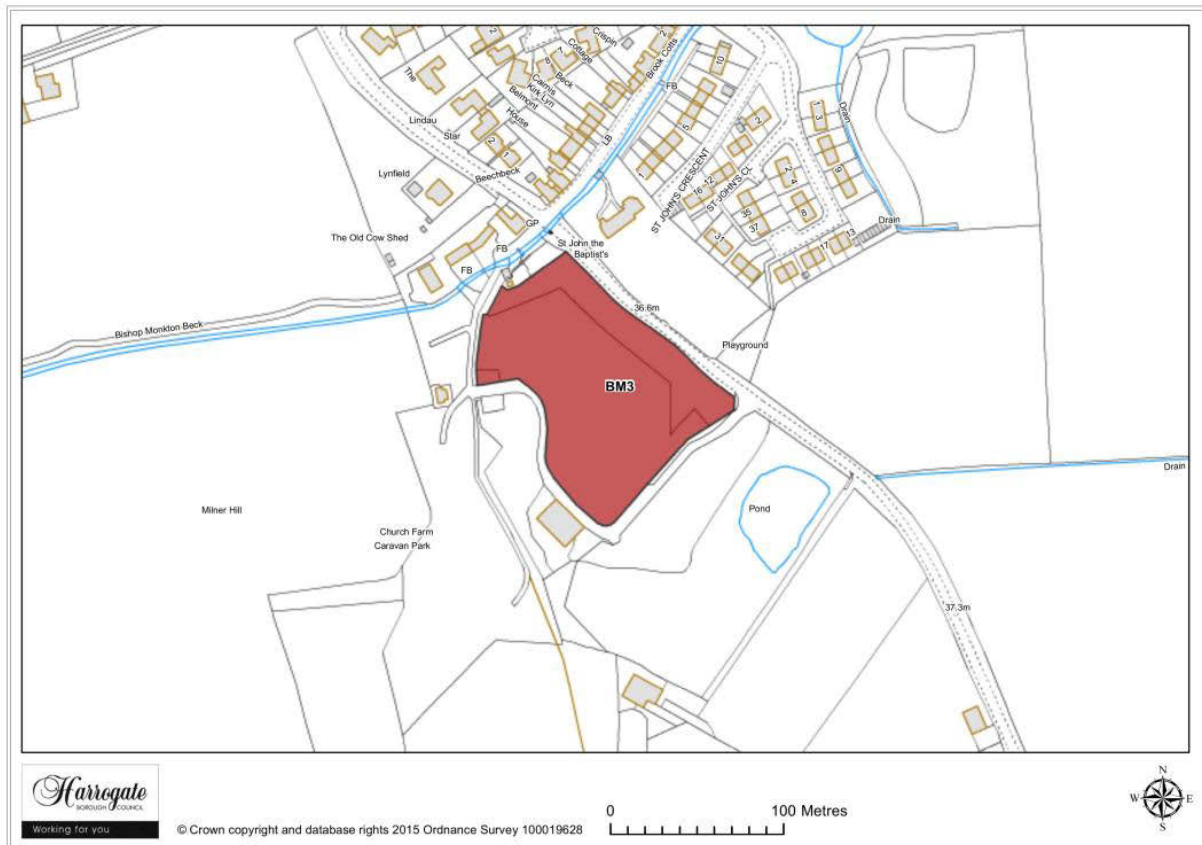
Site BM 2

Former allotments off Knaresborough Road, Bishop Monkton

Site area (ha): 1.8132

Proposal: Housing

3 Villages A - B



Map Site BM3

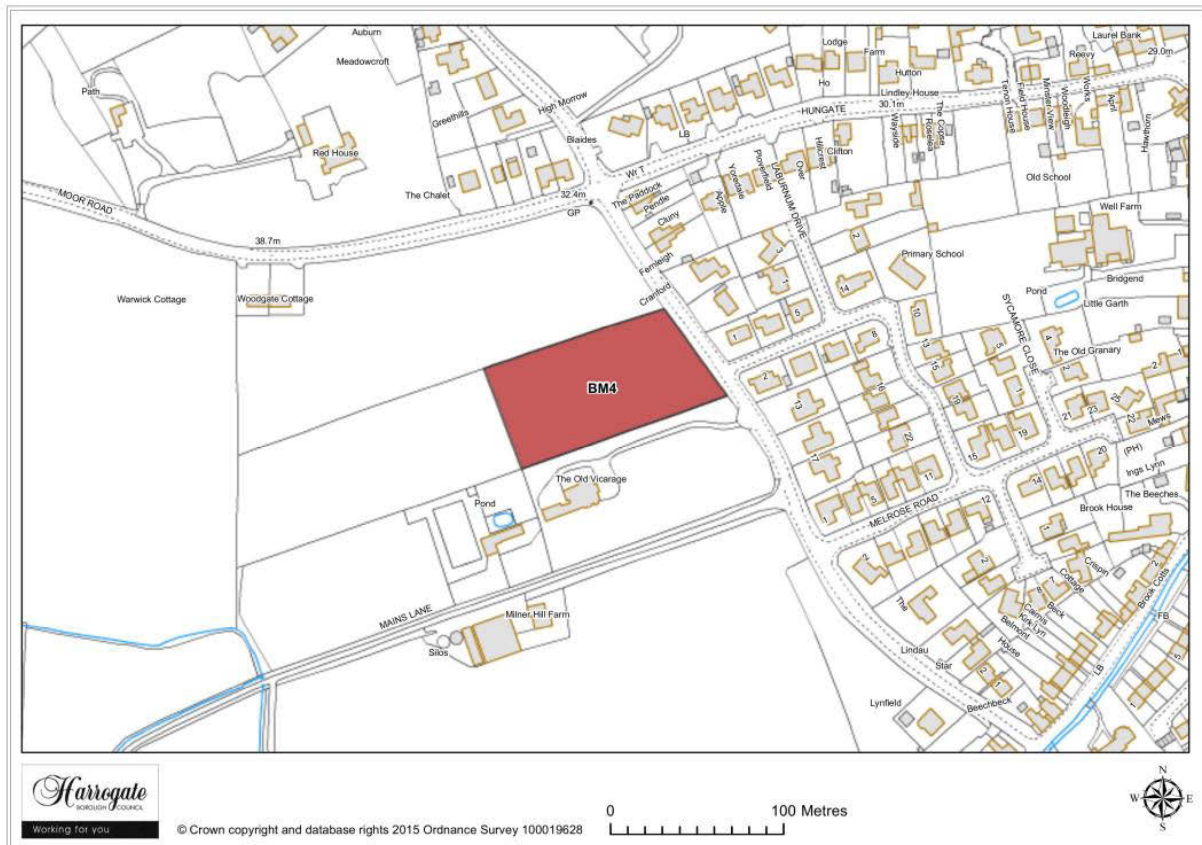
Site BM 3

Land at Church Farm, Bishop Monkton

Site area (ha): 1.1892

Proposal: Housing

Villages A - B 3



Map Site BM4

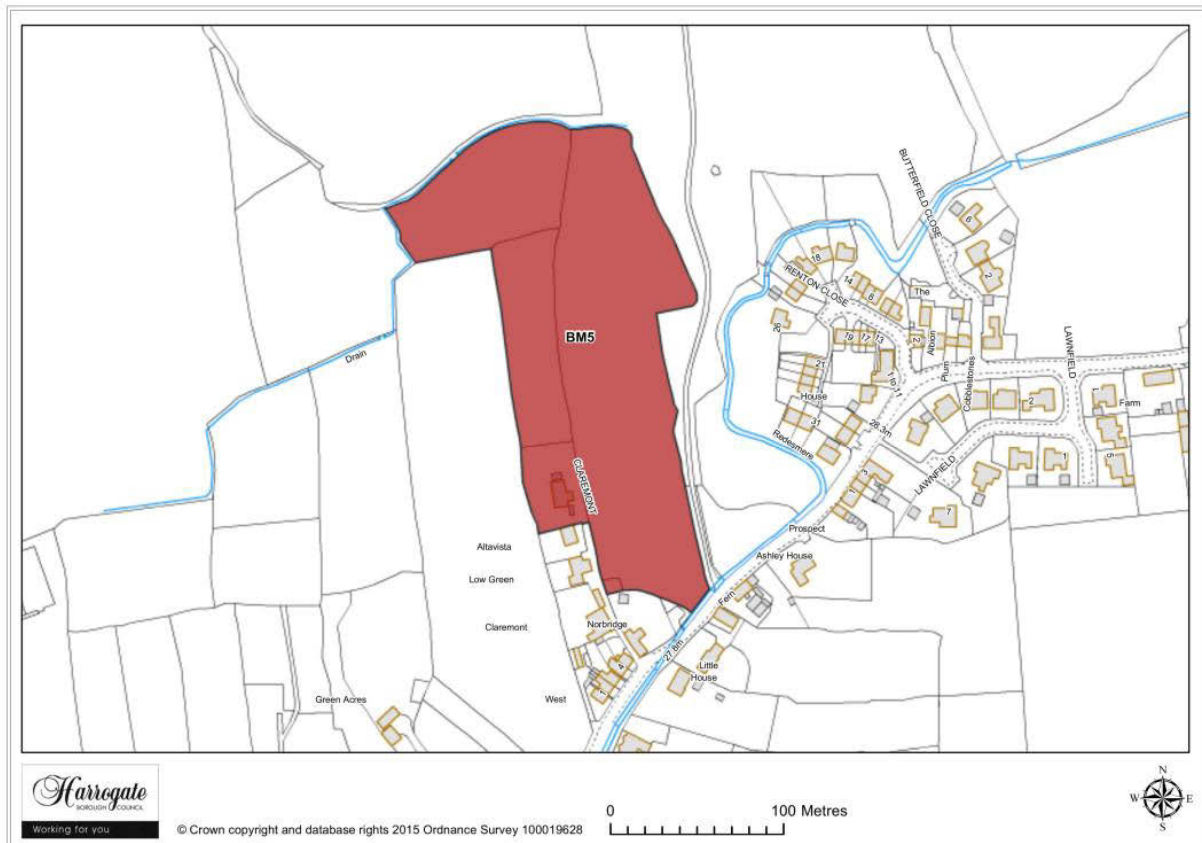
Site BM 4

Land at Knaresborough Road, Bishop Monkton

Site area (ha): 0.7159

Proposal: Housing

3 Villages A - B



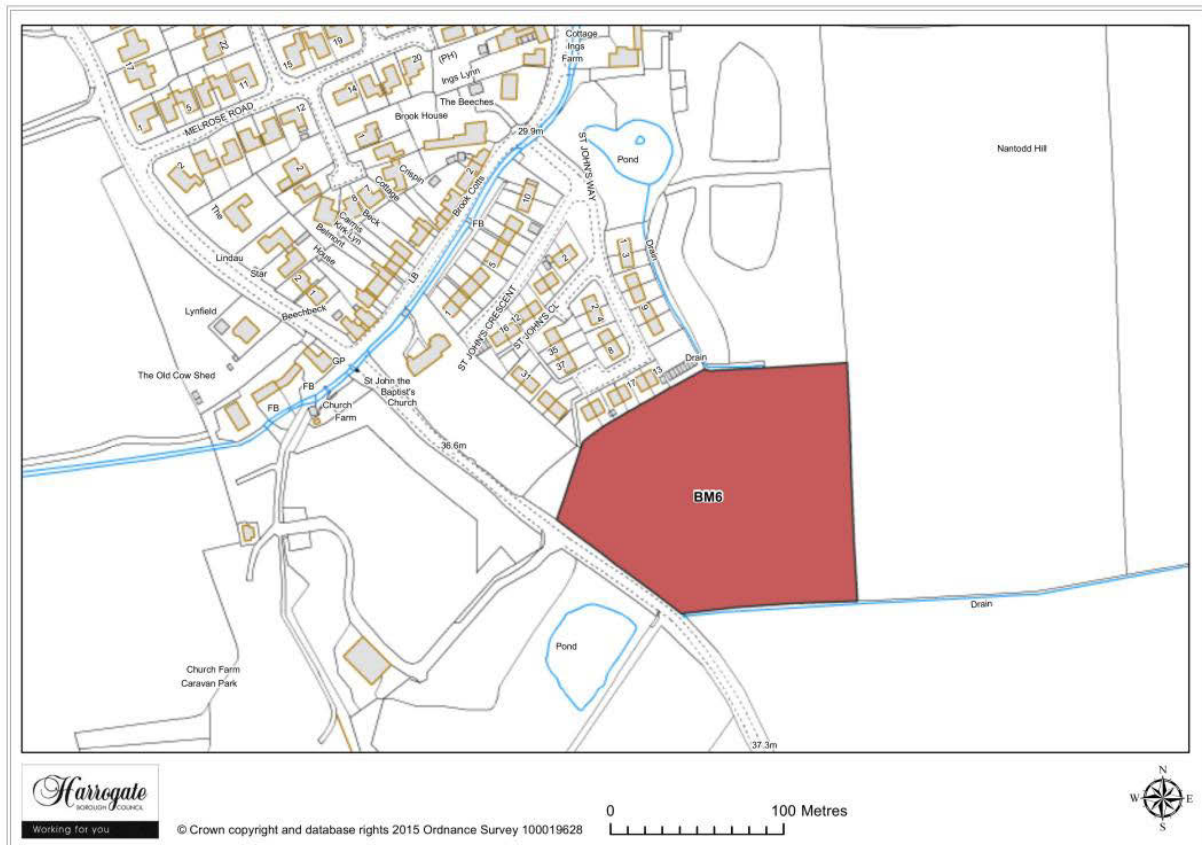
Map Site BM5

Site BM 5

Land adjacent to Long Meadow, Bishop Monkton

Site area (ha): 2.6928

Proposal: Housing



Map Site BM6

Site BM 6

Land at St John's Way, Bishop Monkton

Site area (ha): 1.9352

Proposal: Housing

3 Villages A - B



Map Site BM7

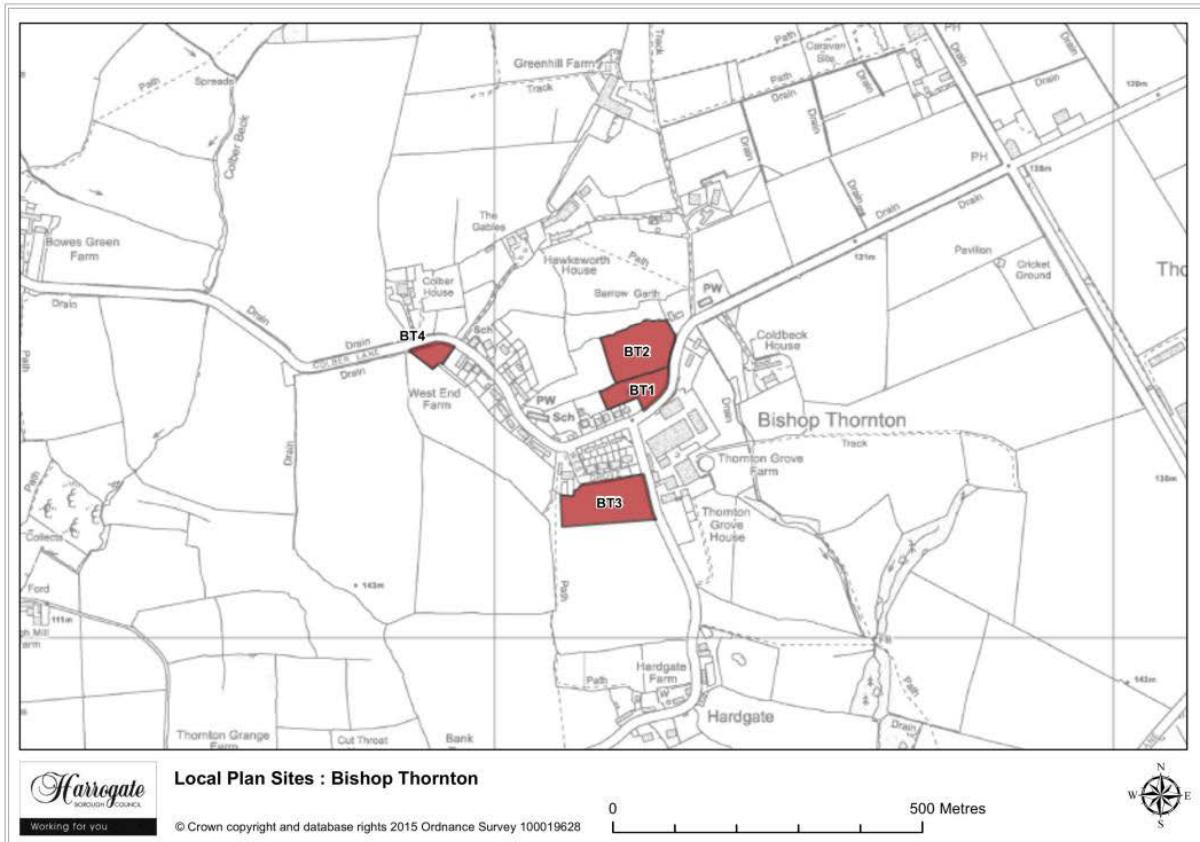
Site BM 7

Cascade Garden Centre, Ripon Road, Bishop Monkton

Site area (ha): 0.8437

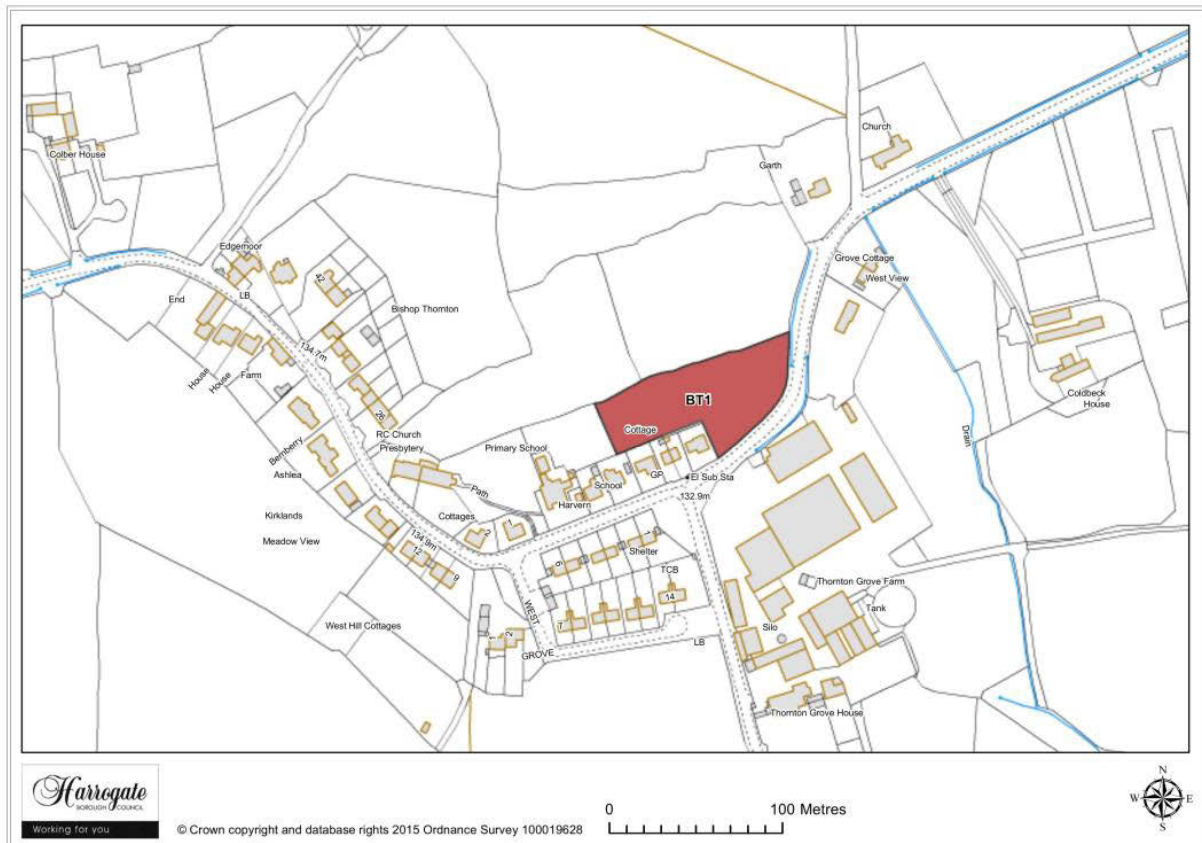
Proposal: Housing

Bishop Thornton



Map 3.8 Bishop Thornton sites

3 Villages A - B



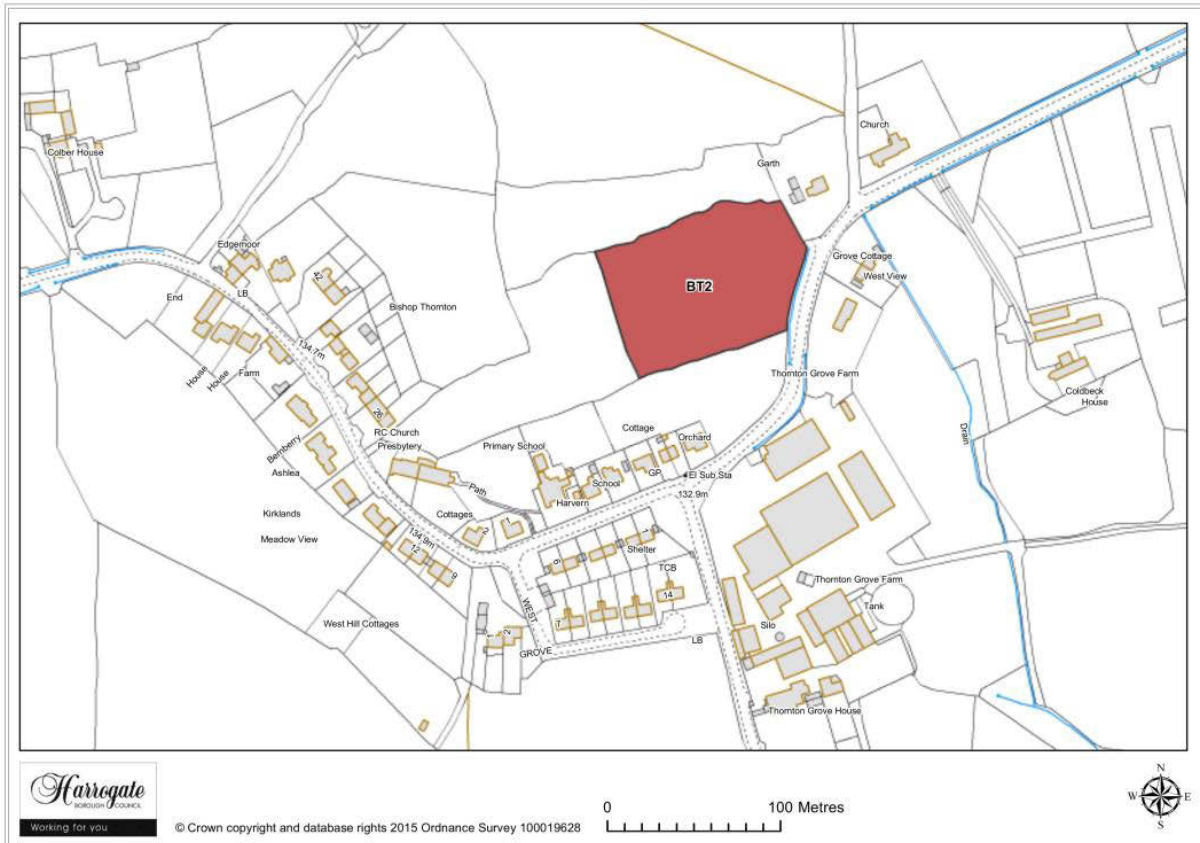
Map Site BT1

Site BT 1

Land at Colber Lane, Bishop Thornton

Site area (ha): 0.4306

Proposal: Housing



Map Site BT2

Site BT 2

Land at Colber Lane, Bishop Thornton

Site area (ha): 0.8429

Proposal: Housing

3 Villages A - B



Map Site BT3

Site BT 3

Land south of West Grove, Bishop Thornton

Permission Granted



Map Site BT4

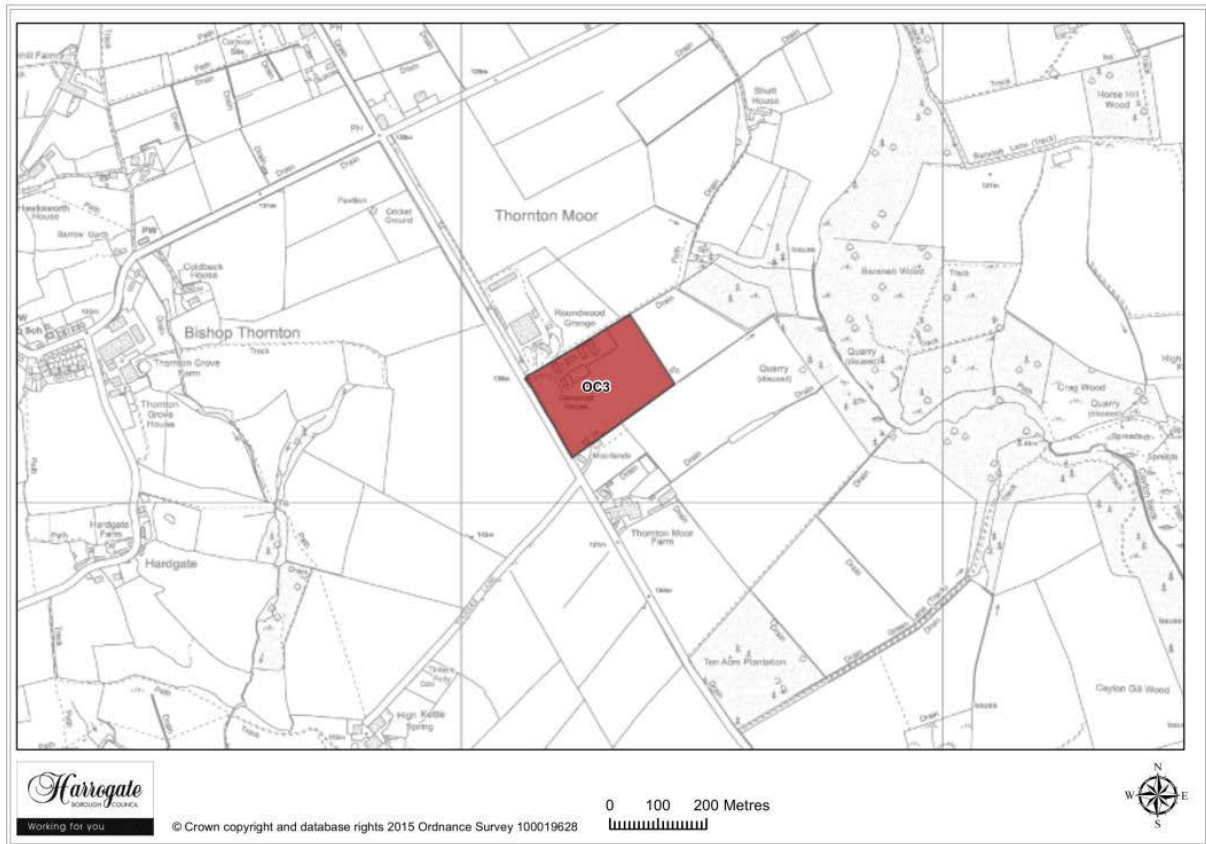
Site BT 4

Land at West End Farm, Bishop Thornton

Proposal: - Screened out site - site too small

3 Villages A - B

Sites in open countryside near Bishop Thornton



Map Site OC3

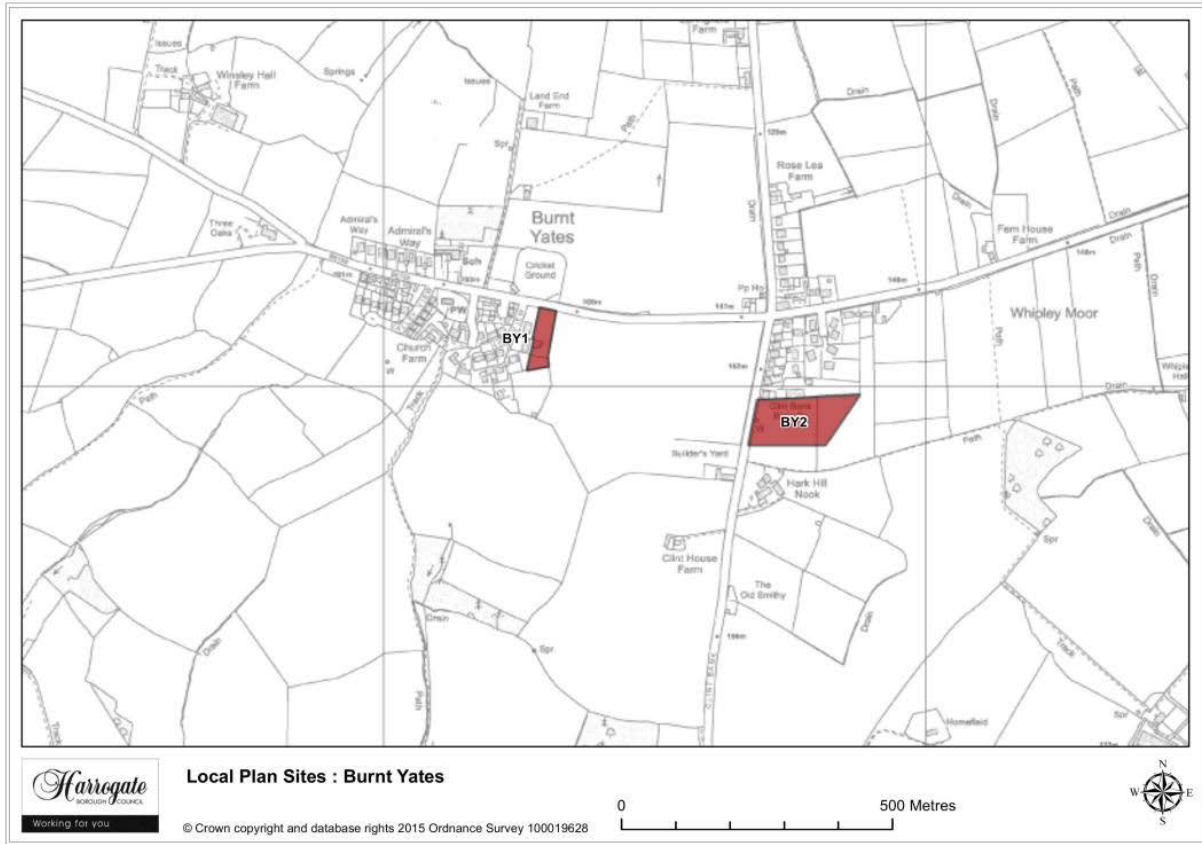
Site OC 3

Oakwood Park Business Centre, near Bishop Thornton

Site area (ha): 4.7013

Proposal: Employment

Burnt Yates



Map 3.9 Burnt Yates sites

3 Villages A - B



Map Site BY1

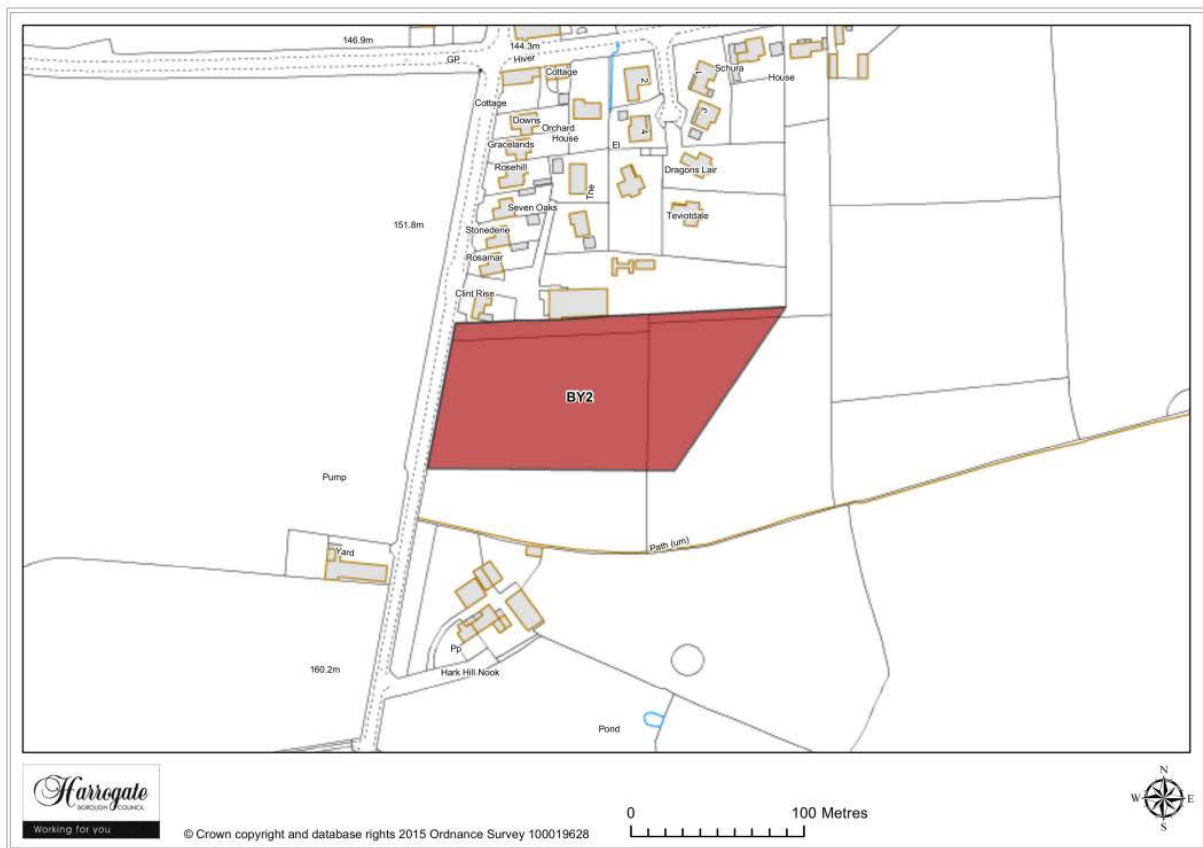
Site BY 1

Paddock to east of 3 High View, Burnt Yates

Site area (ha): 0.3731

Proposal: Housing

Villages A - B 3



Map Site BY2

Site BY 2

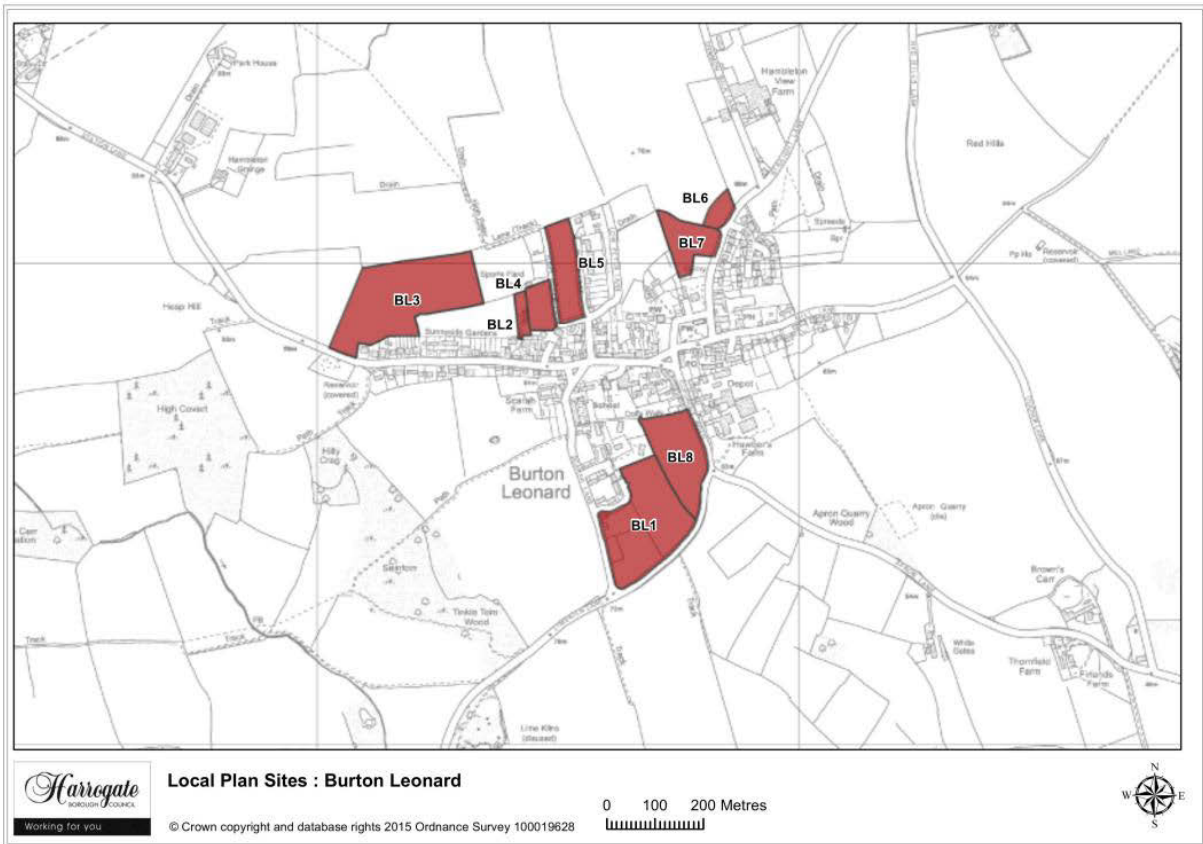
Land at Hark Hill, Burnt Yates

Site area (ha): 1.4615

Proposal: Housing

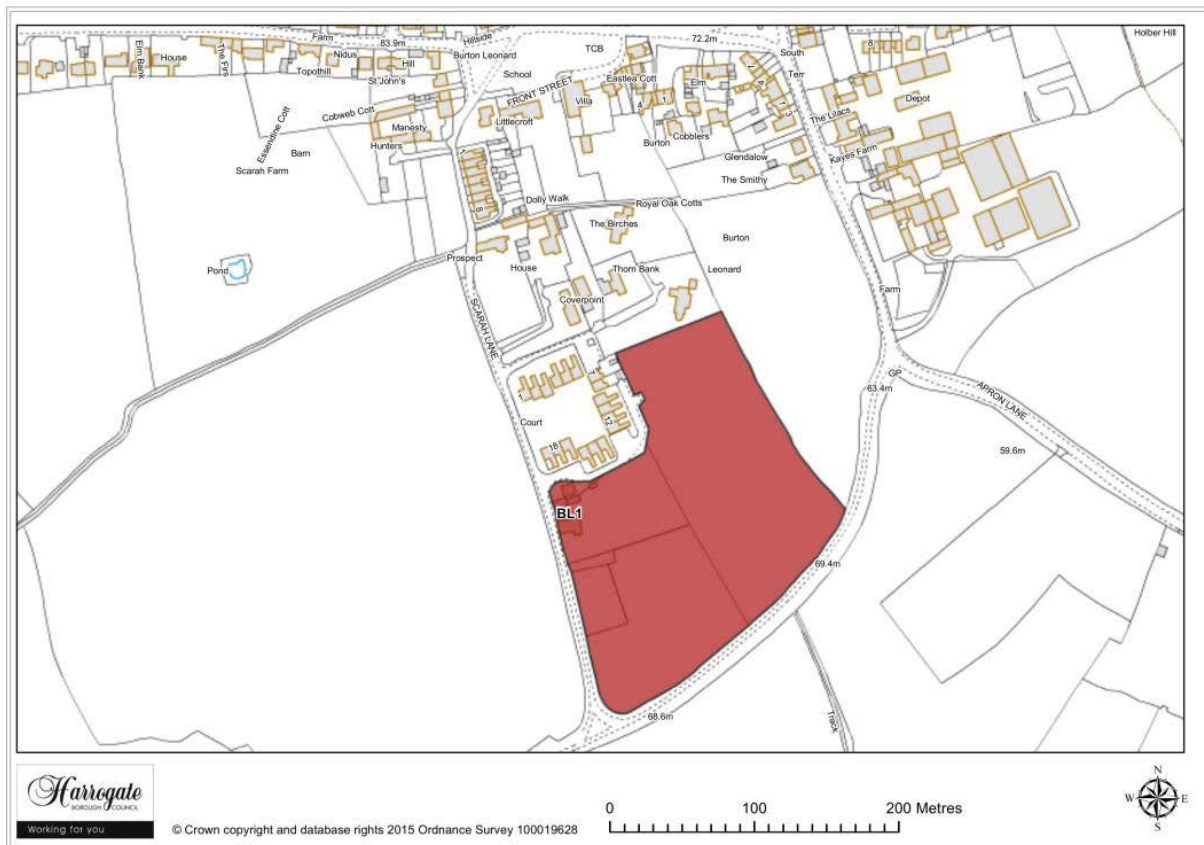
3 Villages A - B

Burton Leonard



Map 3.10 Burton Leonard sites

Villages A - B 3



Map Site BL1

Site BL 1

Land at Scarah Lane, Burton Leonard

Site area (ha): 3.1256

Proposal: Housing

3 Villages A - B



Map Site BL2

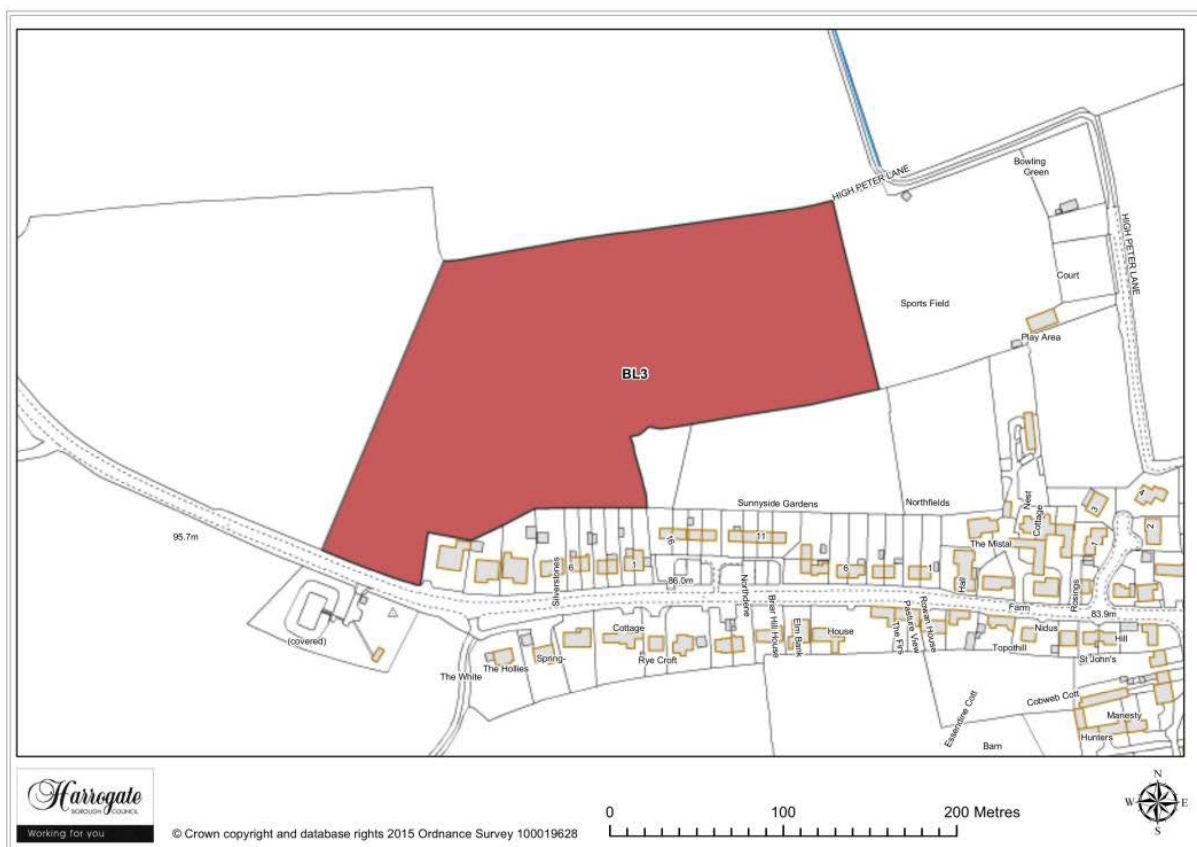
Site BL 2

Land to north of North Fields, Burton Leonard

Site area (ha): 0.2269

Proposal: Housing

Villages A - B 3



Map Site BL3

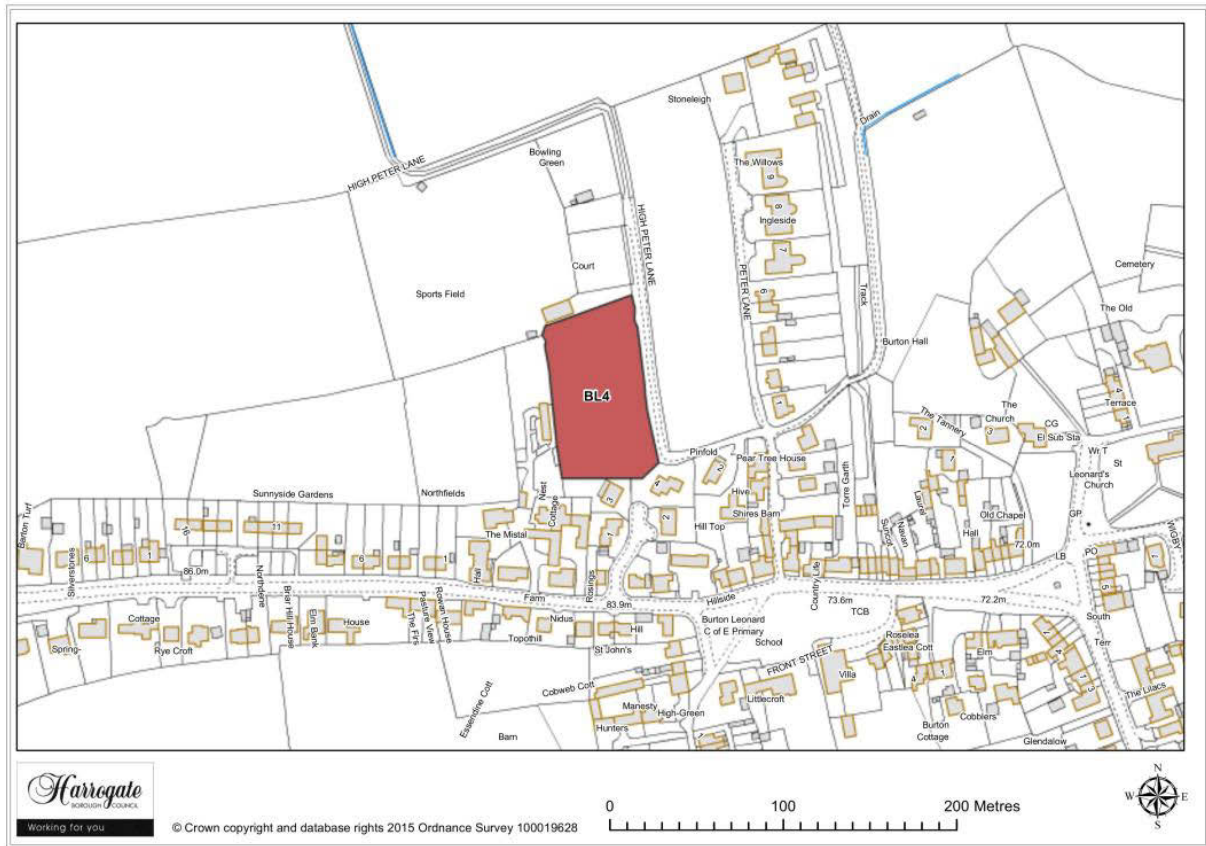
Site BL 3

Land at Station Lane, Burton Leonard

Site area (ha): 3.8450

Proposal: Housing

3 Villages A - B



Map Site BL4

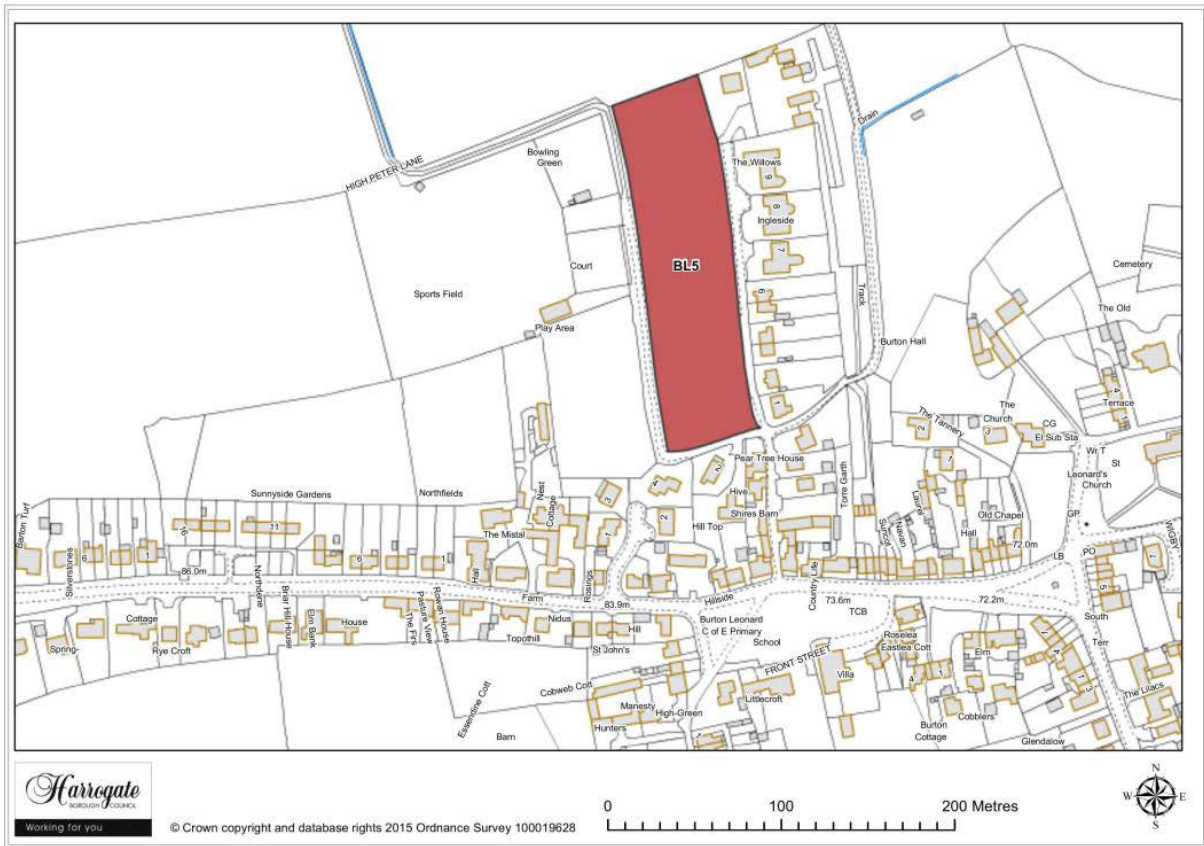
Site BL 4

Land west of High Peter Lane, Burton Leonard

Site area (ha): 0.5271

Proposal: Housing

Villages A - B 3



Map Site BL5

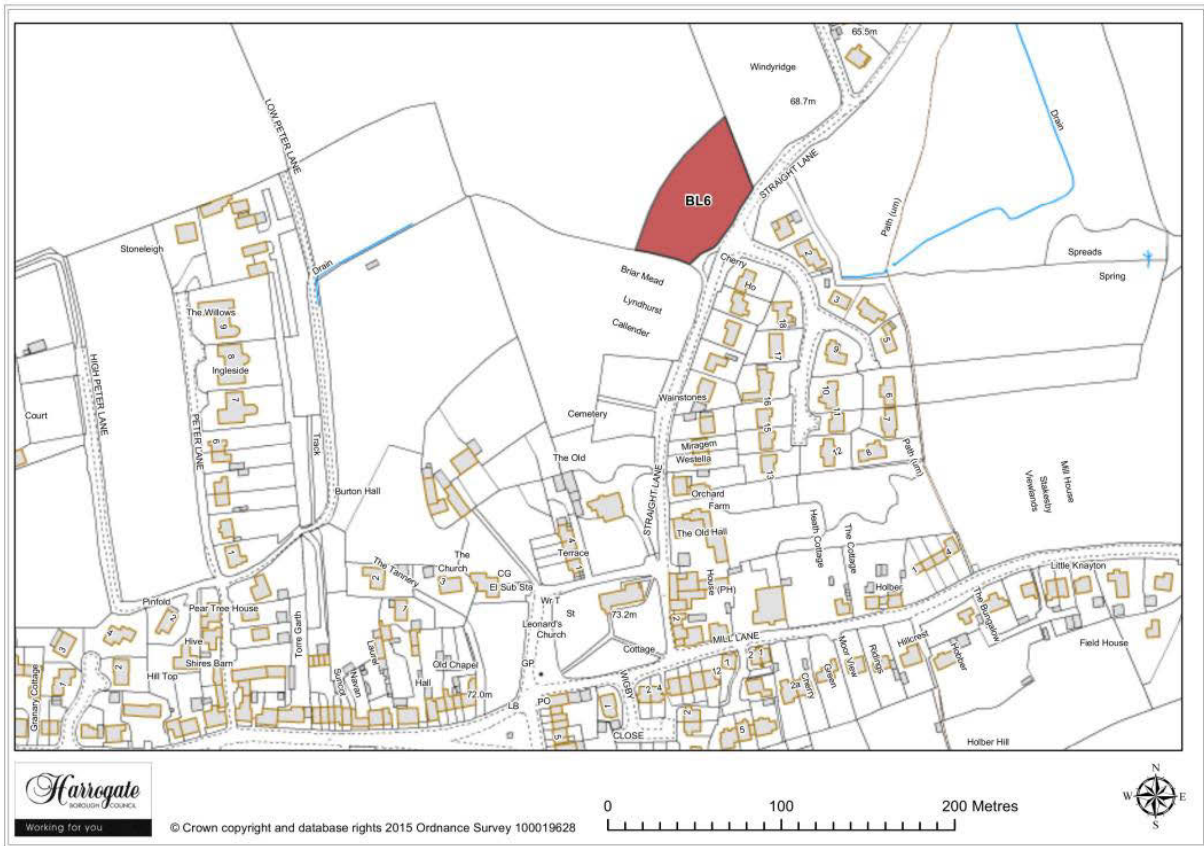
Site BL 5

Land east of High Peter Lane, Burton Leonard

Site area (ha): 1.0906

Proposal: Housing

3 Villages A - B



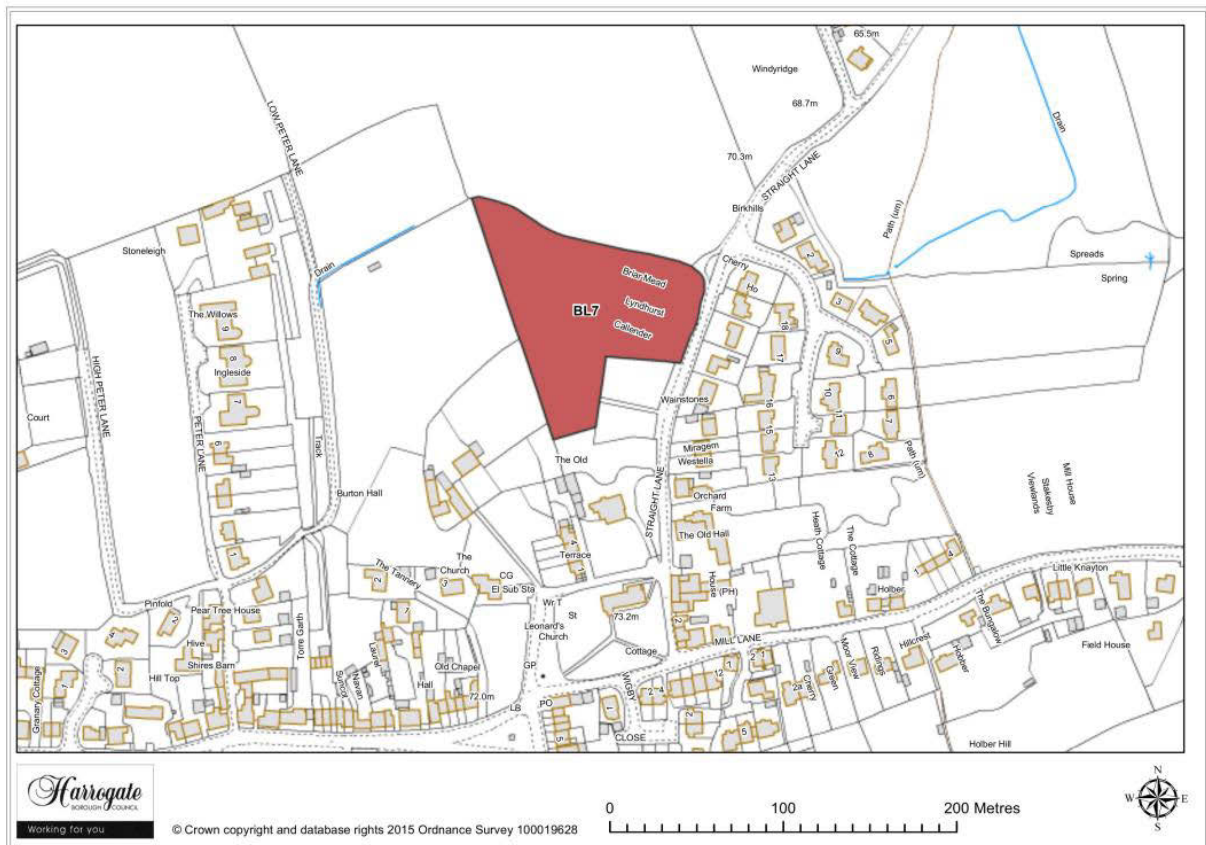
Map Site BL6

Site BL 6

Land off Church Lane, Burton Leonard

Site area (ha): 0.3108

Proposal: Housing



Map Site BL7

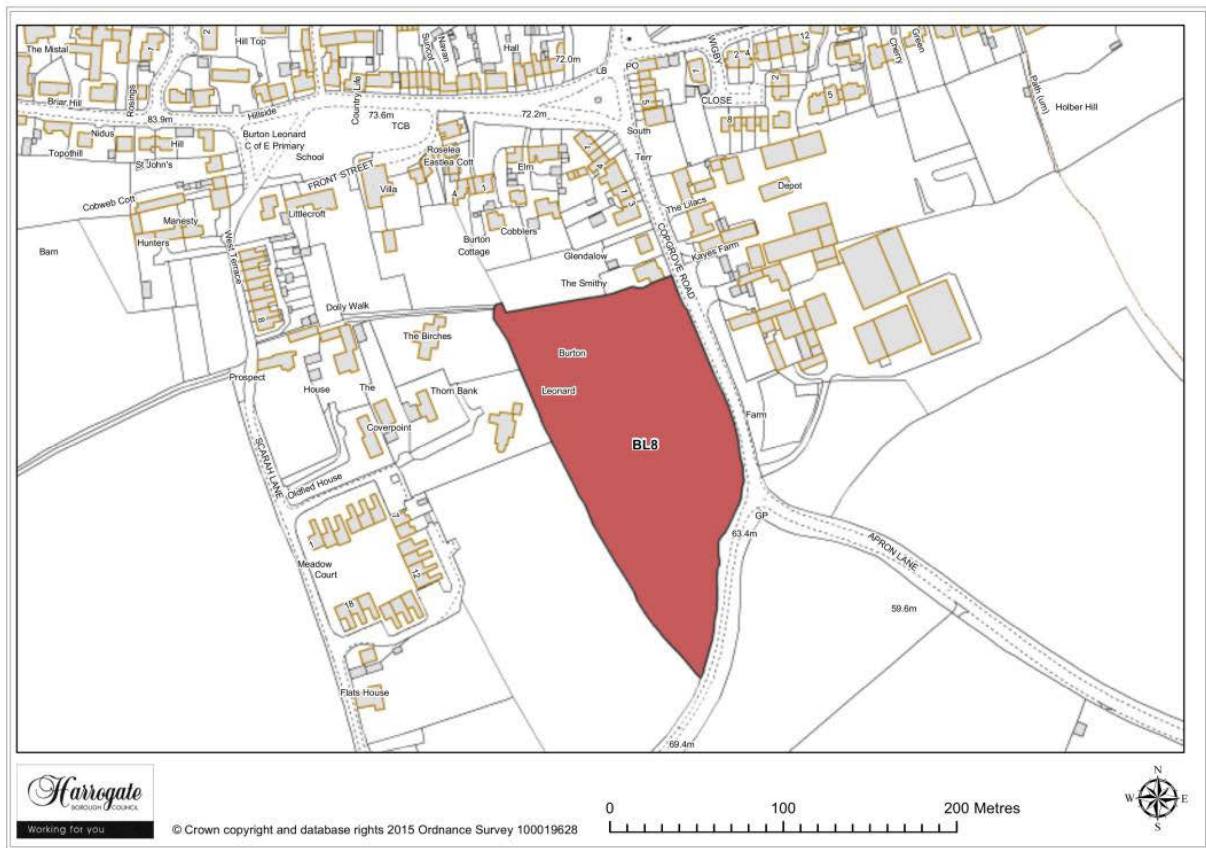
Site BL 7

Land adjacent to cemetery, Church Lane, Burton Leonard

Site area (ha): 0.9334

Proposal: Housing

3 Villages A - B



Map Site BL8

Site BL 8

Land off Copgrove Road, Burton Leonard

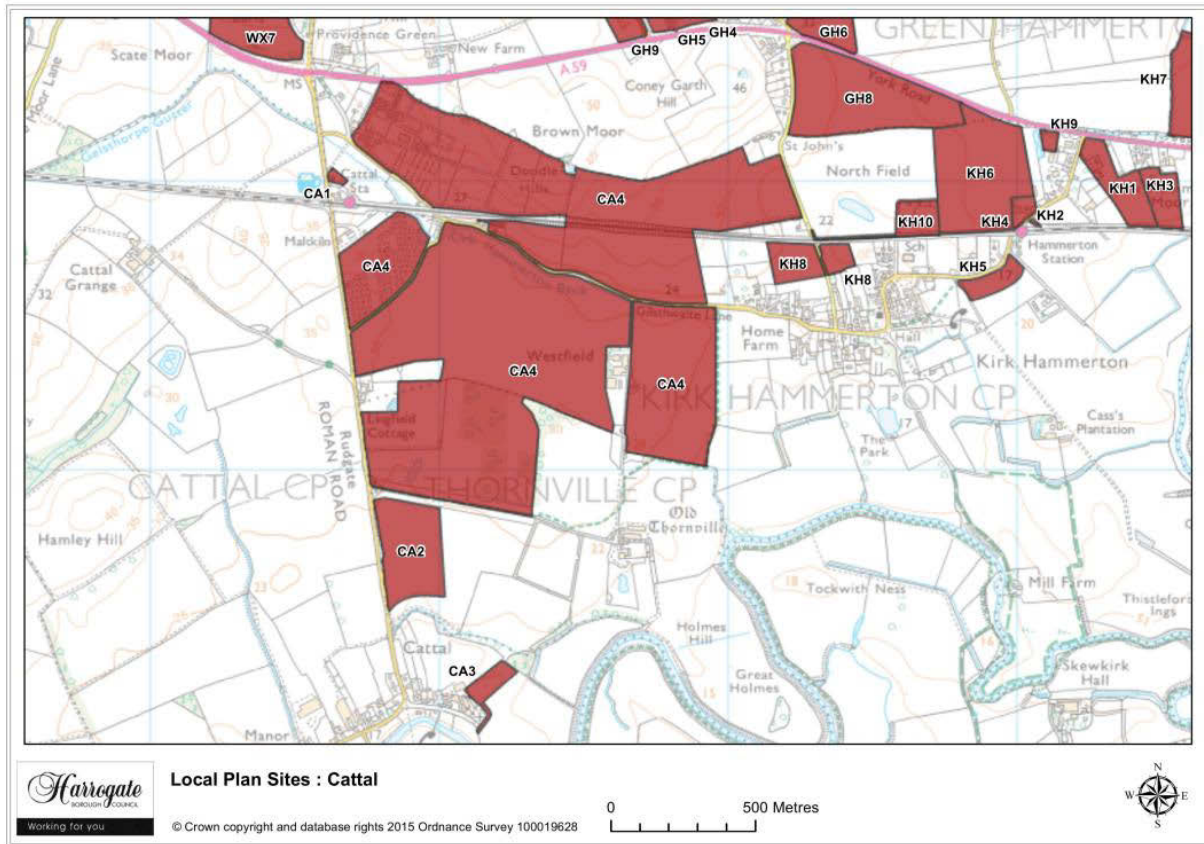
Site area (ha): 1.7585

Proposal: Housing

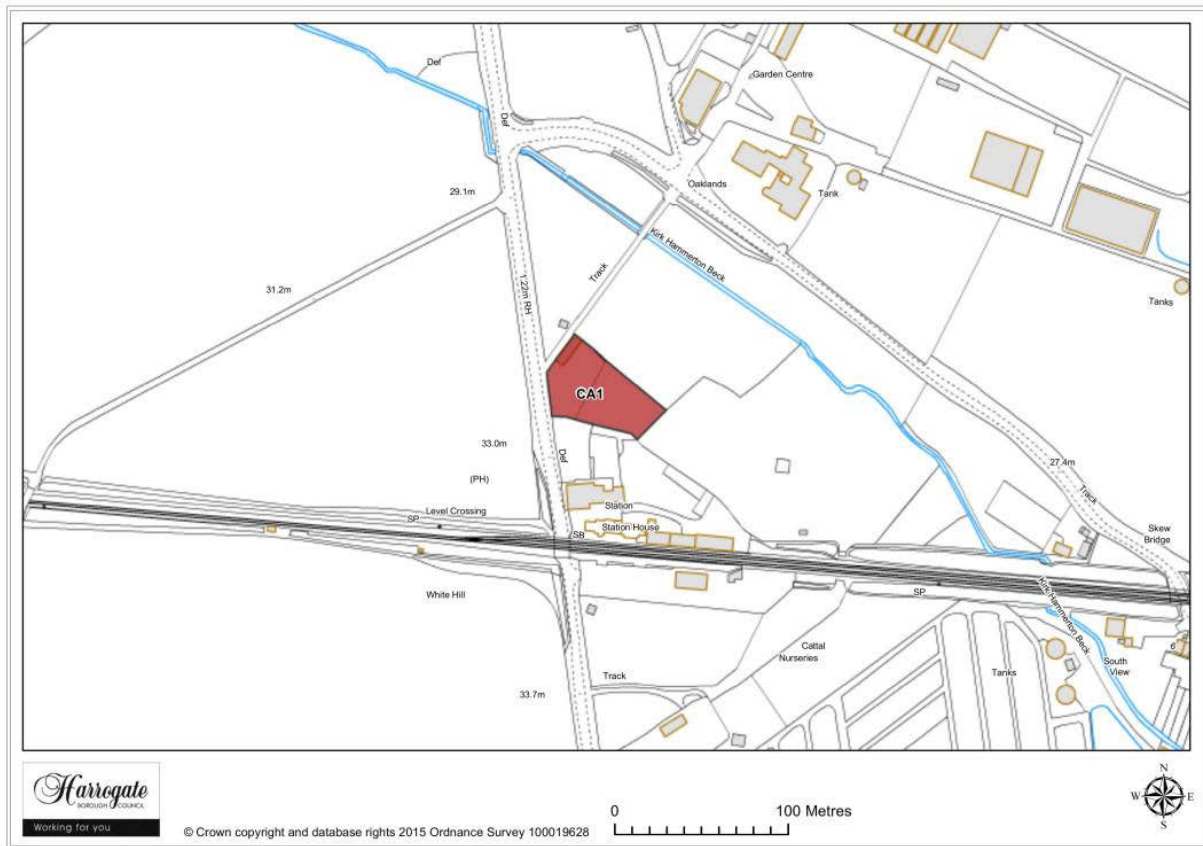
Villages C - E

4 Villages C - E

Cattal



Map 4.1 Cattal sites



Map Site CA1

Site CA 1

Land at Station Road, Cattal

Site area (ha): 0.2214

Proposal: Housing

4 Villages C - E



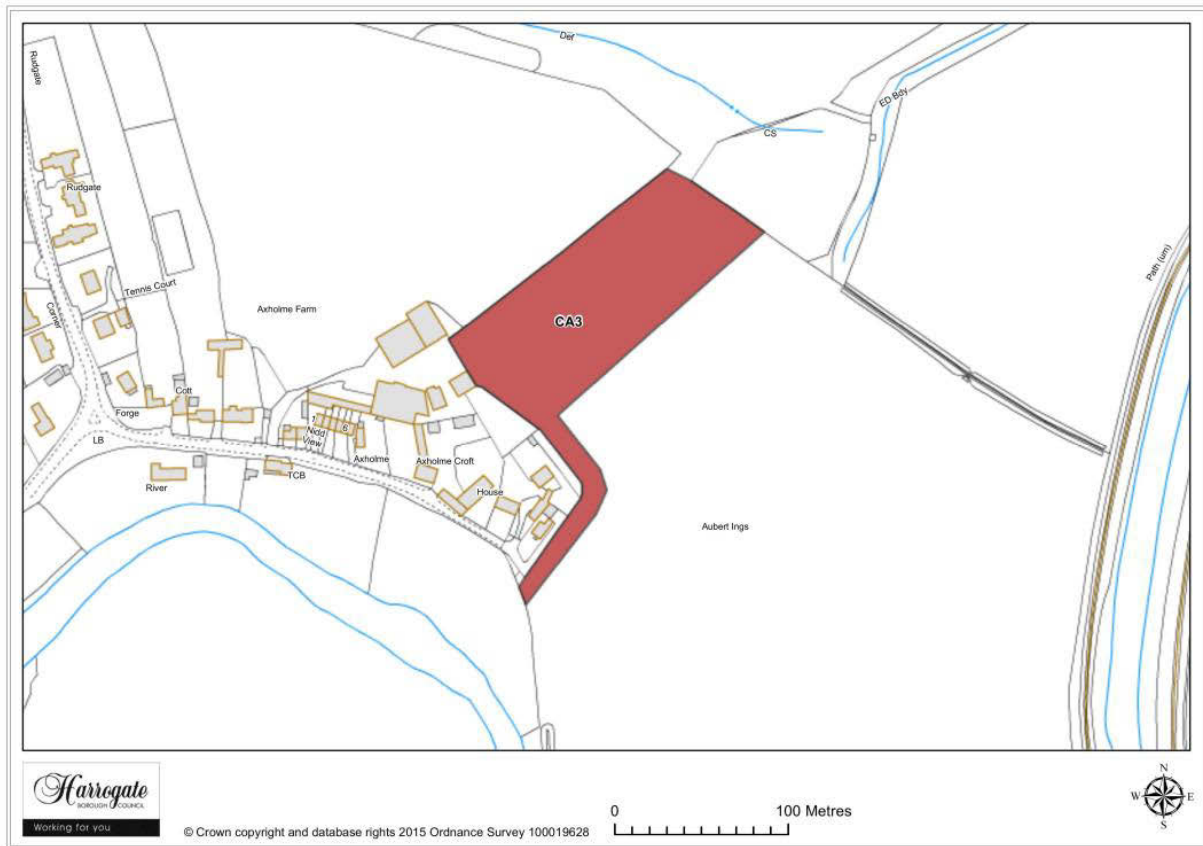
Map Site CA2

Site CA 2

Land at Cattal Street, Cattal

Site area (ha): 7.0093

Proposal: Housing



Map Site CA3

Site CA 3

Land part of The Aubert, Cattal

Site area (ha): 1.3250

Proposal: Housing

4 Villages C - E



Map Site CA4

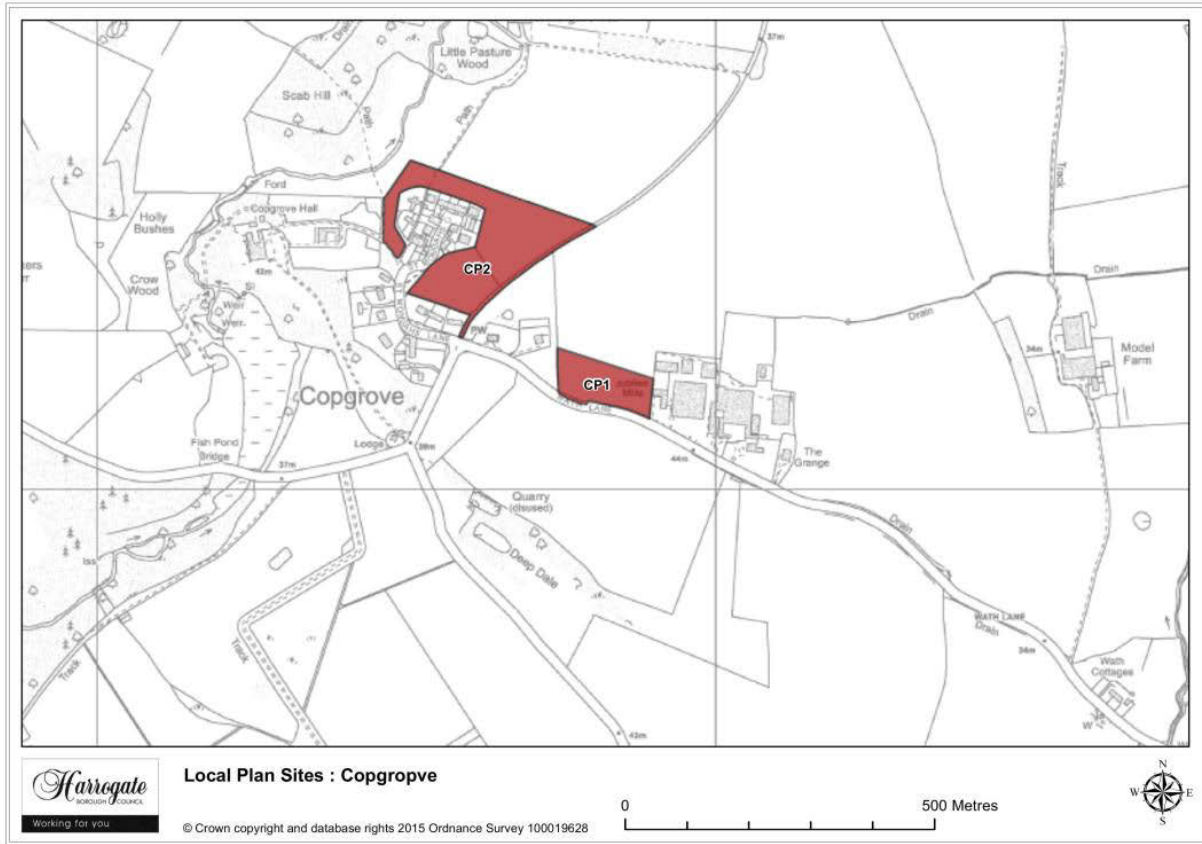
Site CA 4

New settlement, Cattal

Site area (ha): 133.1964

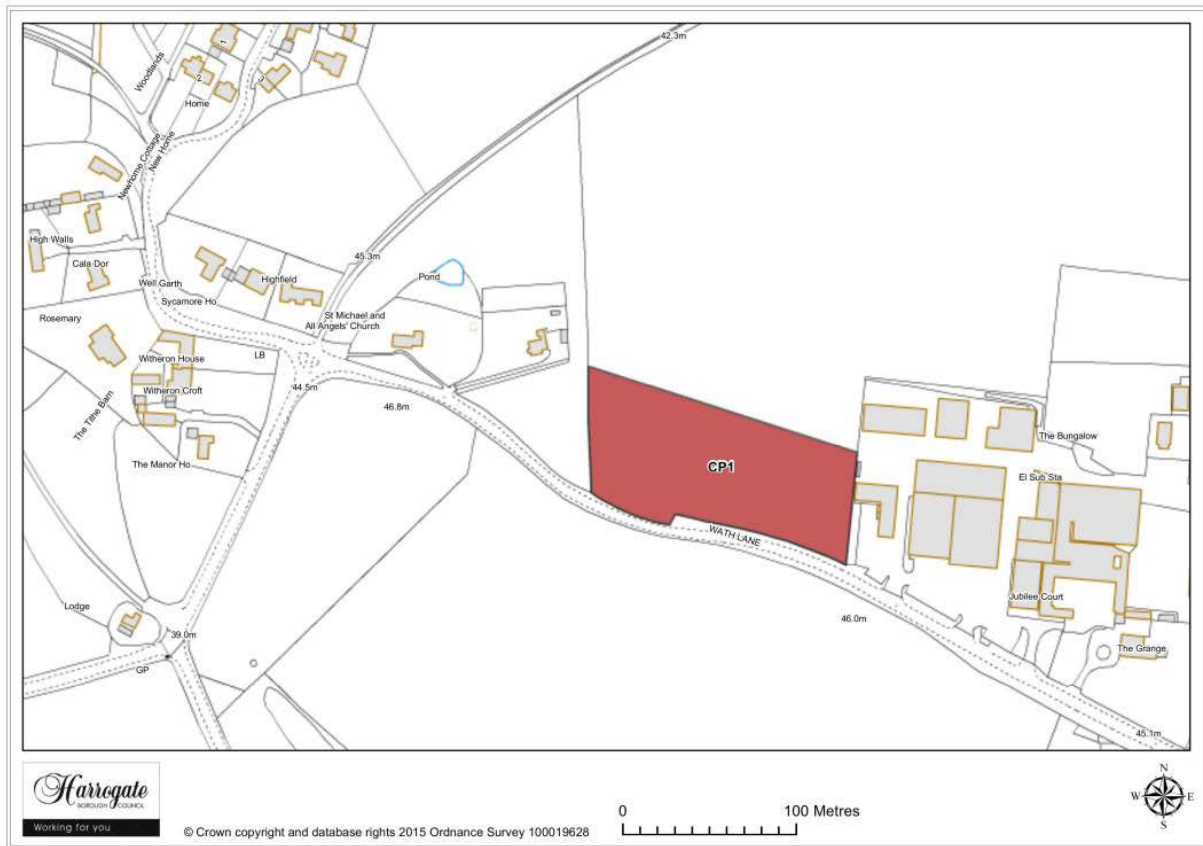
Proposal: New settlement

Copgrove



Map 4.2 Copgrove sites

4 Villages C - E



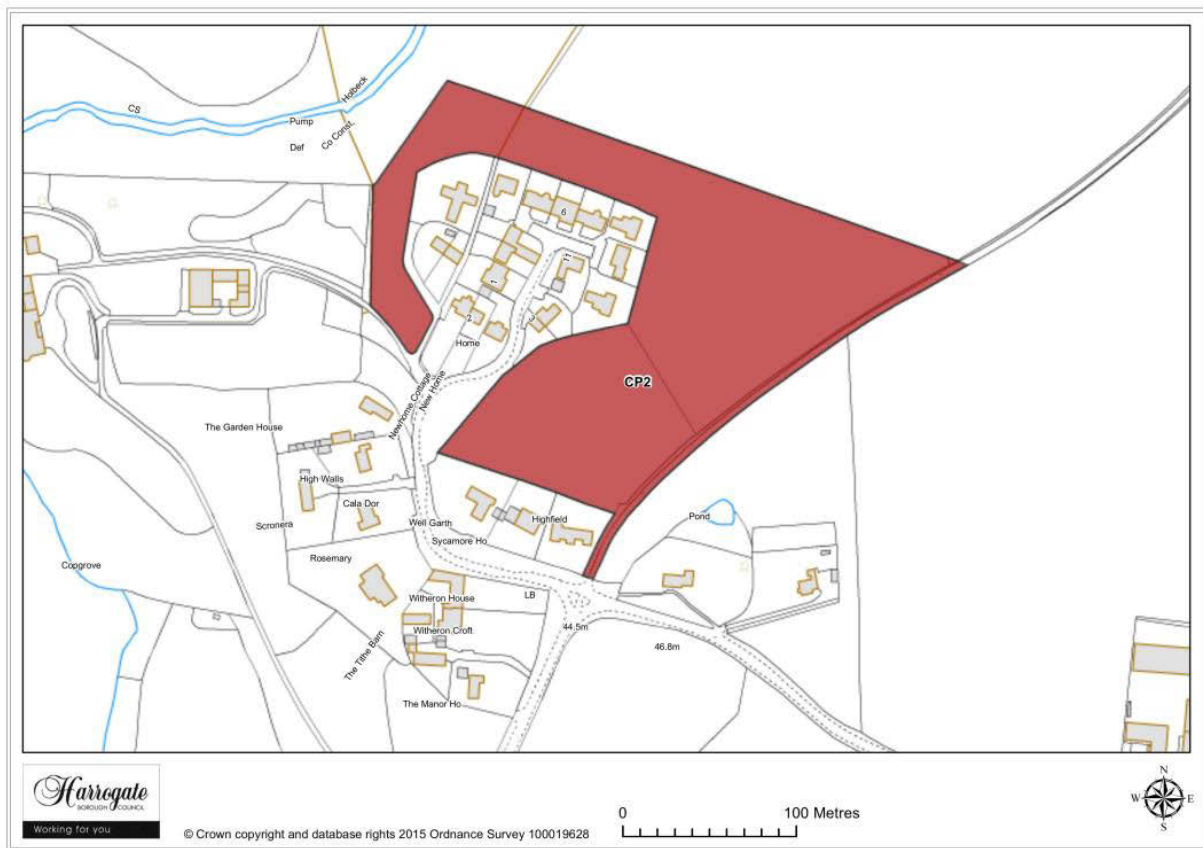
Map Site CP1

Site CP 1

Land adjoining Jubilee Mill, Copgrove

Site area (ha): 1.0474

Proposal:



Map Site CP2

Site CP 2

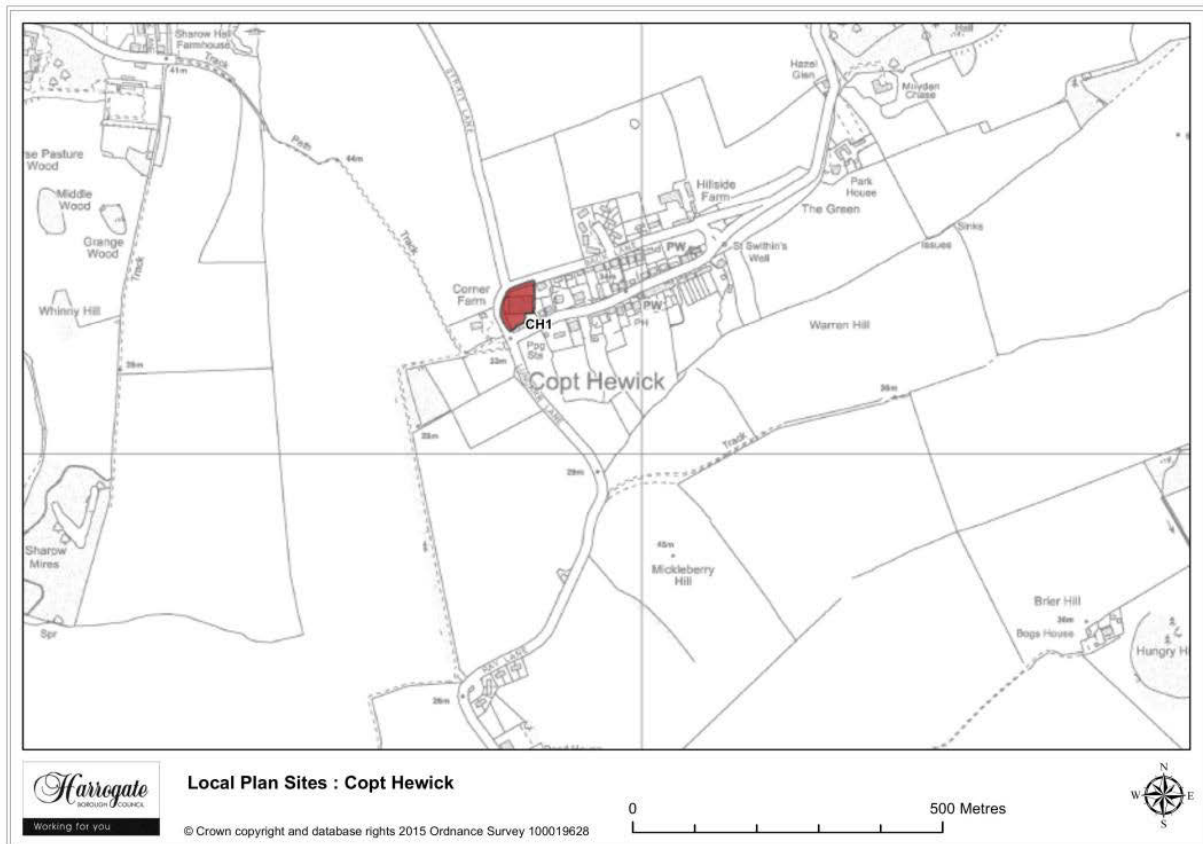
Land at Copp Grove

Site area (ha): 3.3386

Proposal: Housing

4 Villages C - E

Copt Hewick



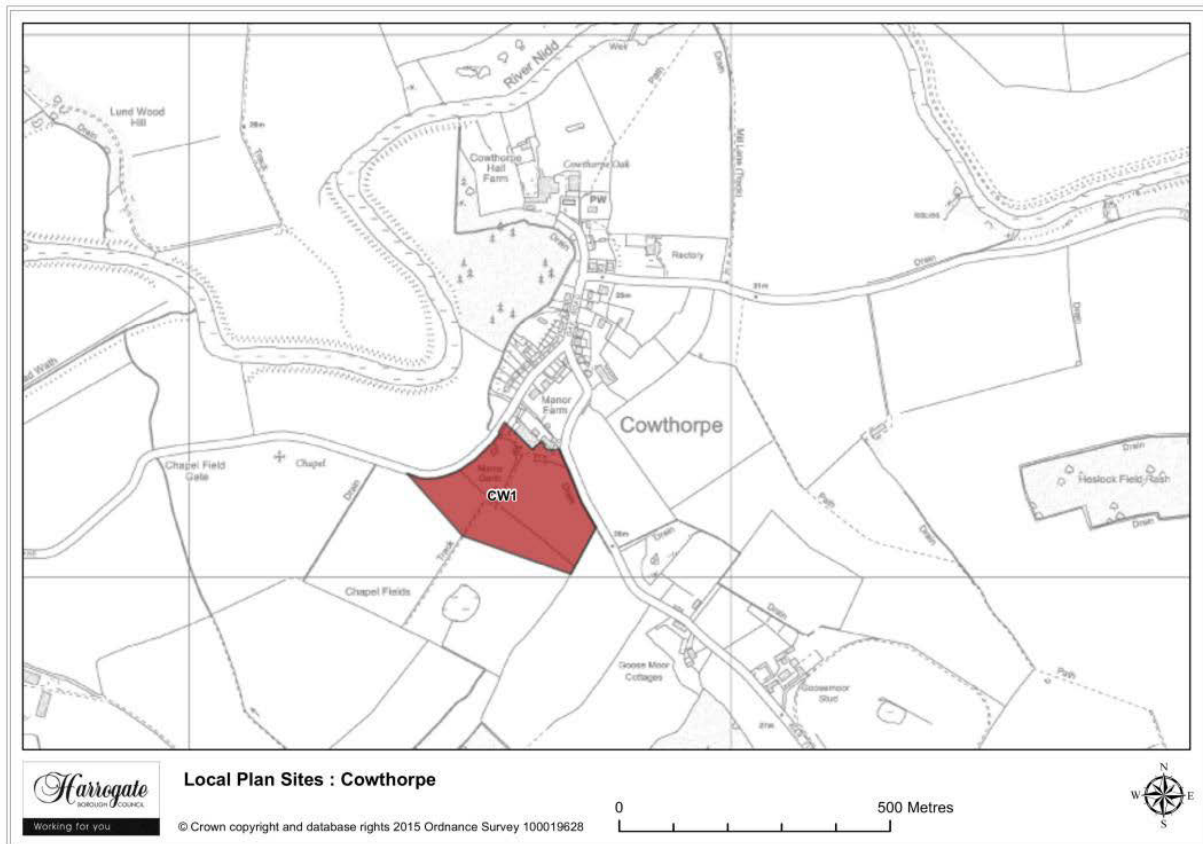
Map 4.3 Copt Hewick Sites

Site CH 1

Land at Corner Farm, Copt Hewick

Proposal: **Permission Granted**

Cowthorpe



Picture 4.1 Cowthorpe Sites

Site CW 1

Land west of War Field Lane, Cowthorpe

Site area (ha): 4.9482

Proposal: Housing

4 Villages C - E

Dacre



Map 4.4 Dacre Sites

Site DC 1

Land at Oakroyd, Dacre

Site area (ha): 0.3423

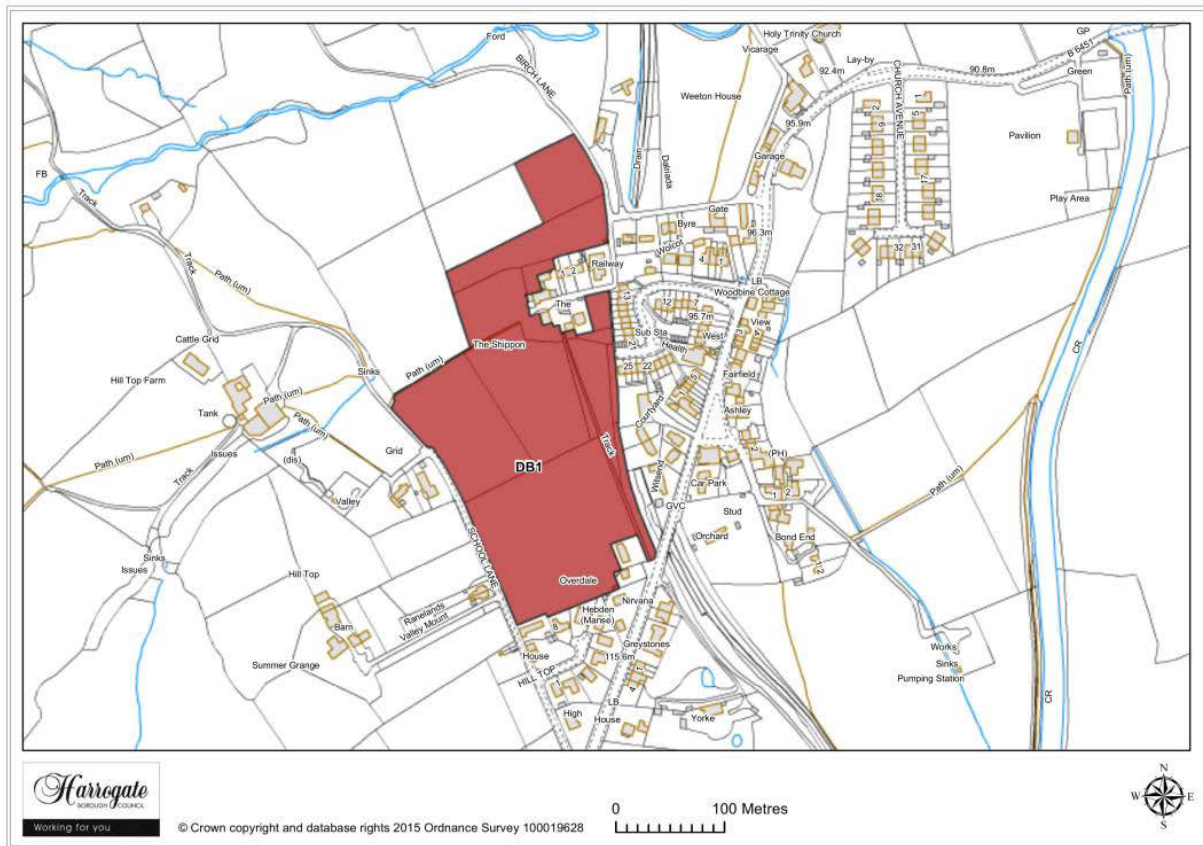
Proposal: Housing

Dacre Banks



Map 4.5 Dacre Banks sites

4 Villages C - E



Map Site DB1

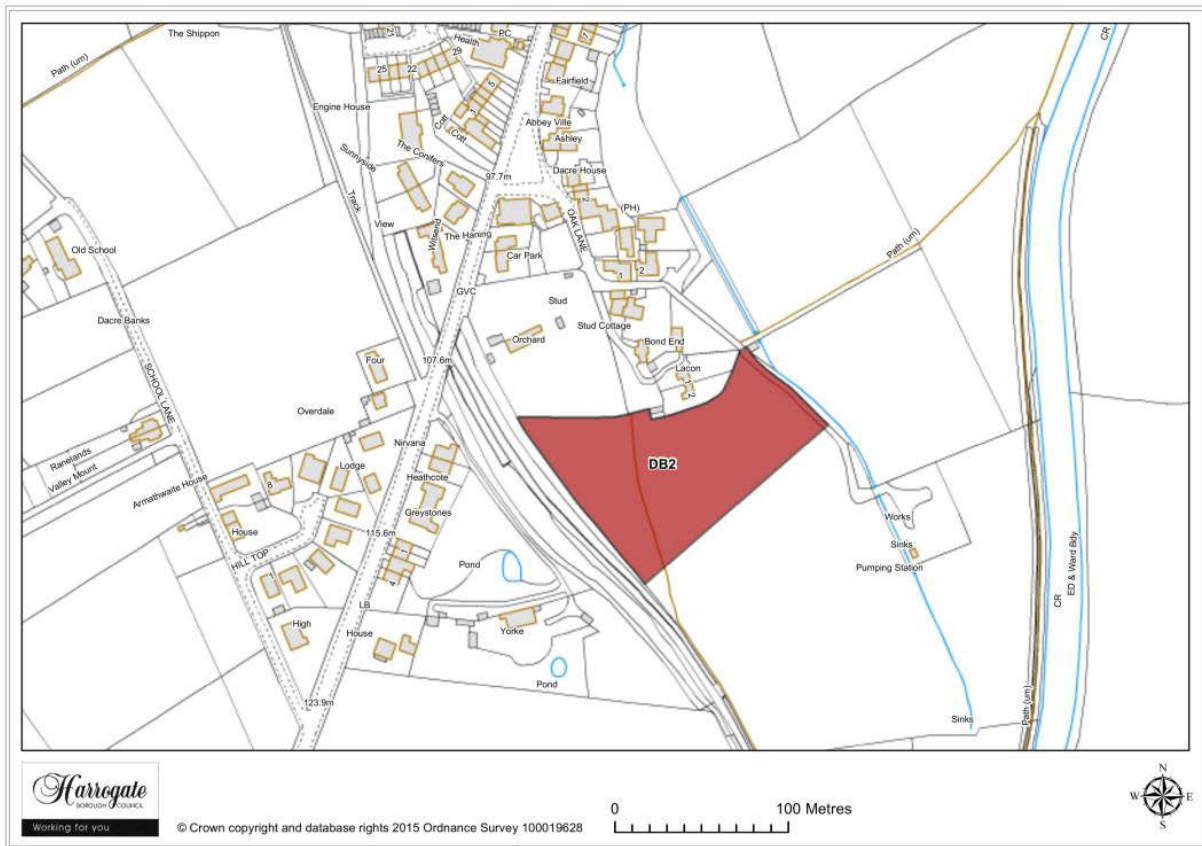
Site DB 1

Land to the west of Dacre Banks

Site area (ha): 5.3236

Proposal: Housing

Villages C - E 4



Map Site DB2

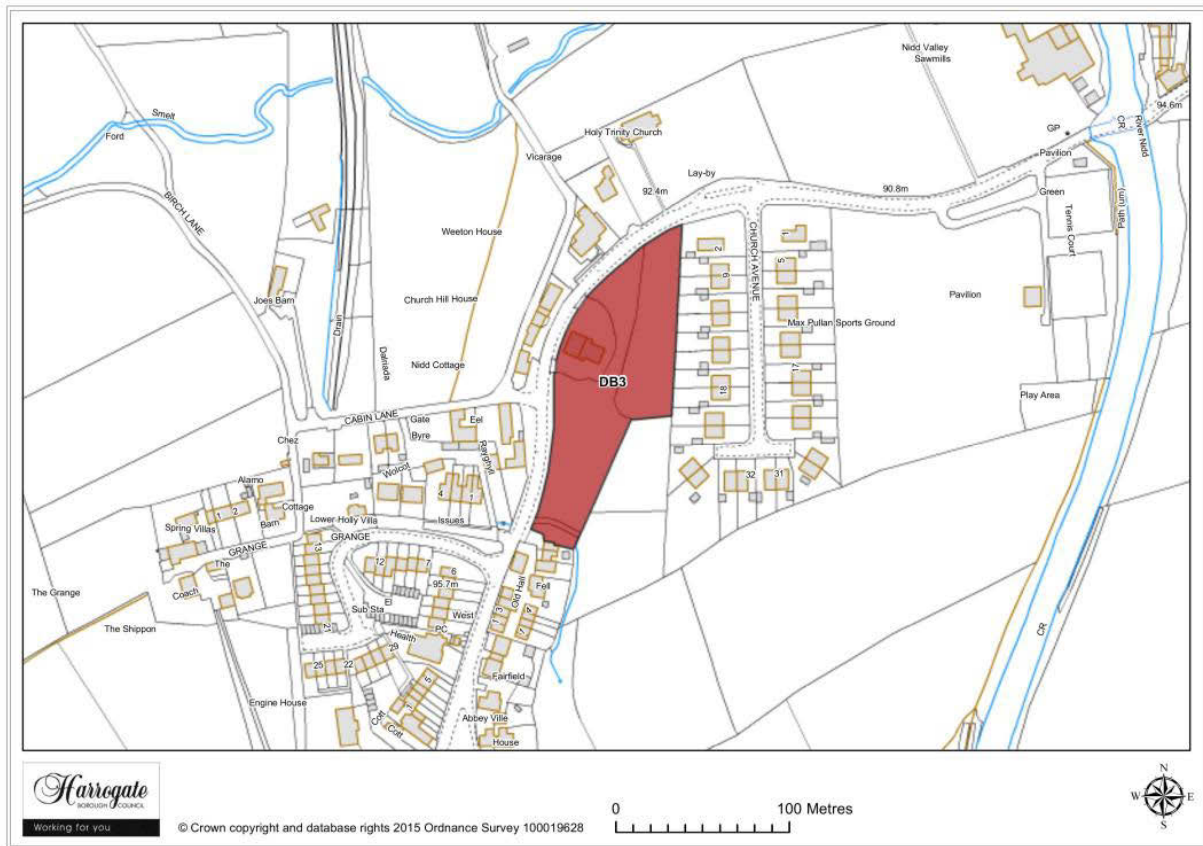
Site DB 2

Land at Dacre Banks

Site area (ha): 1.0515

Proposal: Housing

4 Villages C - E



Map Site DB3

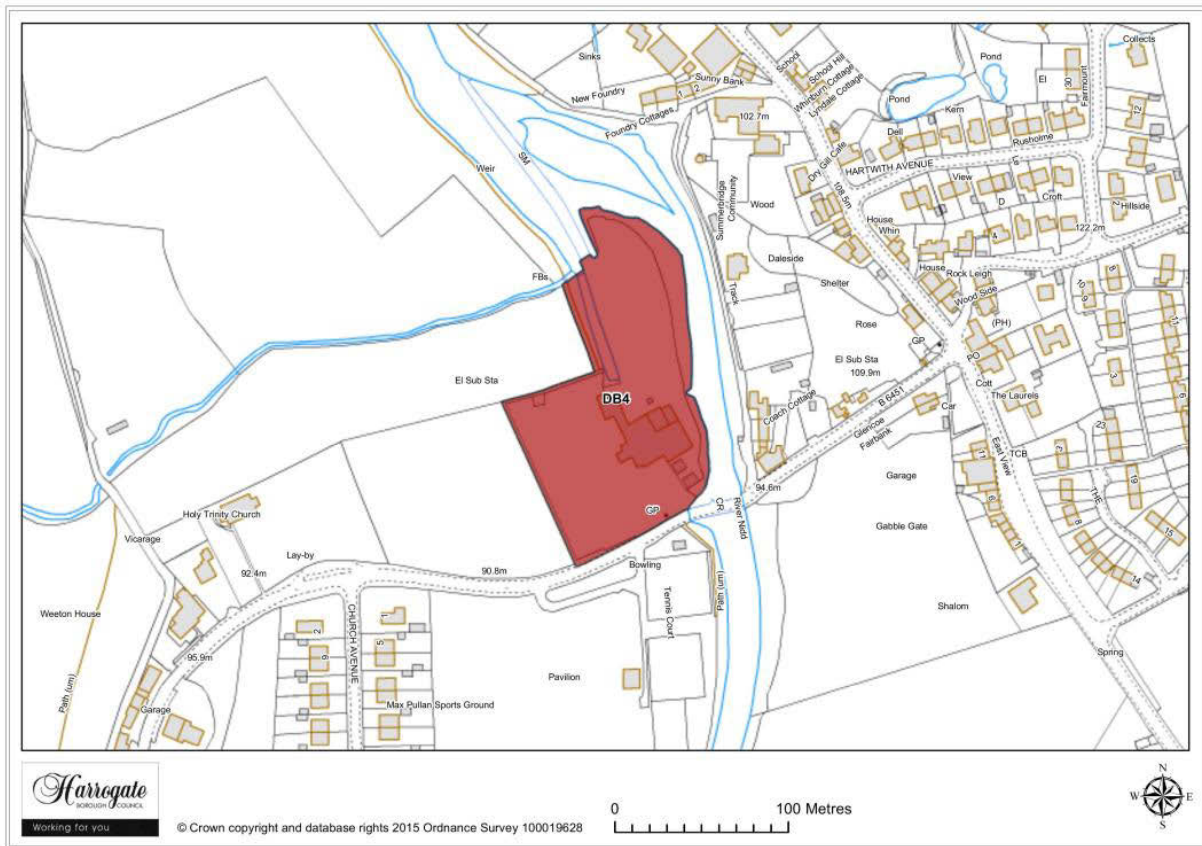
Site DB 3

Abbots Garage and adjacent land, Dacre Banks

Site area (ha): 0.8276

Proposal: Housing

Villages C - E 4



Map Site DB4

Site DB 4

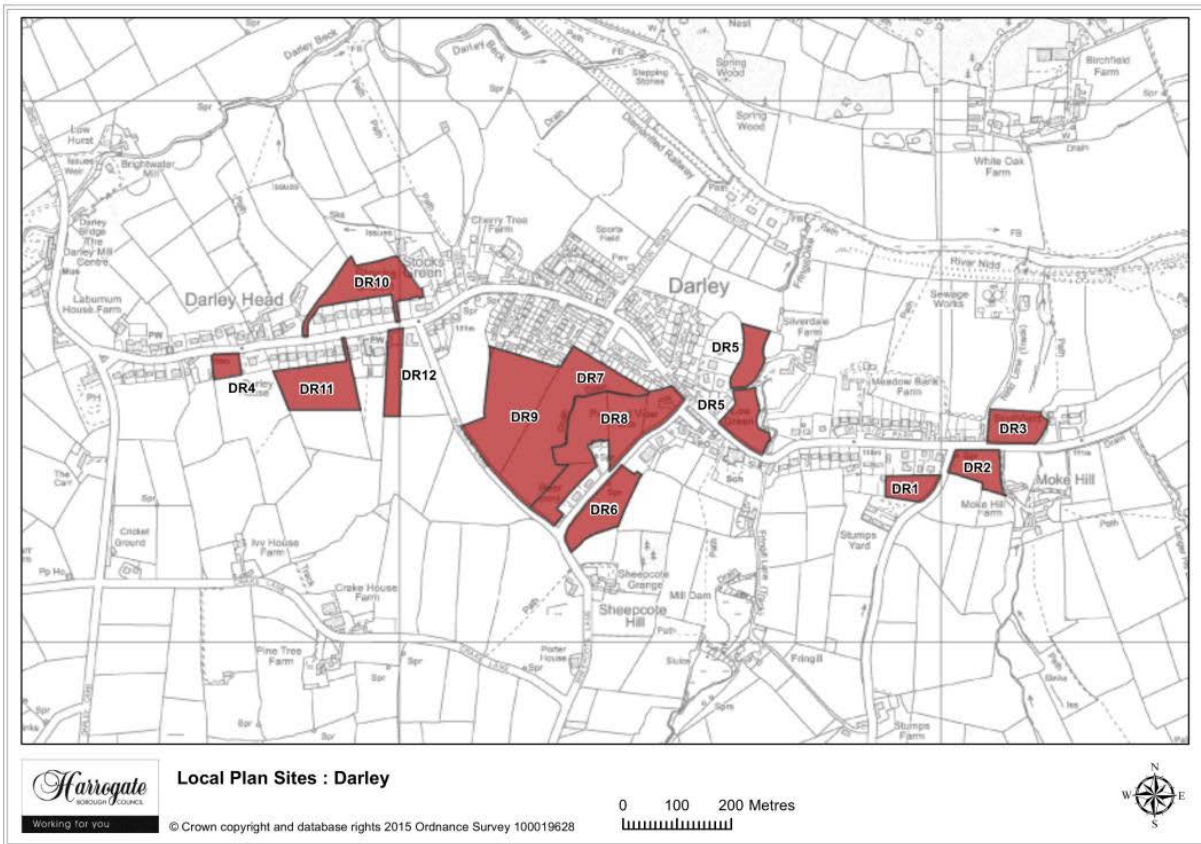
Nidd Valley Saw Mills, Dacre Banks

Site area (ha): 1.4368

Proposal: Housing

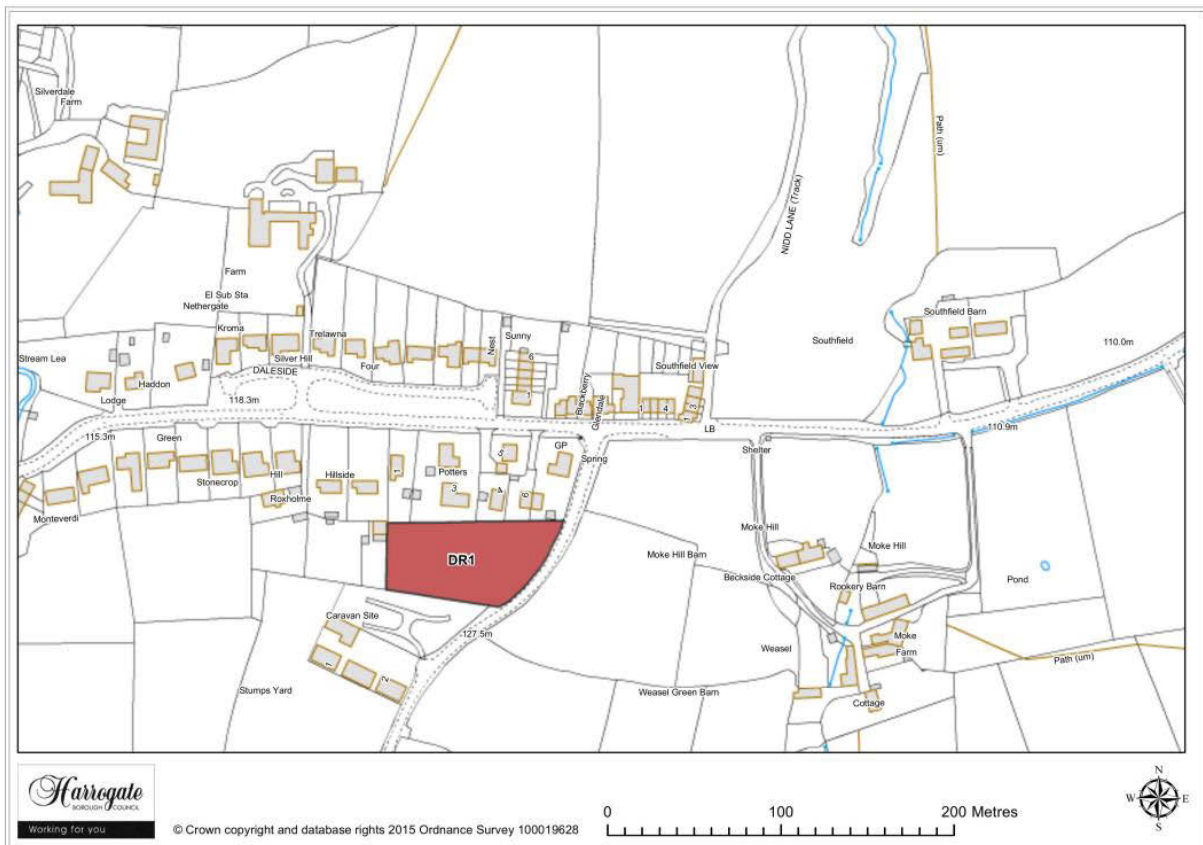
4 Villages C - E

Darley



Map 4.6 Darley sites

Villages C - E 4



Map Site DR1

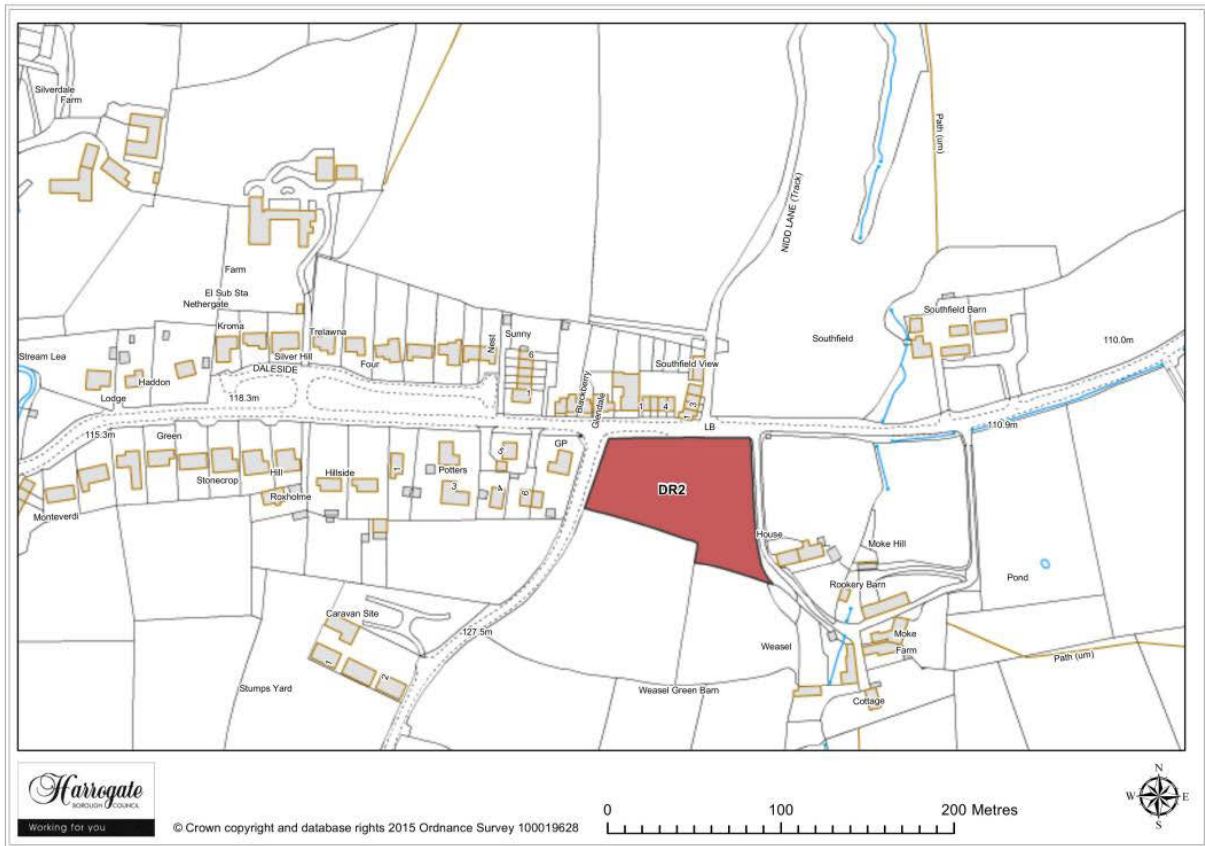
Site DR 1

Land at Stumps Lane, Darley

Site area (ha): 0.3977

Proposal: Housing

4 Villages C - E



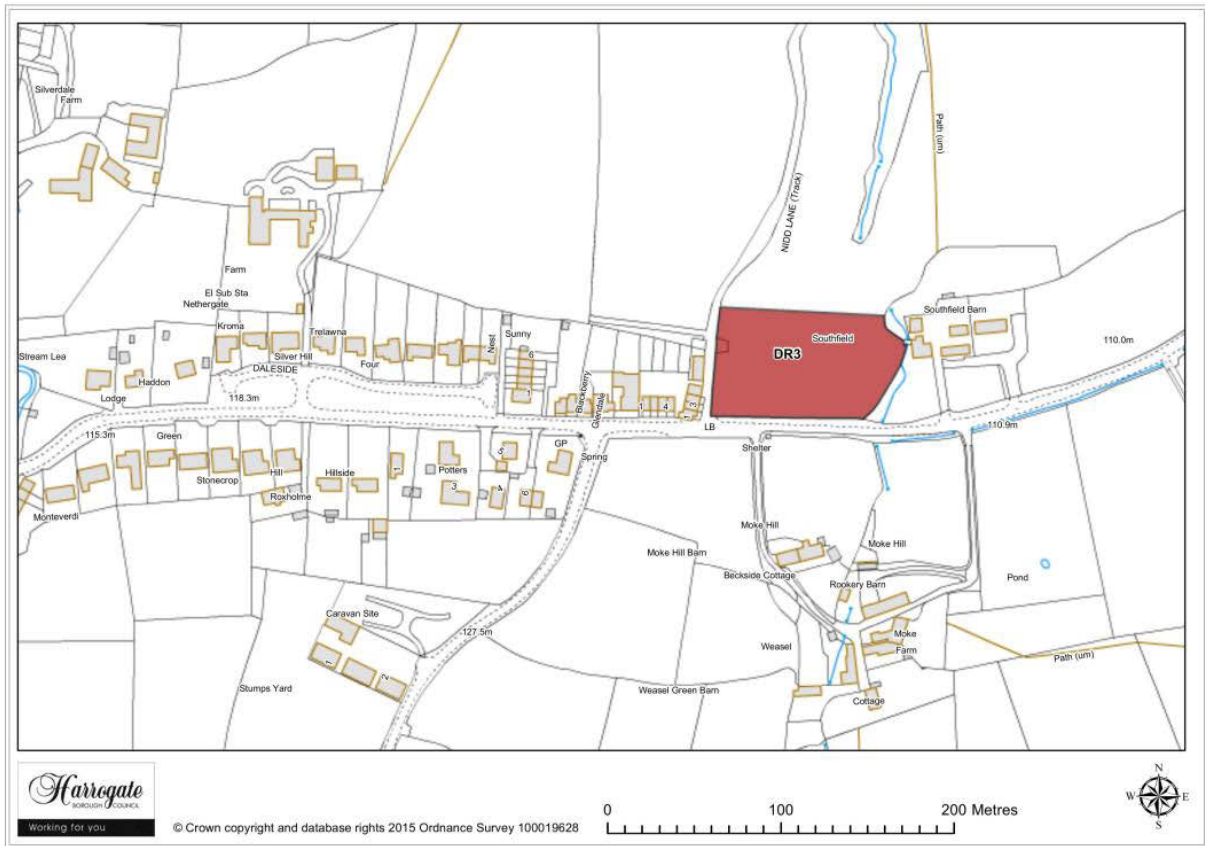
Map Site DR2

Site DR 2

Land at Stumps Lane / South View, Darley

Site area (ha): 0.5536

Proposal: Housing



Map Site DR3

Site DR 3

Land off Main Street, Darley

Site area (ha): 0.6190

Proposal: Housing

4 Villages C - E



Figure Site DR4

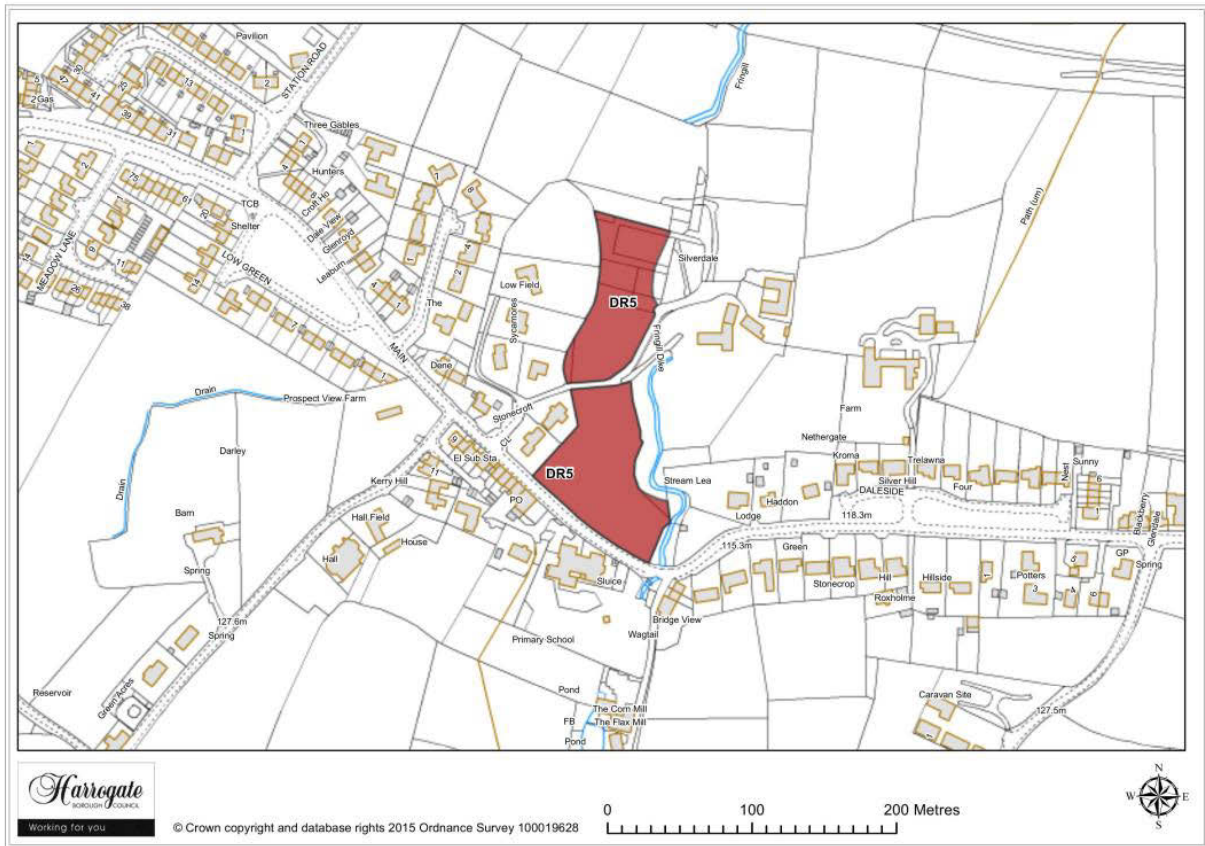
Site DR 4

Land west of Darley House, Darley

Site area (ha): 0.2218

Proposal: Housing

Villages C - E 4



Map Site DR5

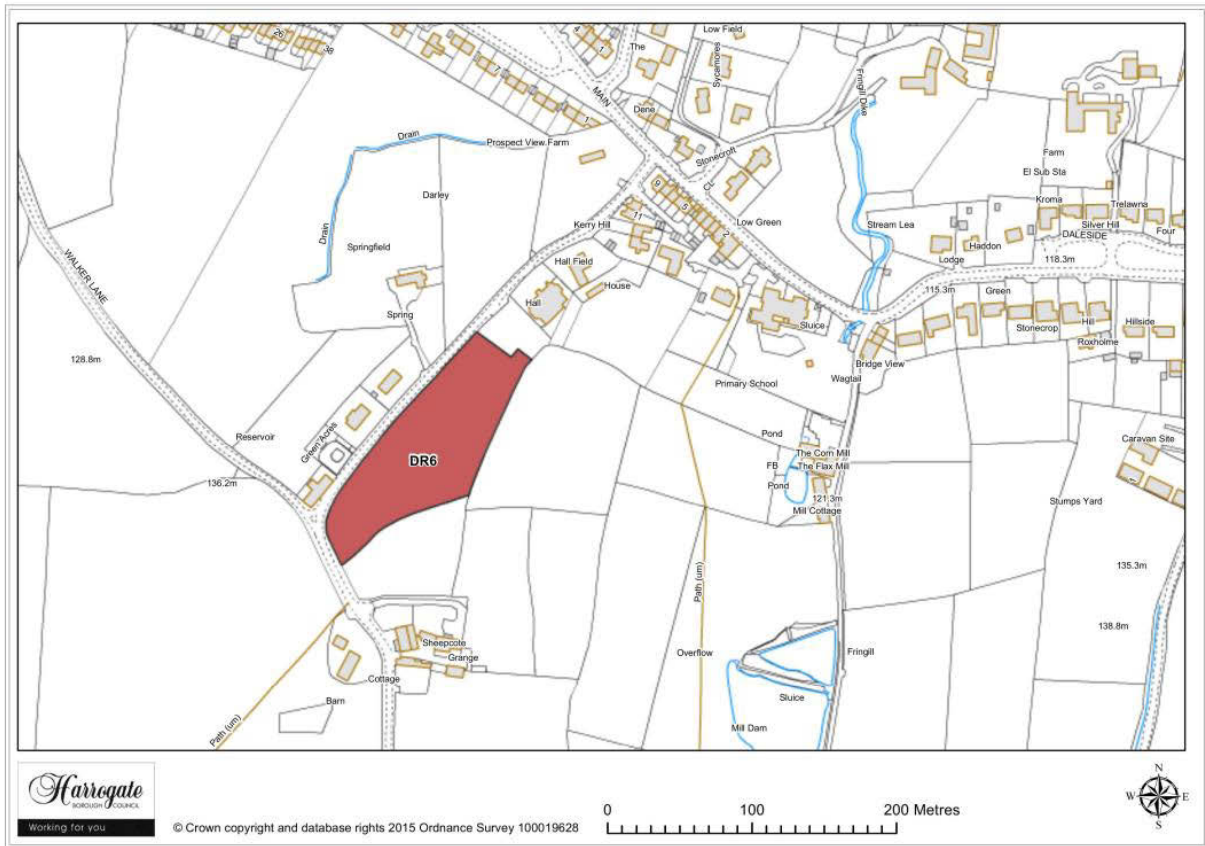
Site DR 5

Land at Silverdale Farm, Darley

Site area (ha): 1.0912

Proposal: Housing

4 Villages C - E



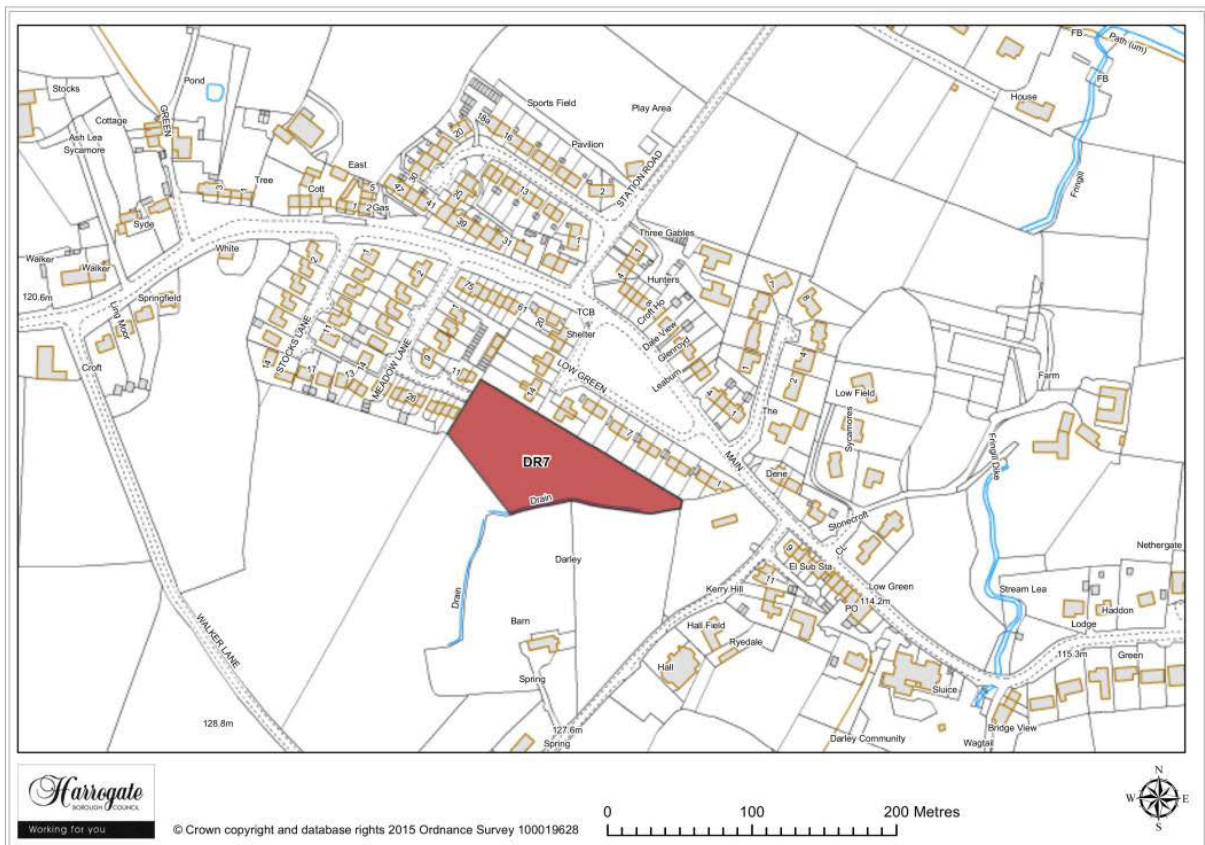
Map Site DR6

Site DR 6

Land north of Sheepcote Lane, Darley

Site area (ha): 0.9354

Proposal: Housing



Map Site DR7

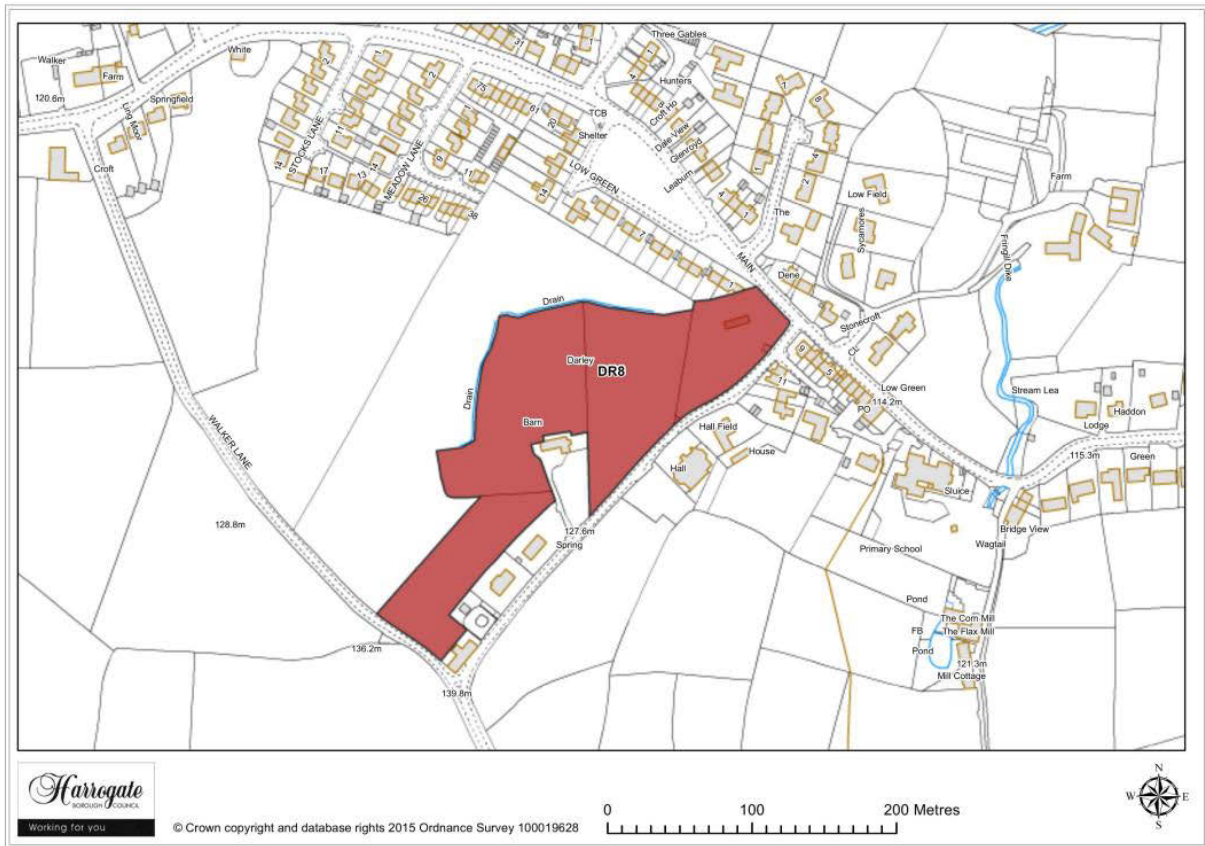
Site DR 7

Land adjoining Meadow Lane, Darley

Site area (ha): 0.7183

Proposal: Housing

4 Villages C - E



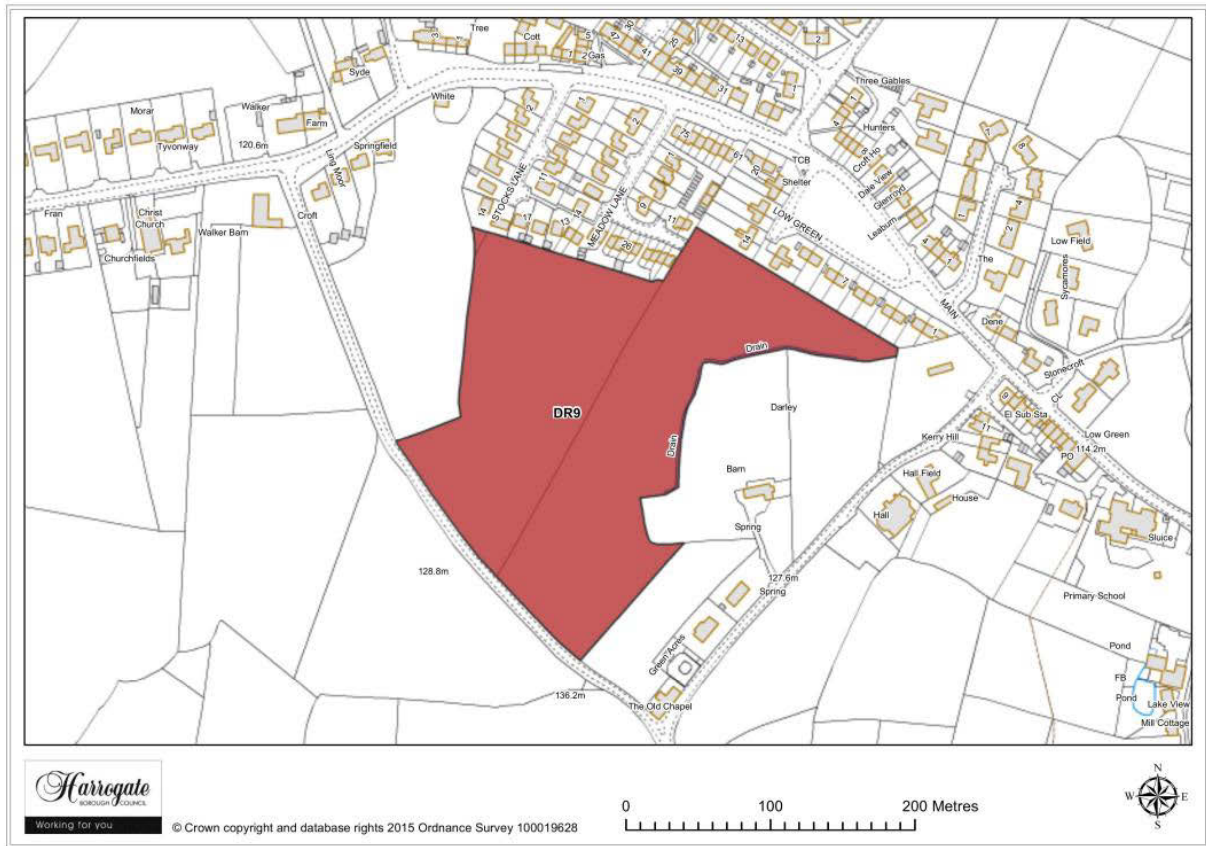
Map Site DR8

Site DR 8

Land north of Sheepcote Lane, Darley

Site area (ha): 2.5187

Proposal: Housing



Map Site DR9

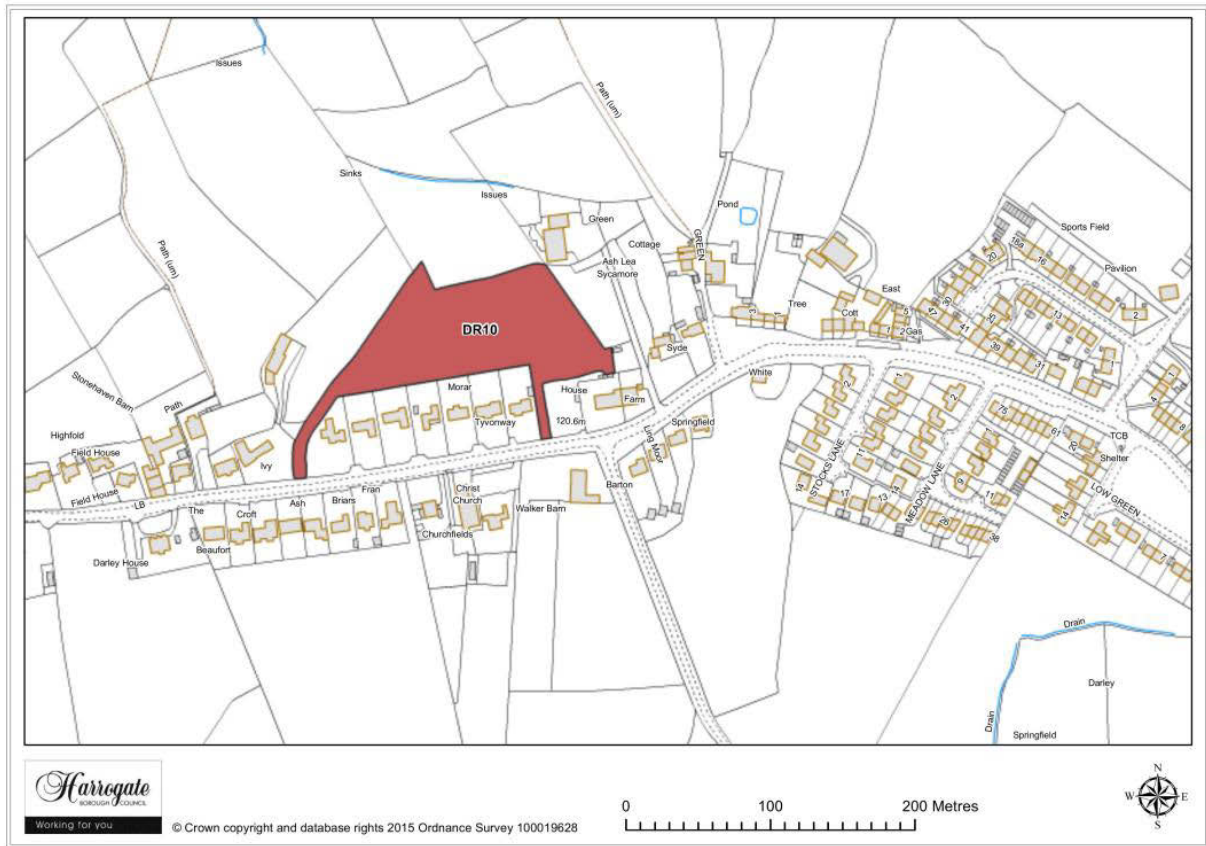
Site DR 9

Land off Walker Lane, Darley

Site area (ha): 4.4924

Proposal: Housing

4 Villages C - E



Map Site DR10

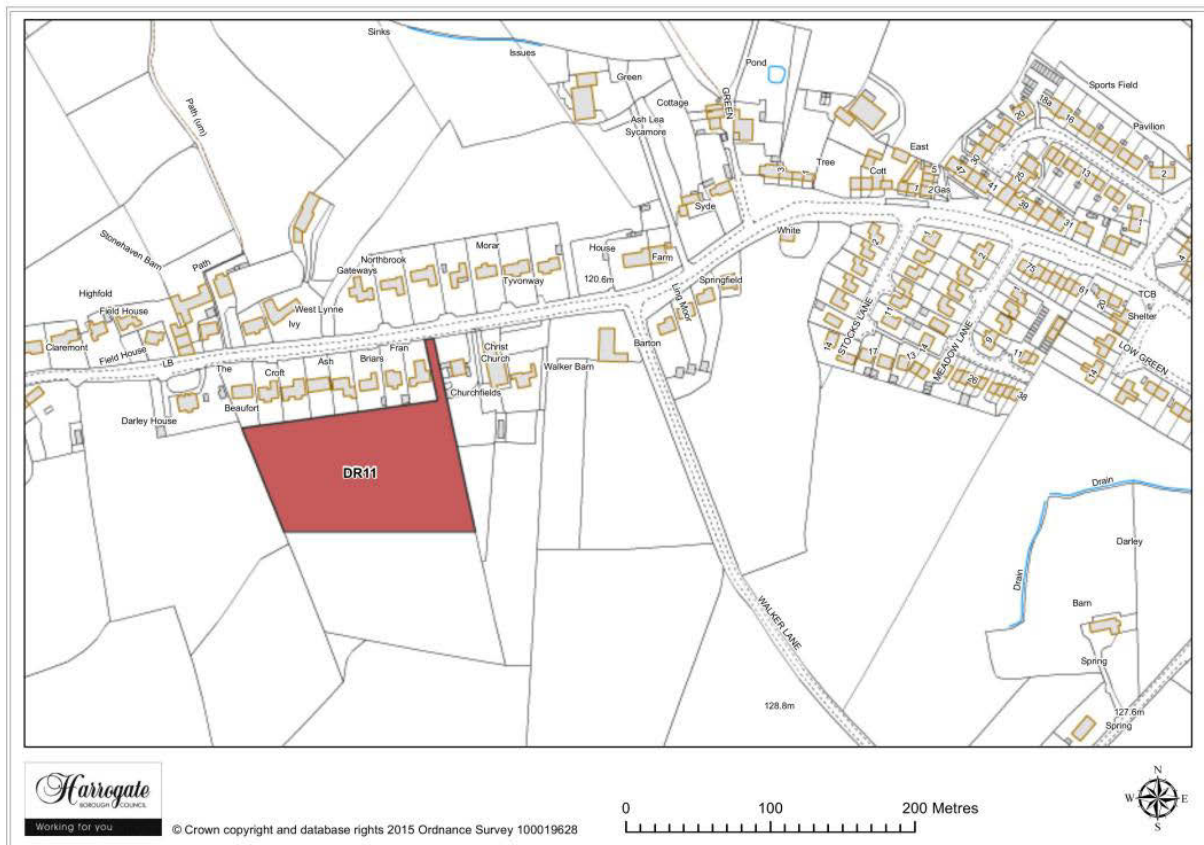
Site DR 10

Land at Stocks Green, Darley

Site area (ha): 1.1614

Proposal: Housing

Villages C - E 4



Map Site DR11

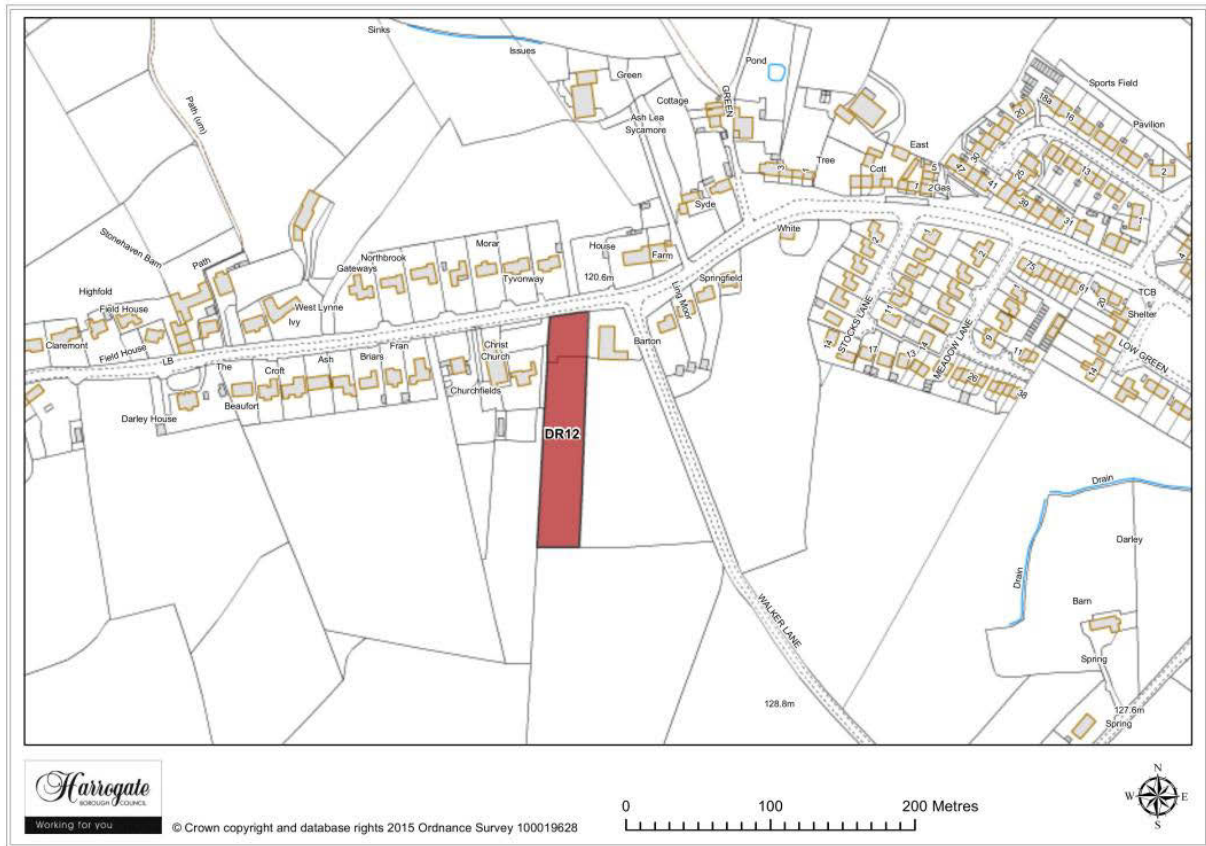
Site DR 11

Land off Main Street, Darley

Site area (ha): 1.1732

Proposal: Housing

4 Villages C - E



Map Site DR12

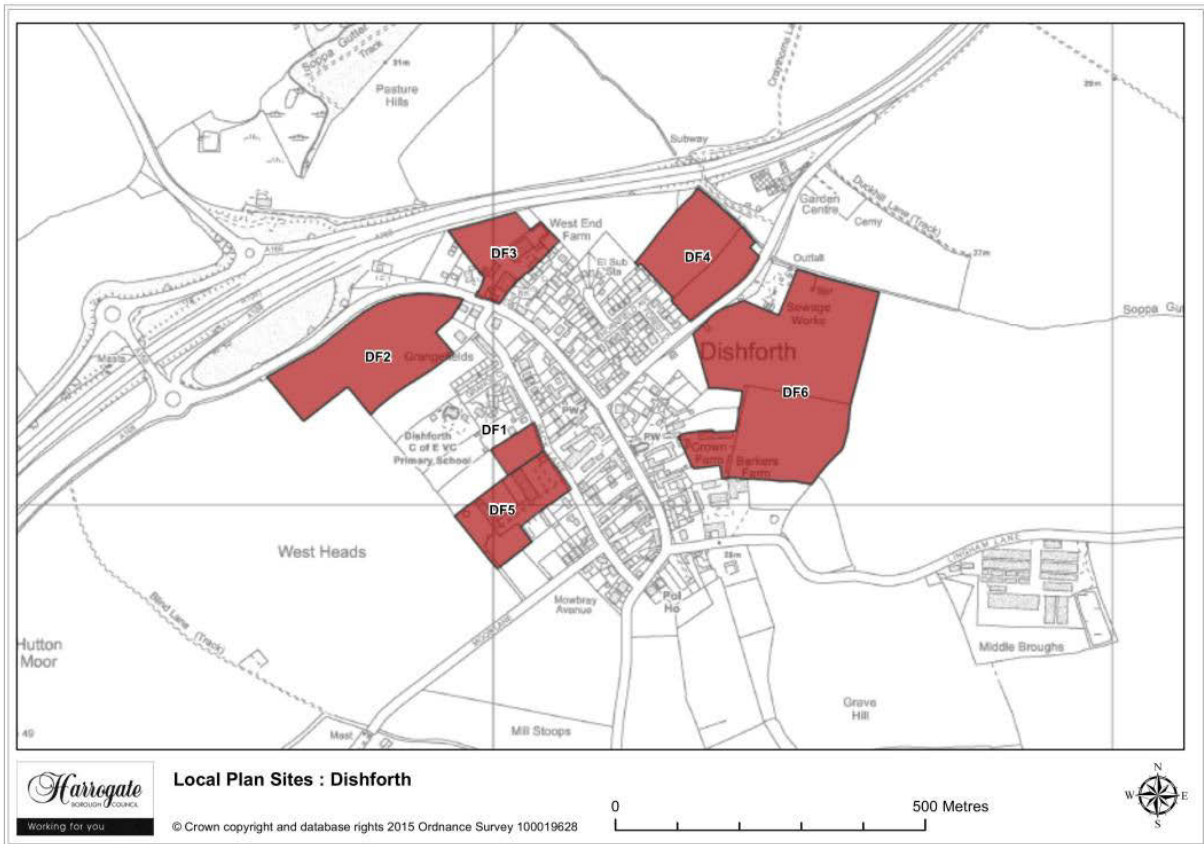
Site DR 12

Land adjacent to Walker Barn, Darley

Site area (ha): 0.4546

Proposal: Housing

Dishforth



Map 4.7 Dishforth sites

4 Villages C - E



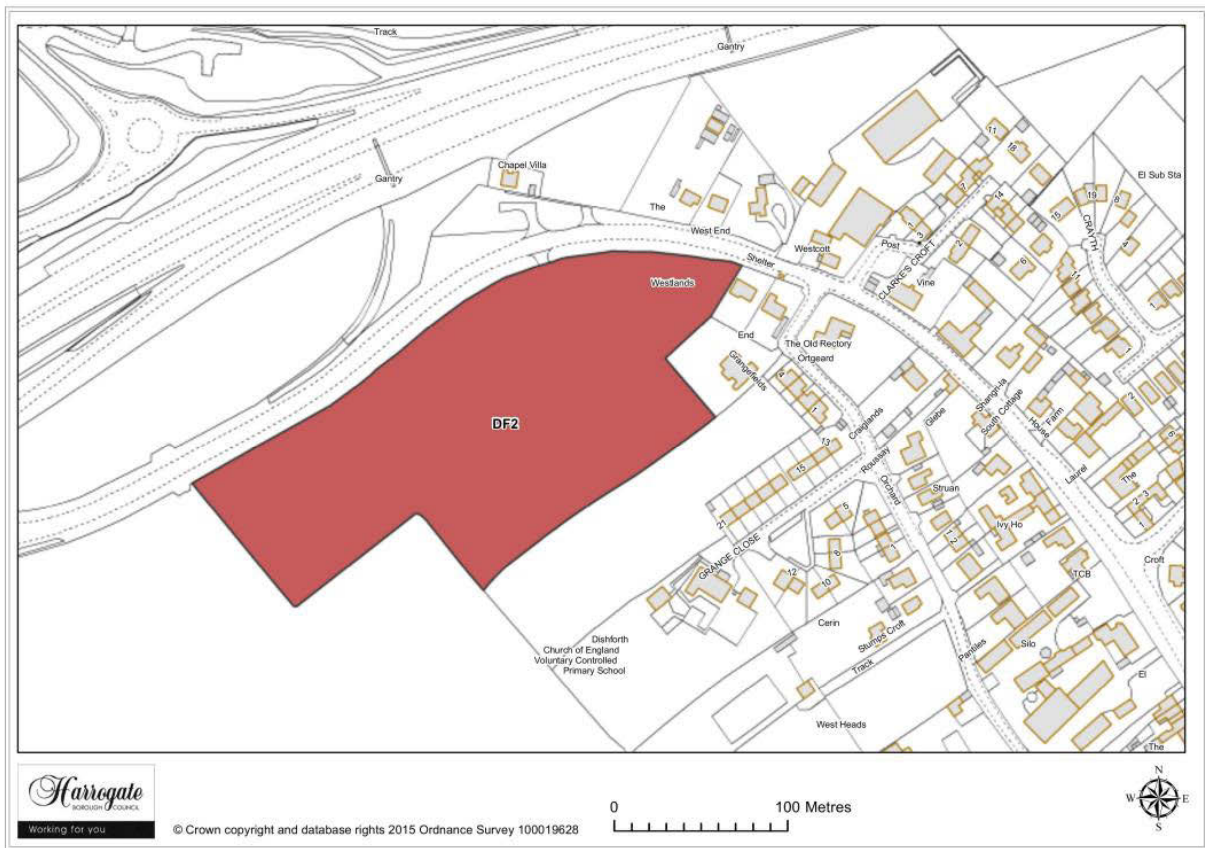
Map Site DF1

Site DF 1

West Heads, Back Lane, Dishforth

Site area (ha): 0.3758

Proposal: Housing



Map Site DF2

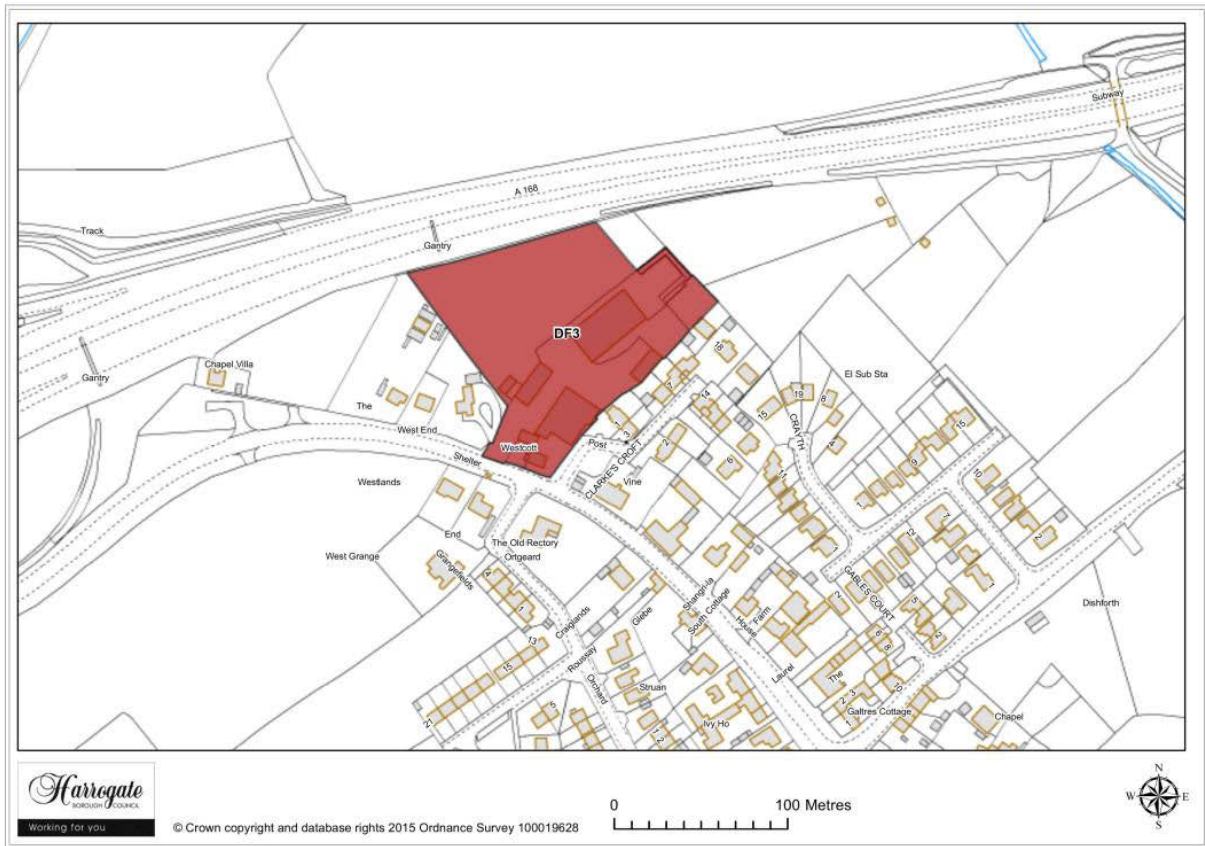
Site DF 2

Land at North End, Dishforth

Site area (ha): 3.3345

Proposal: Housing

4 Villages C - E



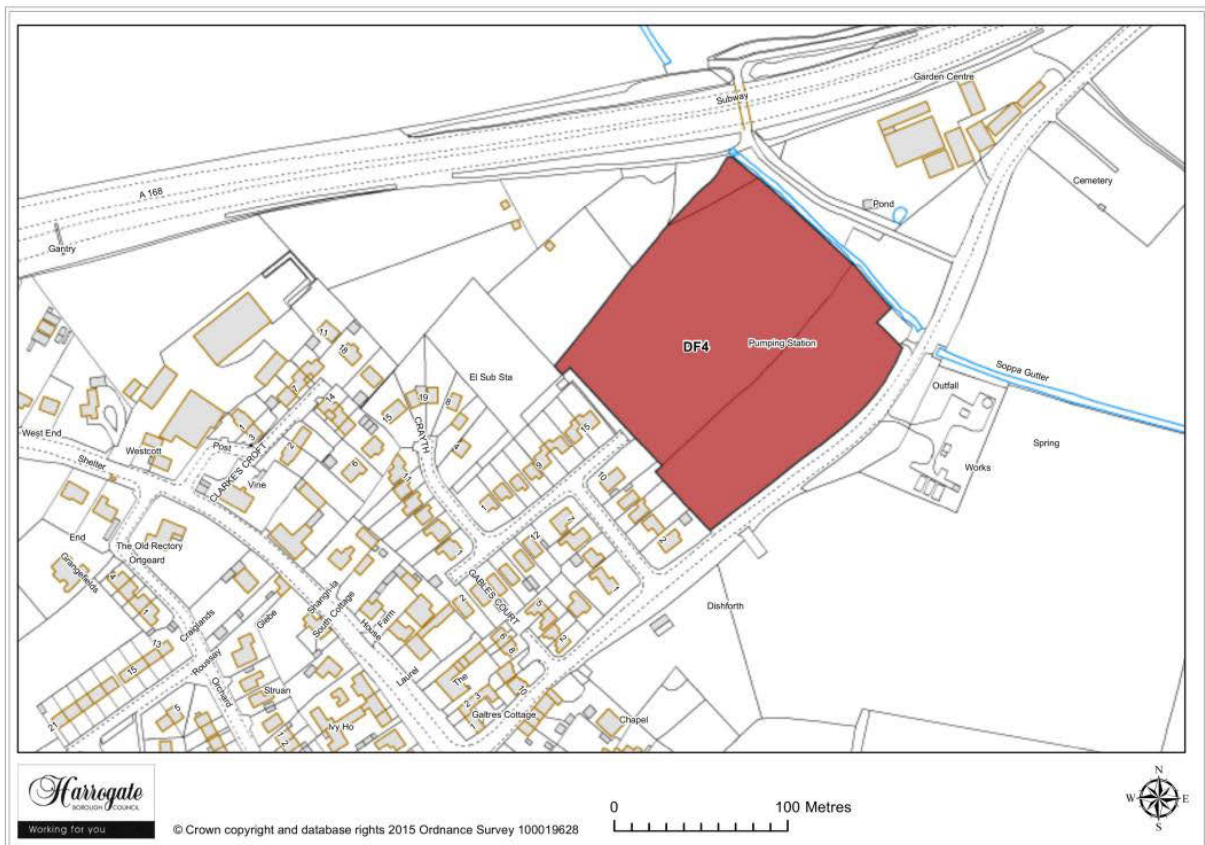
Map Site DF3

Site DF 3

West End Farm, Dishforth

Site area (ha): 1.3586

Proposal: Housing



Map Site DF4

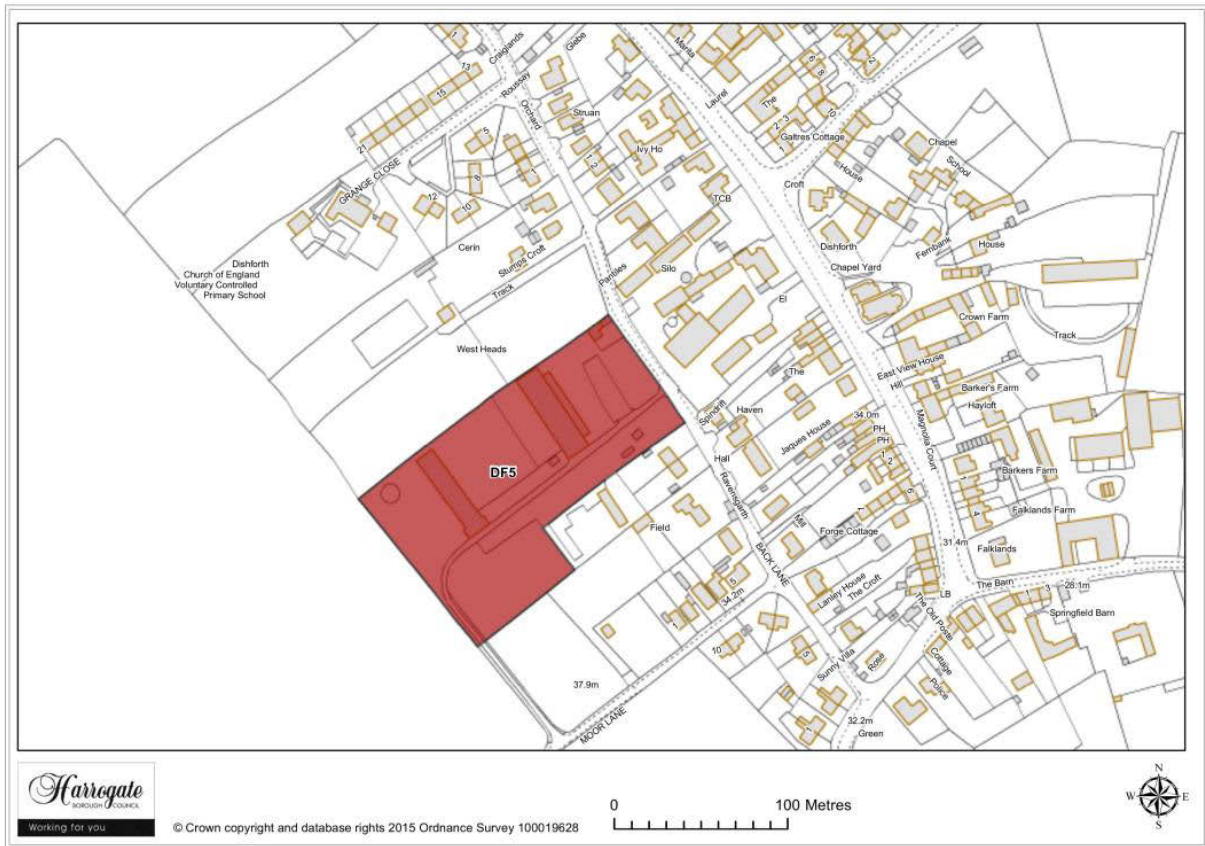
Site DF 4

Land north east of Thornfield Avenue, Dishforth

Site area (ha): 2.3101

Proposal: Housing

4 Villages C - E



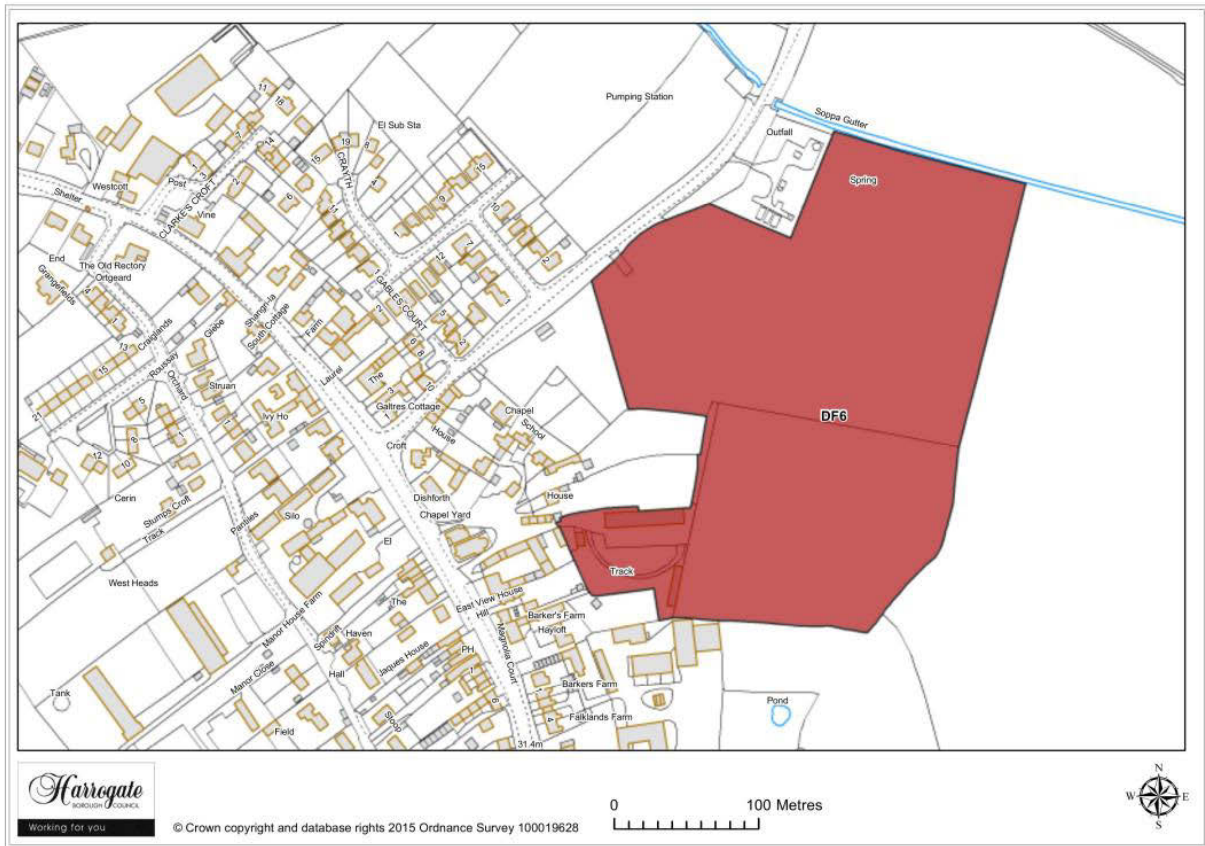
Map Site DF5

Site DF 5

Manor House Farm, Dishforth

Site area (ha): 1.5954

Proposal: Housing



Map Site DF6

Site DF 6

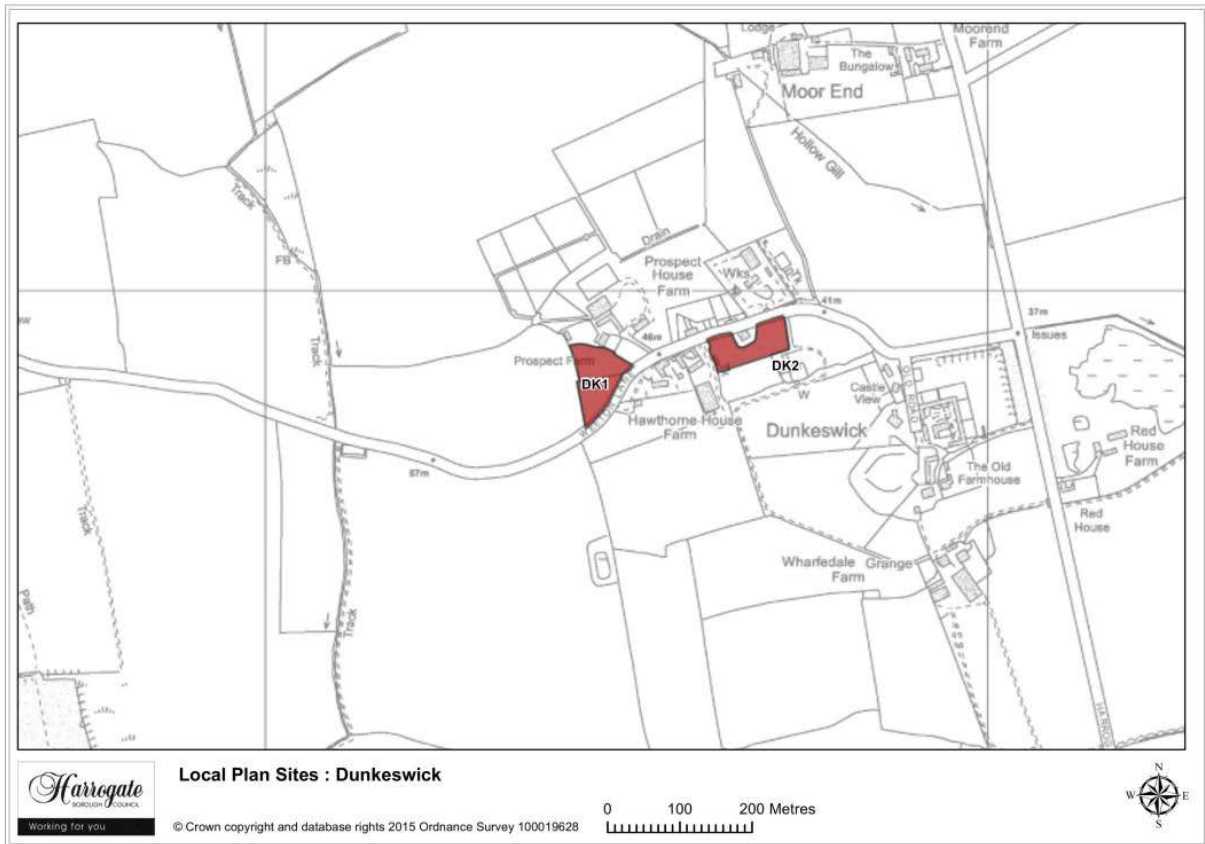
Crown Farm, Dishforth

Site area (ha): 7.0972

Proposal: Housing

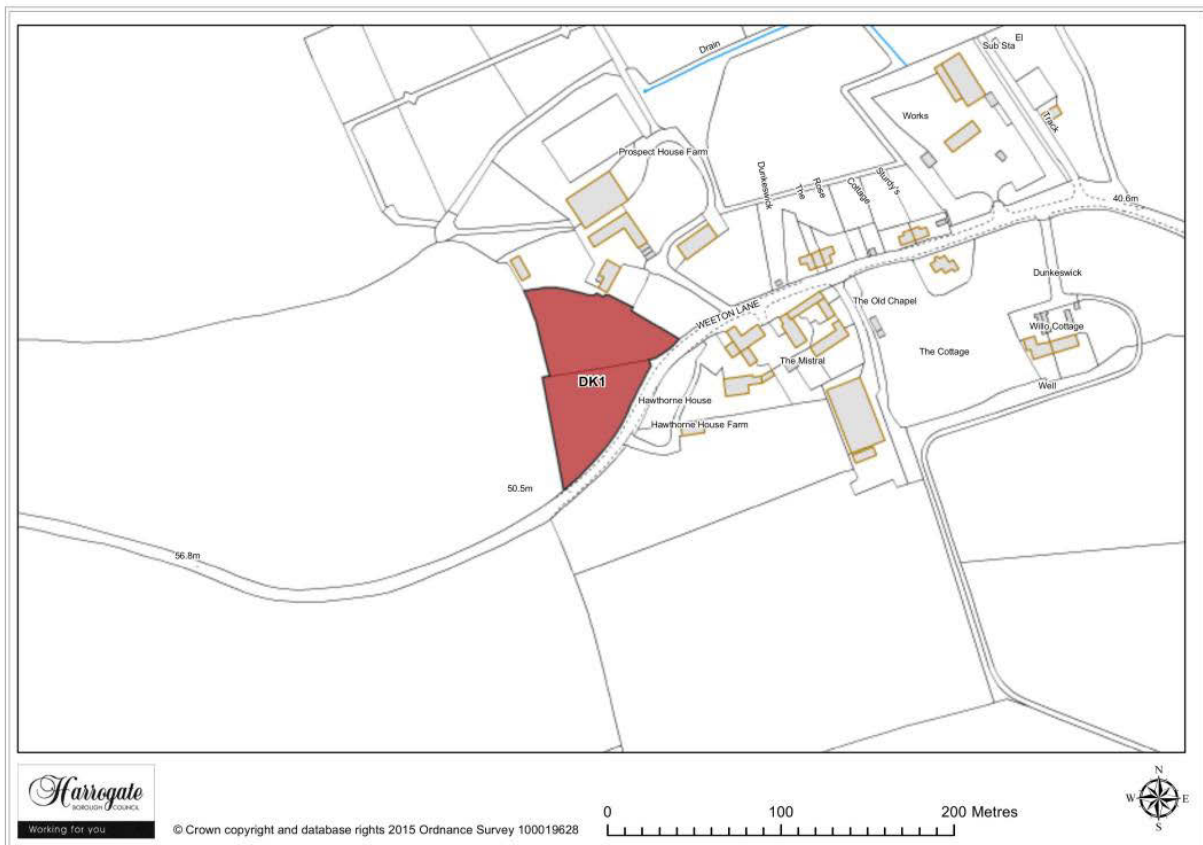
4 Villages C - E

Dunkeswick



Map 4.8 Dunkeswick sites

Villages C - E 4



Map Site DK1

Site DK 1**Land off Weeton Lane, Dunkeswick**

Site area (ha): 0.5350

Proposal: Housing

Site DK 2**Land at Hawthorne House Farm,****Dunkeswick** Site area (ha): 0.4414

Proposal: Housing

4 Villages C - E

Ellingstring



Map 4.9 Ellingstring sites

Site EL 1

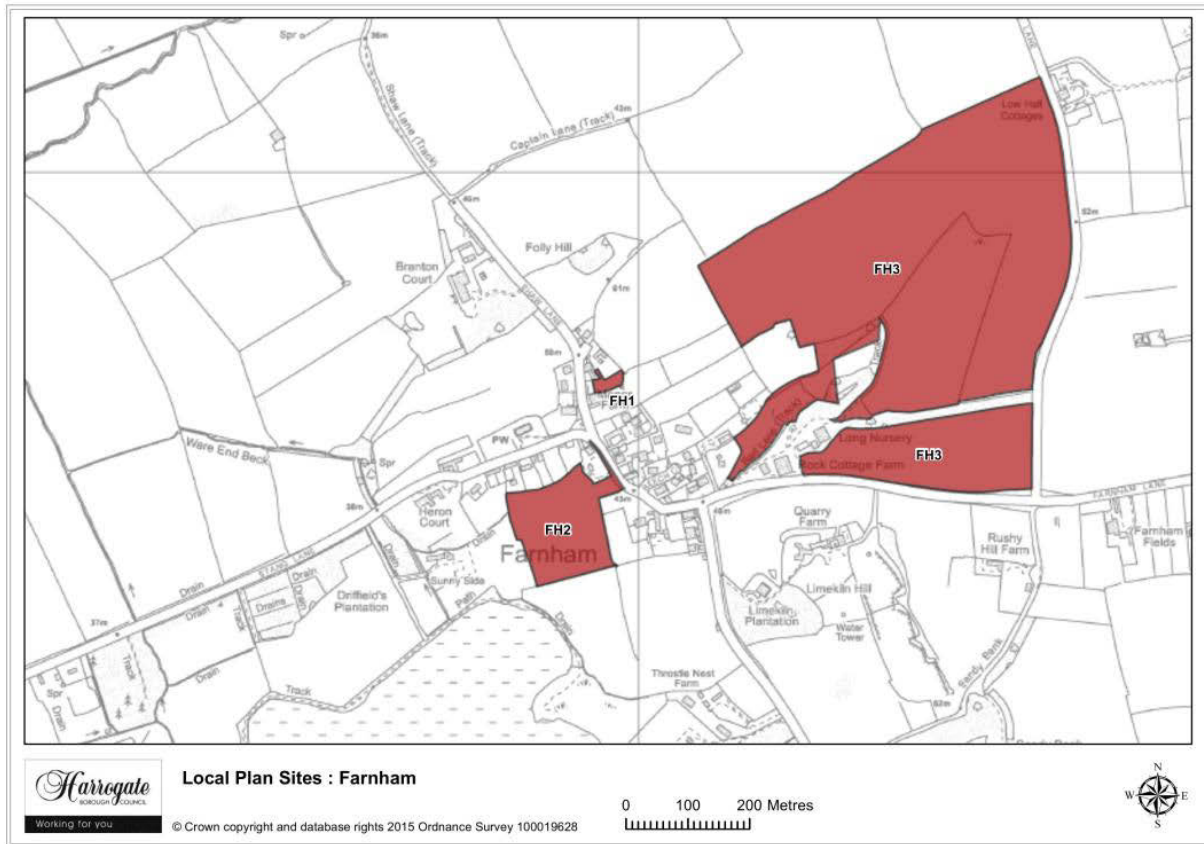
Land at Ellingstring

Site screened out - site size too small for inclusion in the SHELAA

Villages F - G

5 Villages F - G

Farnham



Map 5.1 Farnham sites



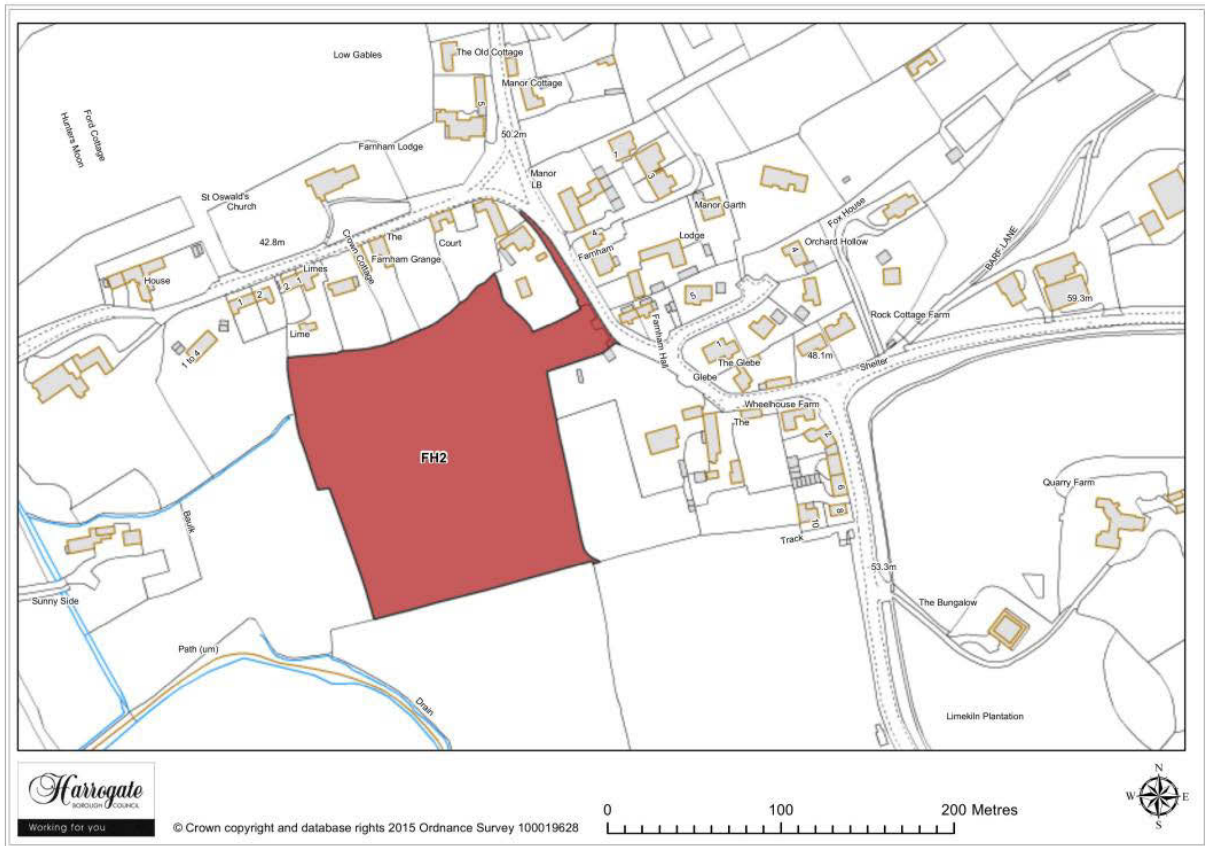
Map Site FH1

Site FH 1

Land to the rear of The Old Cottage, Farnham

Site screened out - site size too small for inclusion in the SHELAA

5 Villages F - G



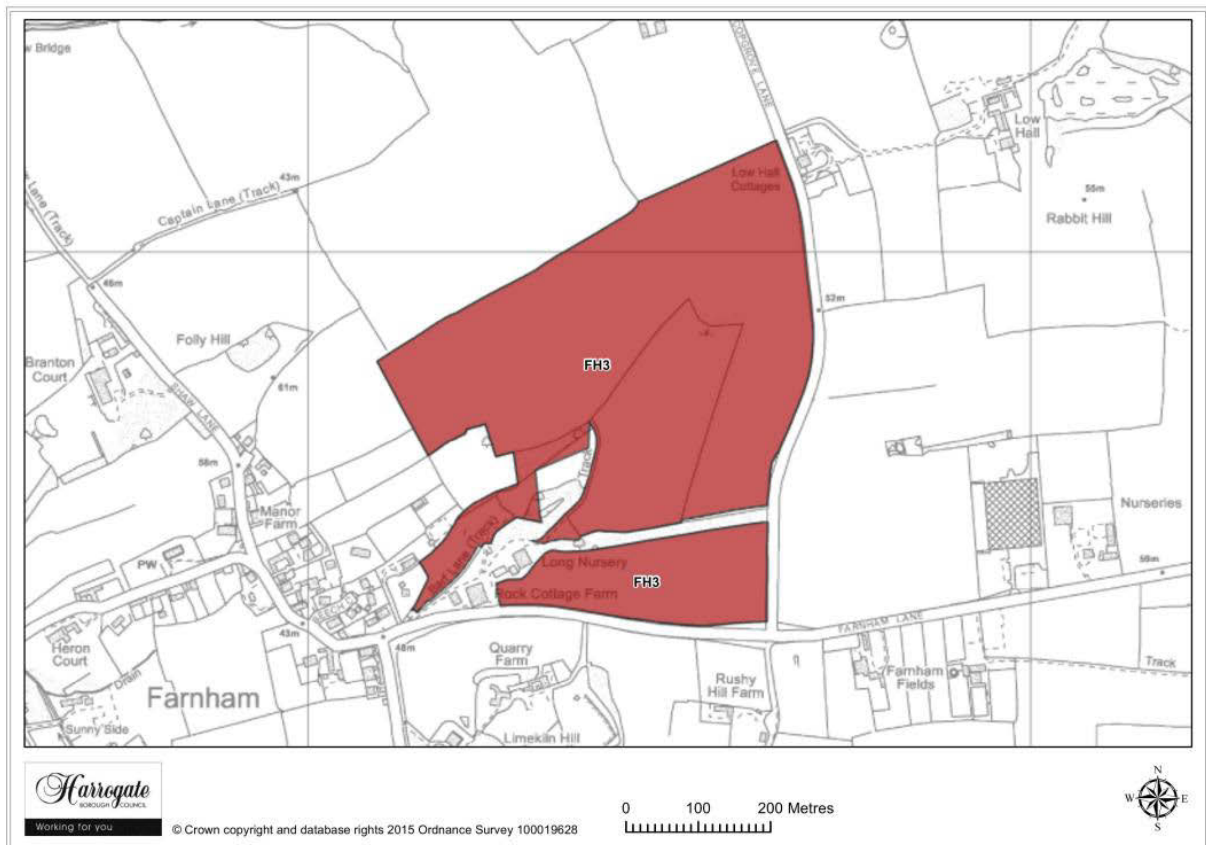
Map Site FH2

Site FH 2

Land to the rear of The Old Crown, Farnham

Site area (ha): 2.2951

Proposal: Housing



Map Site FH3

Site FH 3

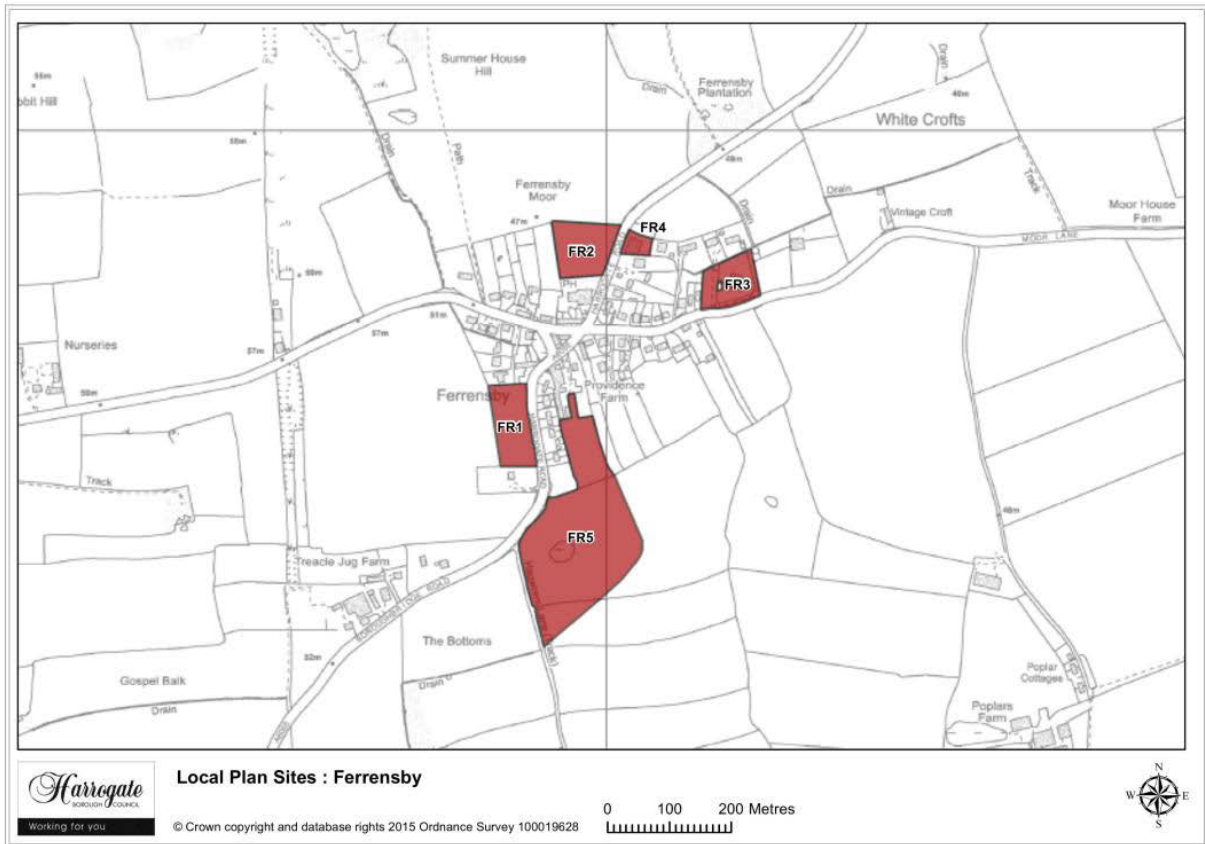
Land north of Farnham Lane, Farnham

Site area (ha): 24.1316

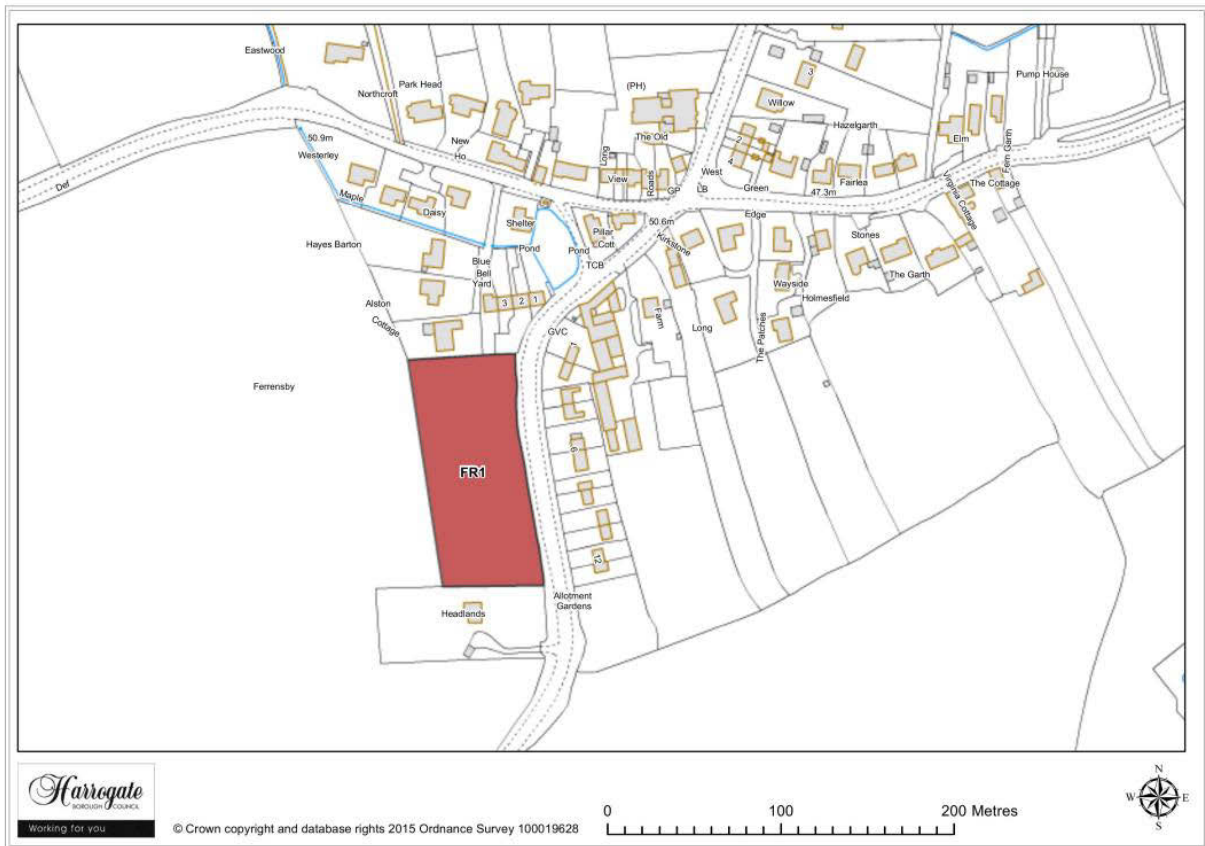
Proposal: Housing

5 Villages F - G

Ferrensby



Map 5.2 Ferrensby sites



Map Site FR1

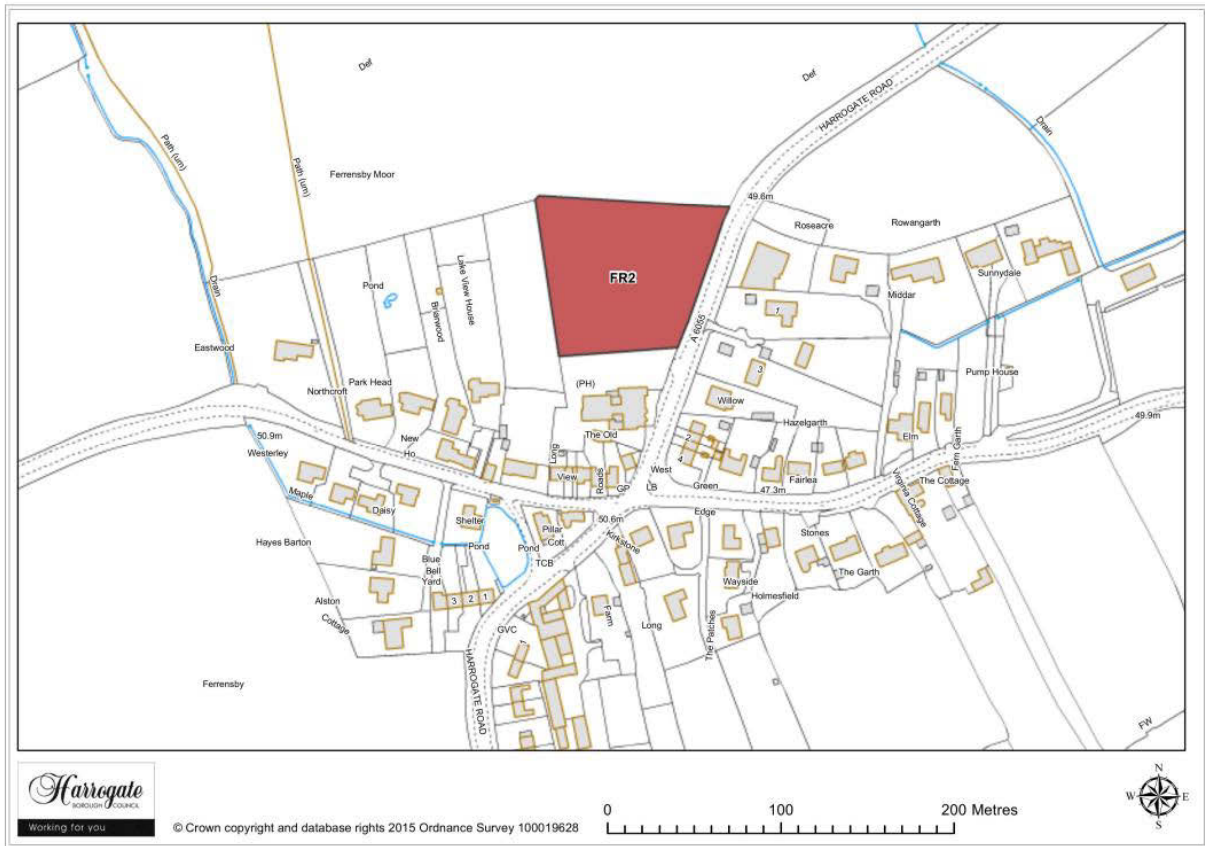
Site FR 1

Land west of Knaresborough Road, Ferensby

Site area (ha): 0.7766

Proposal: Housing

5 Villages F - G



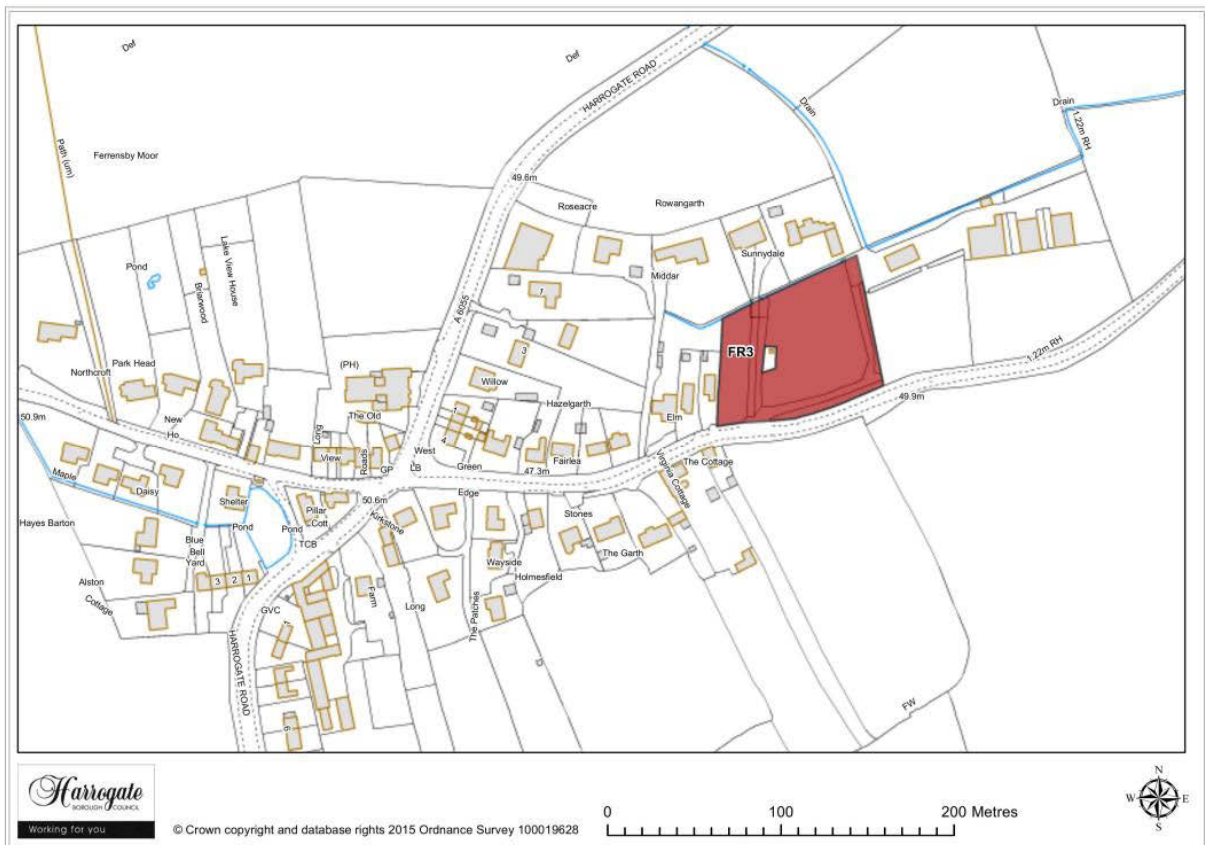
Map Site FR2

Site FR 2

Land adjacent to the General Tarleton, Ferrensby

Site area (ha): 0.7856

Proposal: Housing



Map Site FR3

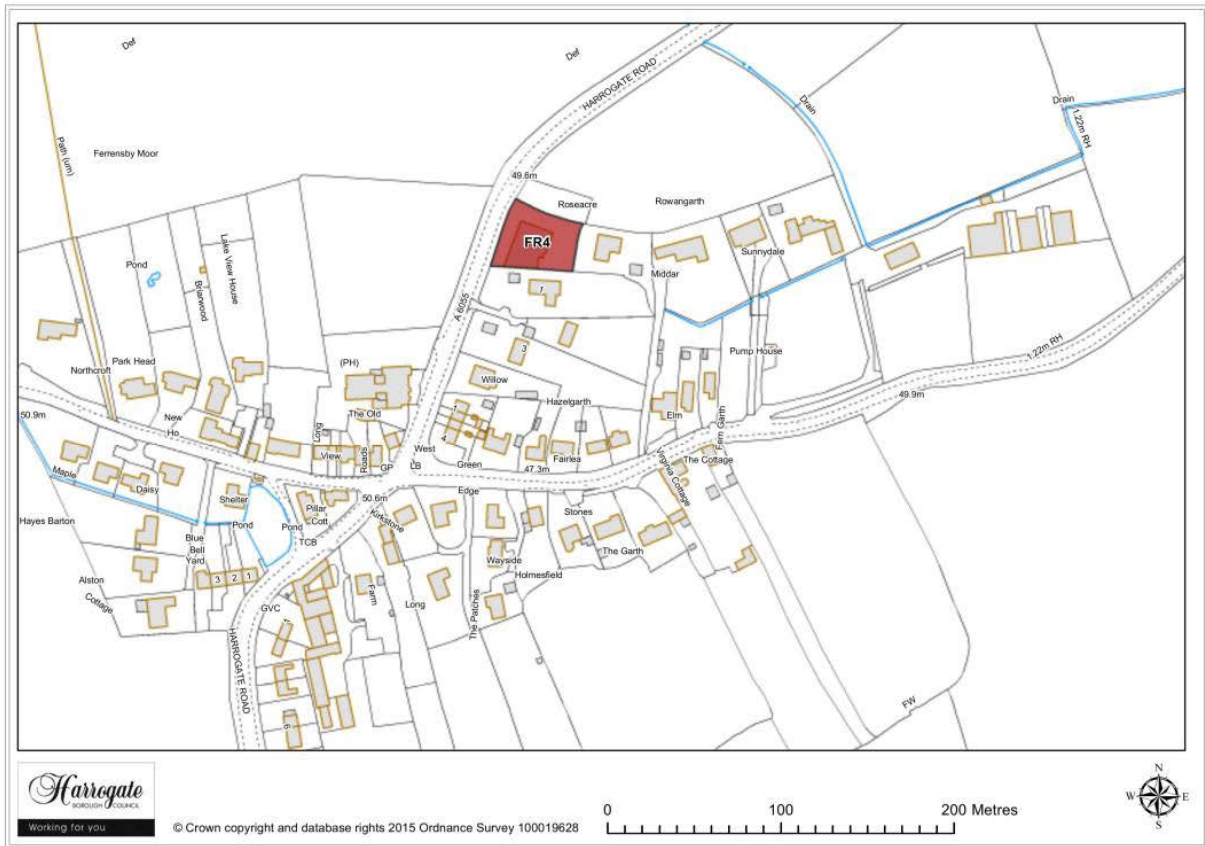
Site FR 3

Land off Moor Lane, Ferensby

Site area (ha): 0.6421

Proposal: Housing

5 Villages F - G

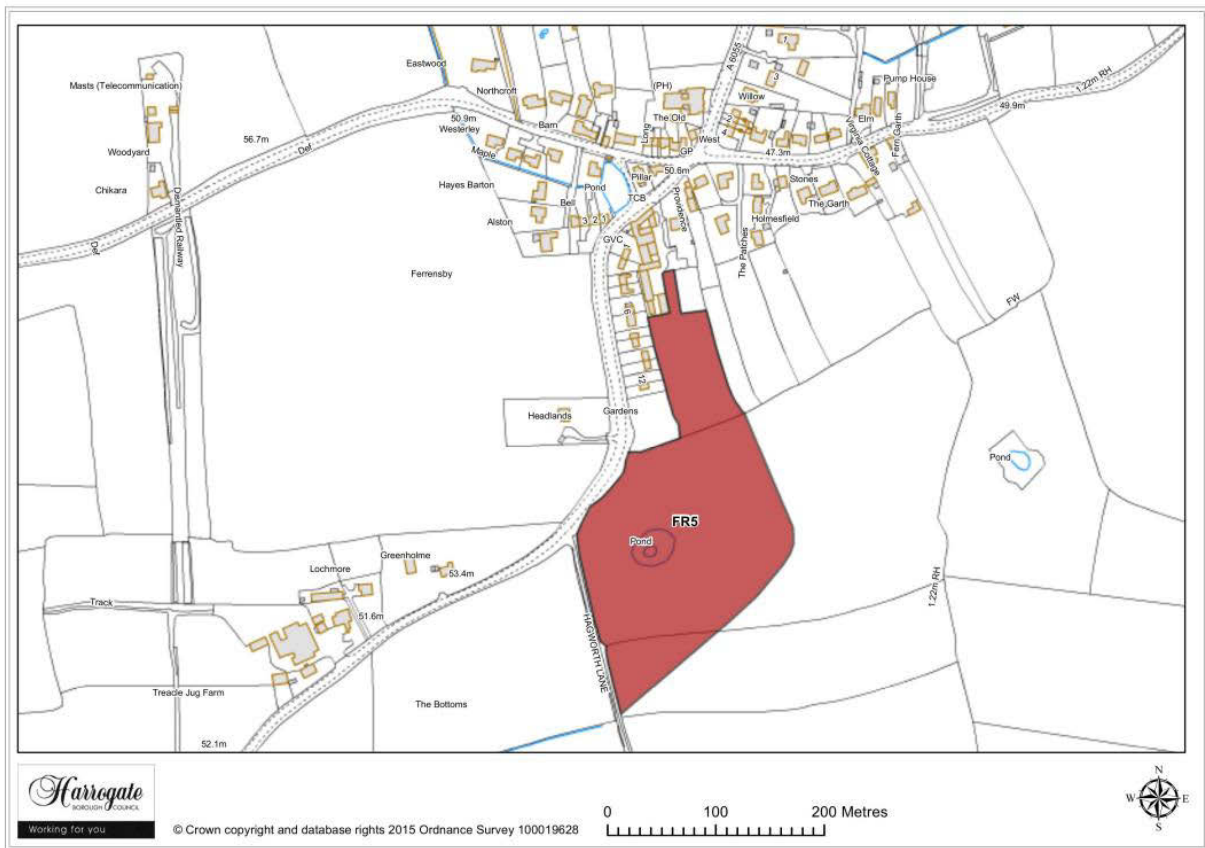


Map Site FR4

Site FR 4

Former Hexagon Motors site, Ferrensby

Proposal: Screened out site - site too small



Map Site FR5

Site FR 5

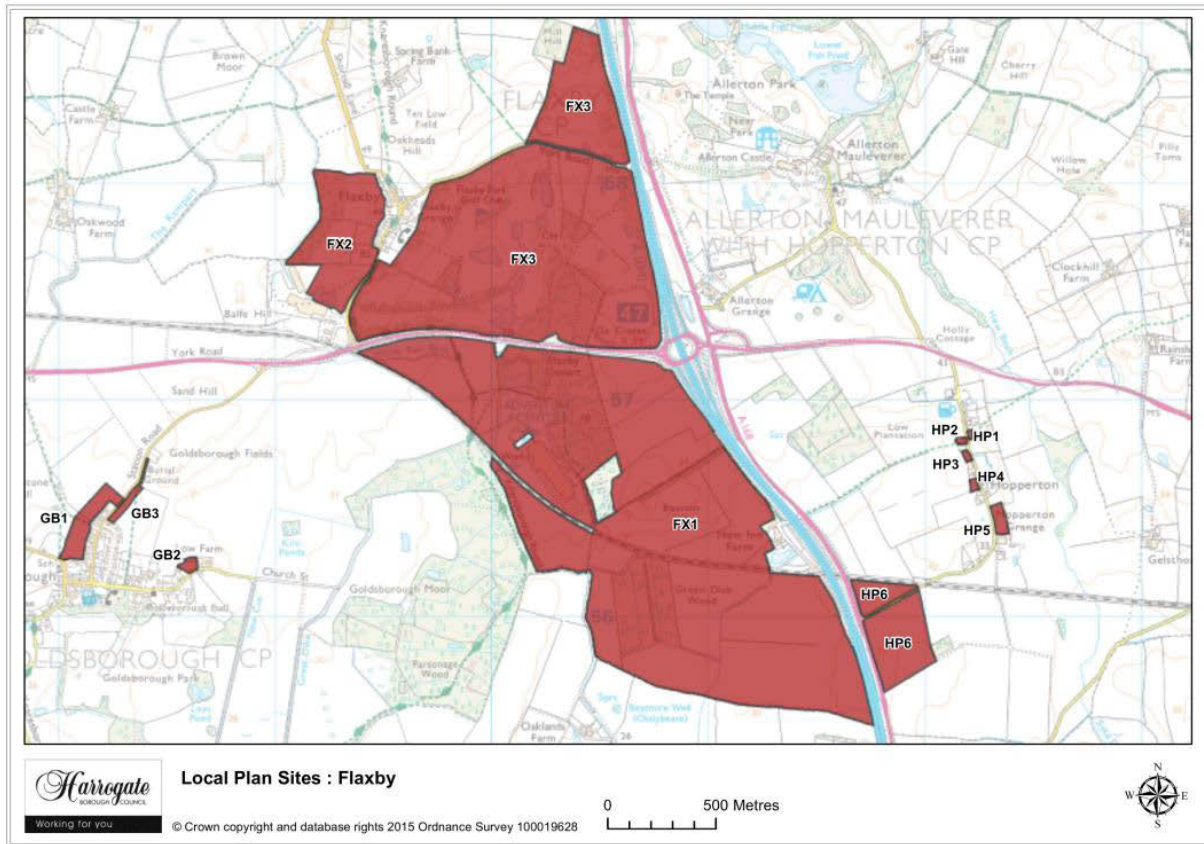
Land at Hagworth Lane, Ferrensby

Site area (ha): 3.9537

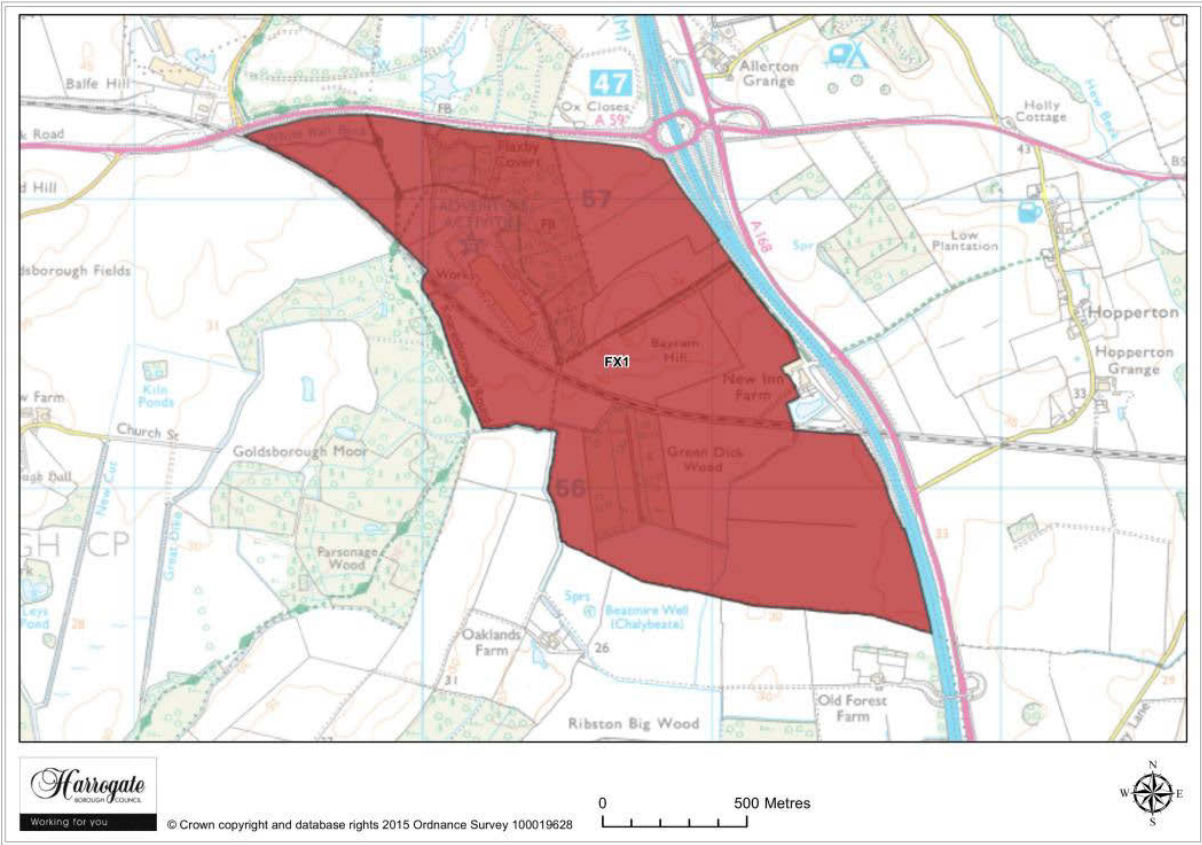
Proposal: Housing

5 Villages F - G

Flaxby



Map 5.3 Flaxby Sites



Map Site FX1

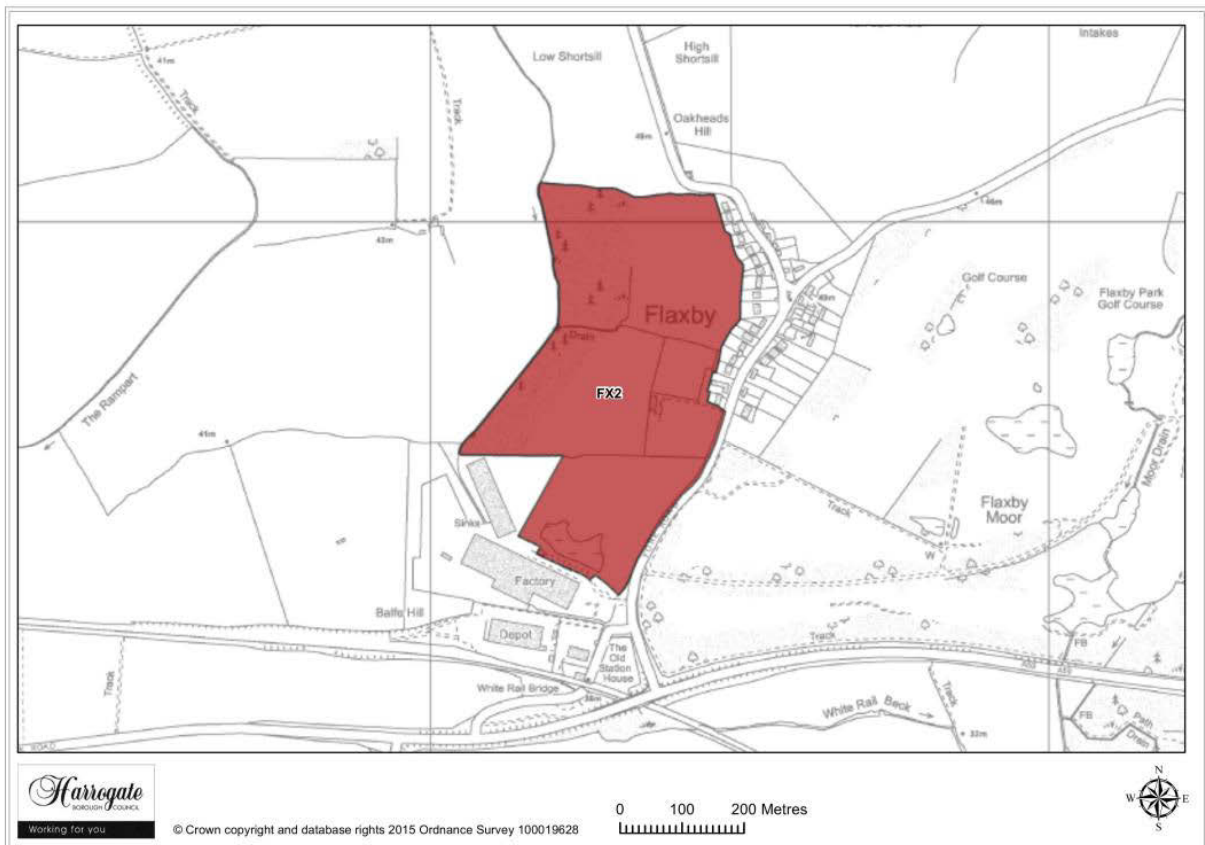
Site FX 1

New settlement south of A59 and west of Junction 47 (A1M), Flaxby

Site area (ha): 187.8489

Proposal: New settlement

5 Villages F - G



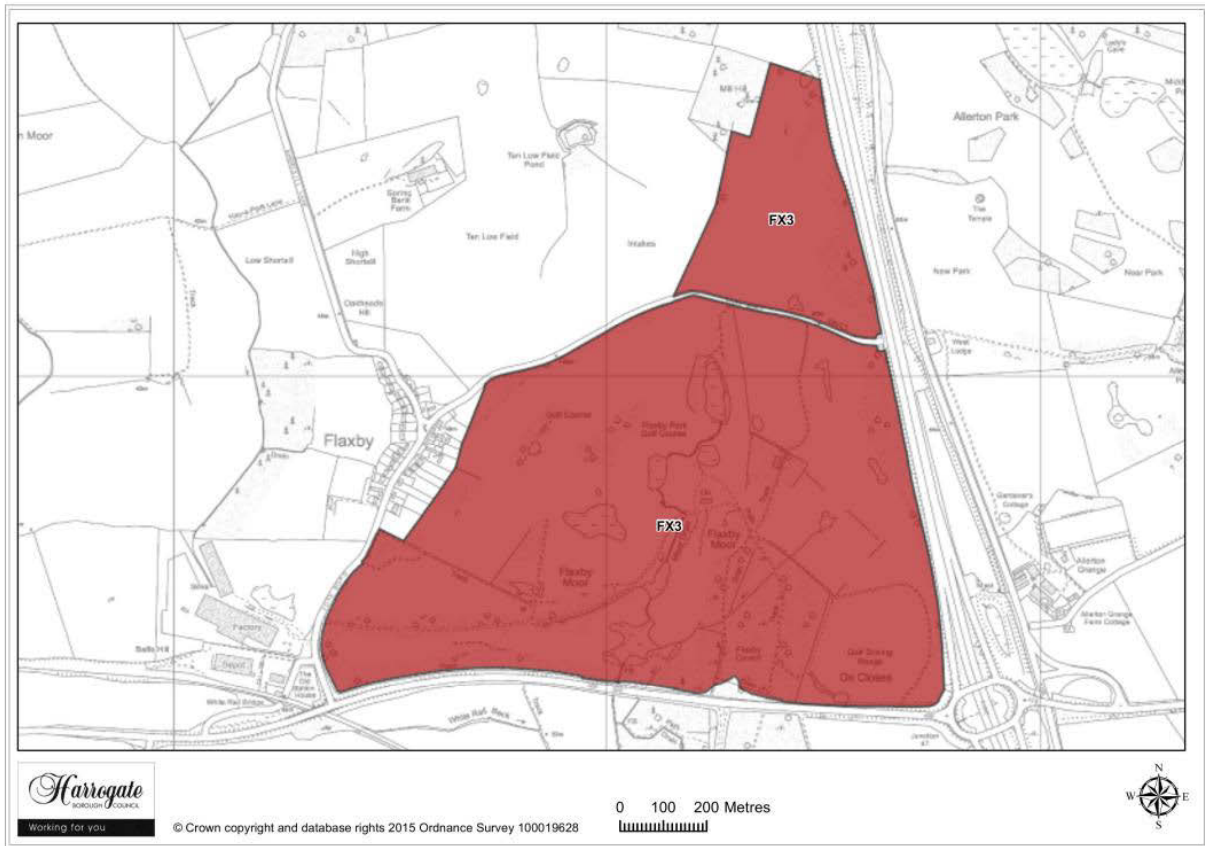
Map Site FX2

Site FX 2

Martins Farm, Flaxby

Site area (ha): 17.4924

Proposal: Housing



Map Site FX3

Site FX 3

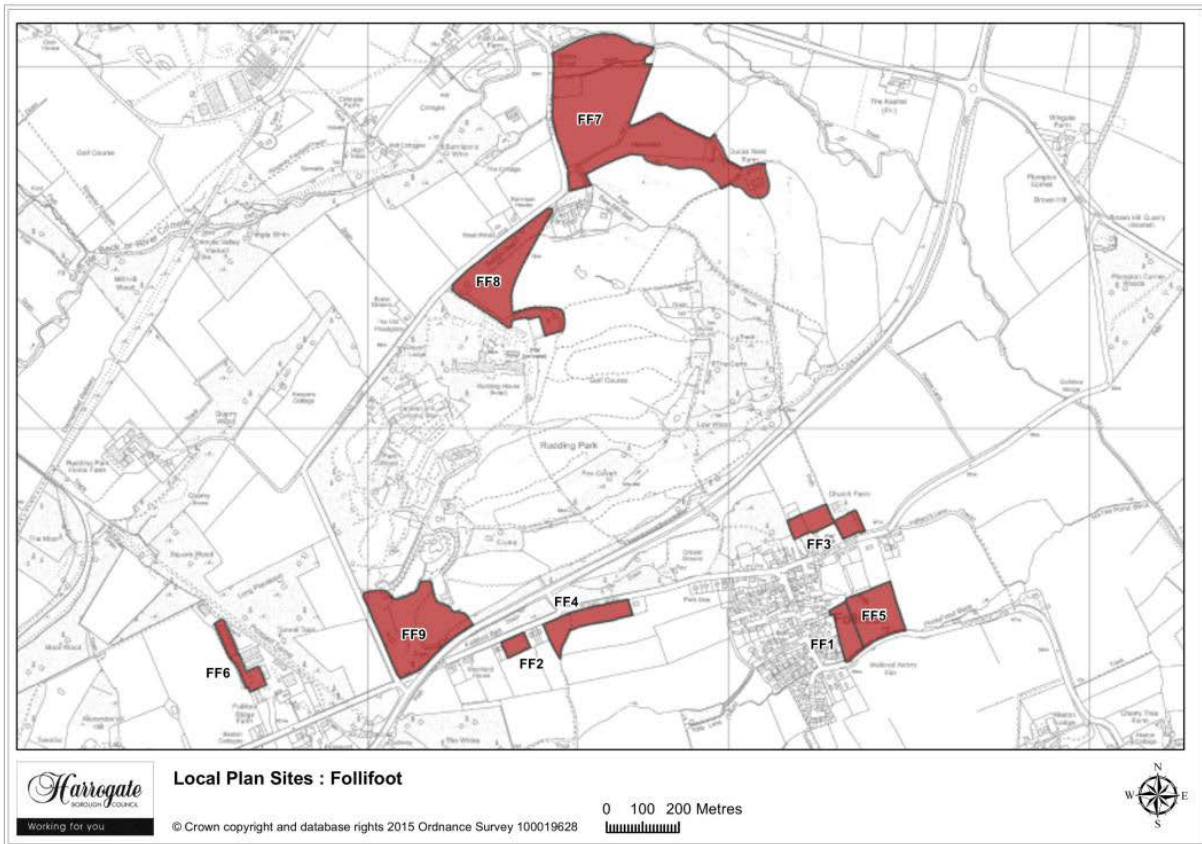
New settlement to the north of the A59, Flaxby

Site area (ha): 112.6096

Proposal: New settlement

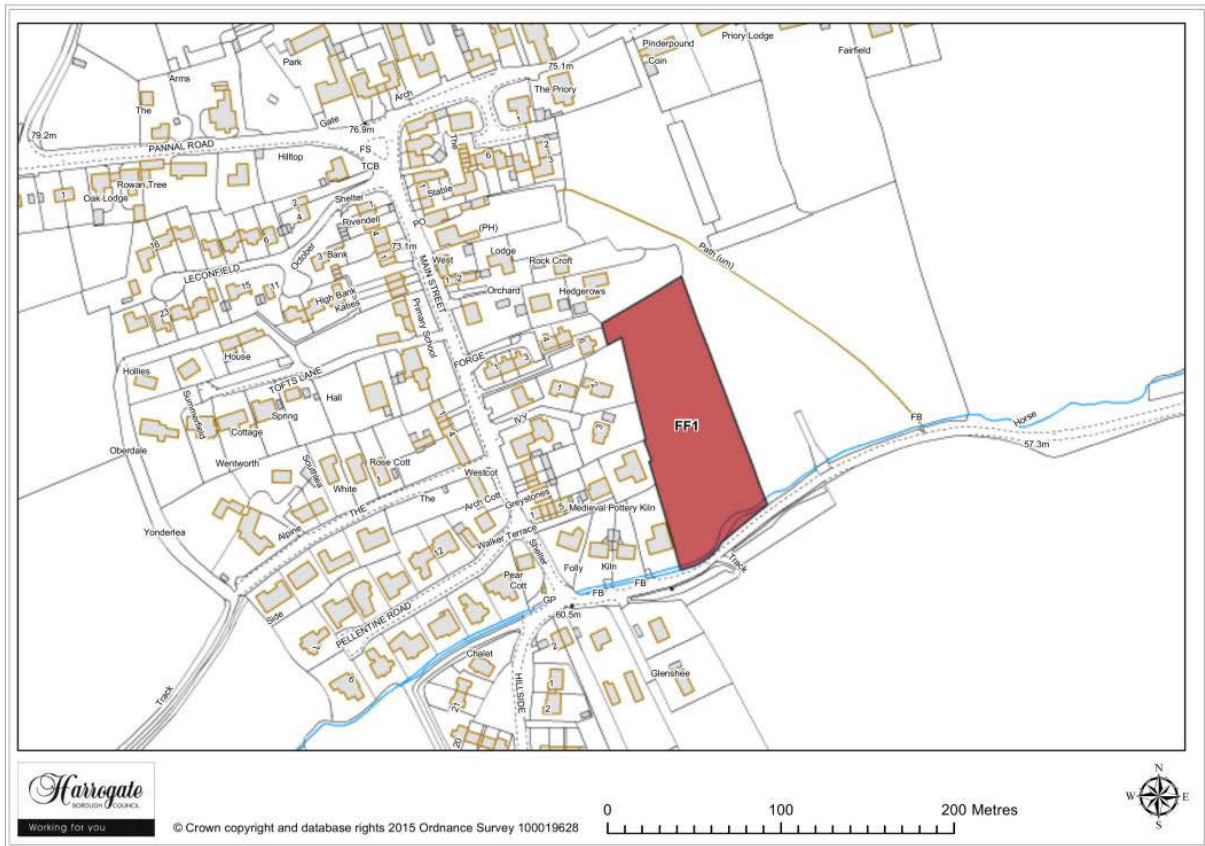
5 Villages F - G

Follifoot



Map 5.4 Follifoot sites

Villages F - G 5



Map Site FF1

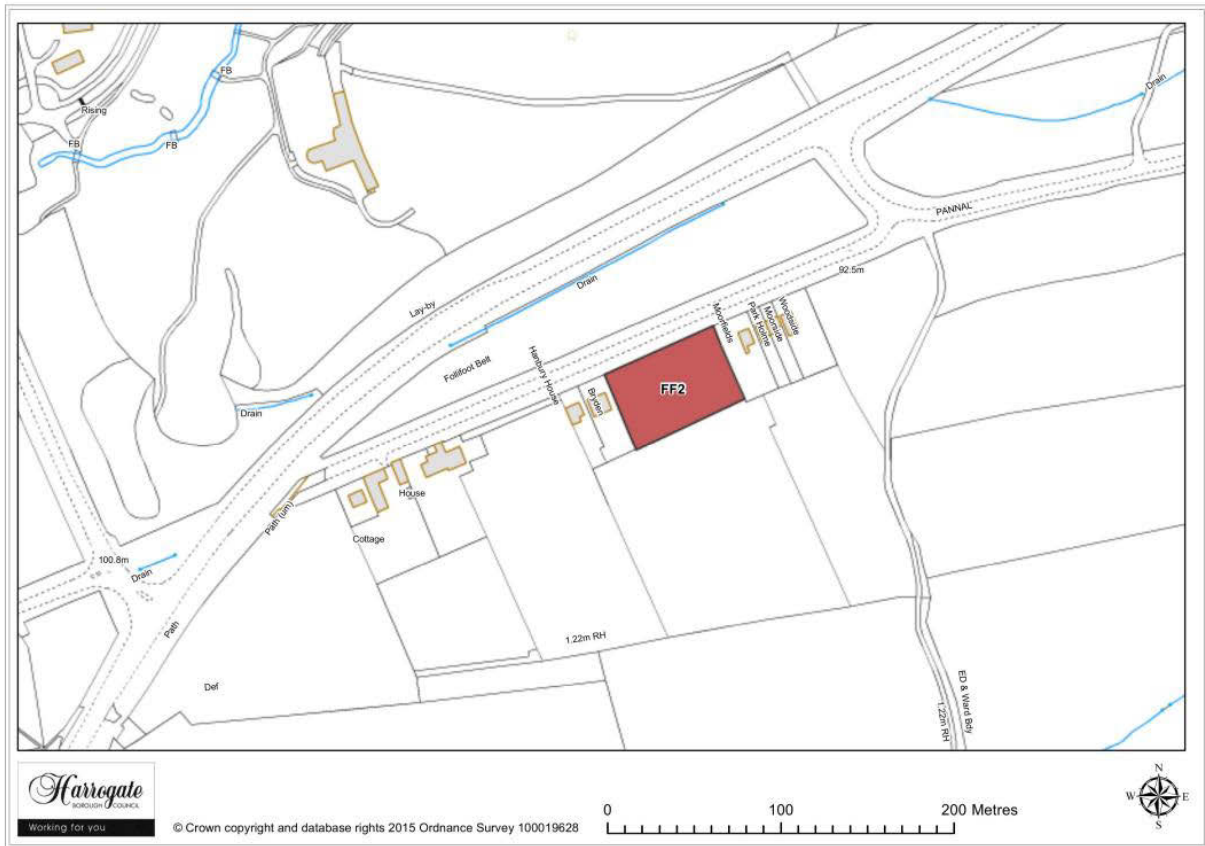
Site FF 1

Land north of Spofforth Lane, Follifoot

Site area (ha): 0.7729

Proposal: Housing

5 Villages F - G



Map Site FF2

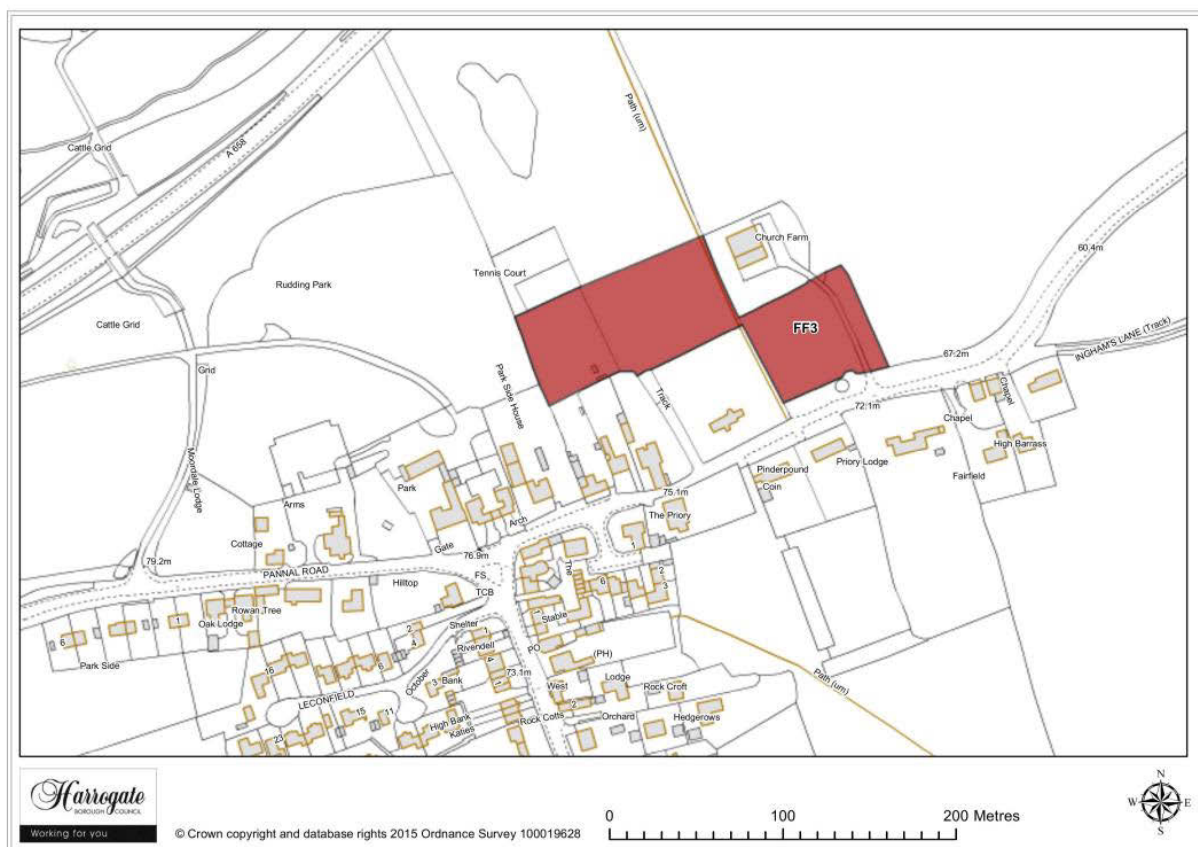
Site FF 2

Land between Moorfields and Bryden, Follifoot

Site area (ha): 0.3207

Proposal: Housing

Villages F - G 5



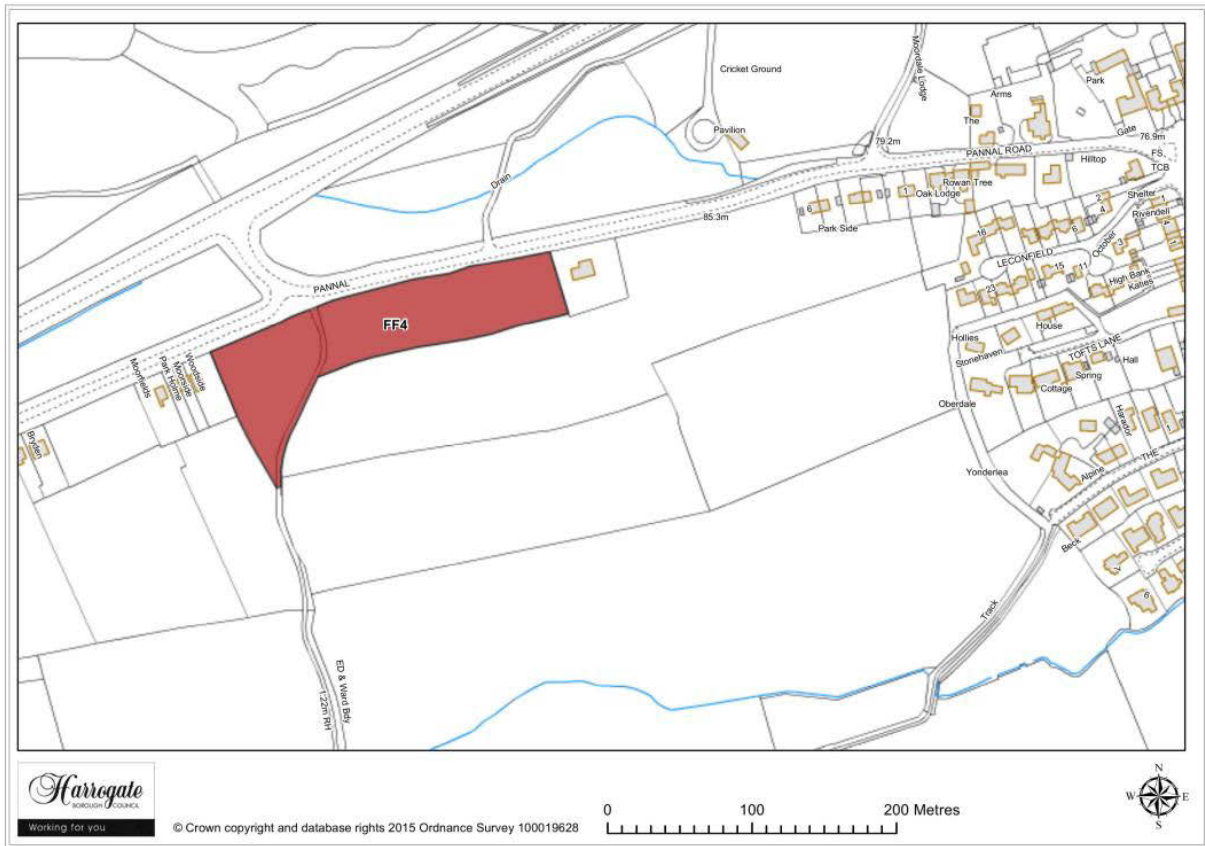
Map Site FF3

Site FF 3**Former tennis courts and land at Plompton Road, Follifoot**

Site area (ha): 1.0500

Proposal: Housing

5 Villages F - G



Map Site FF4

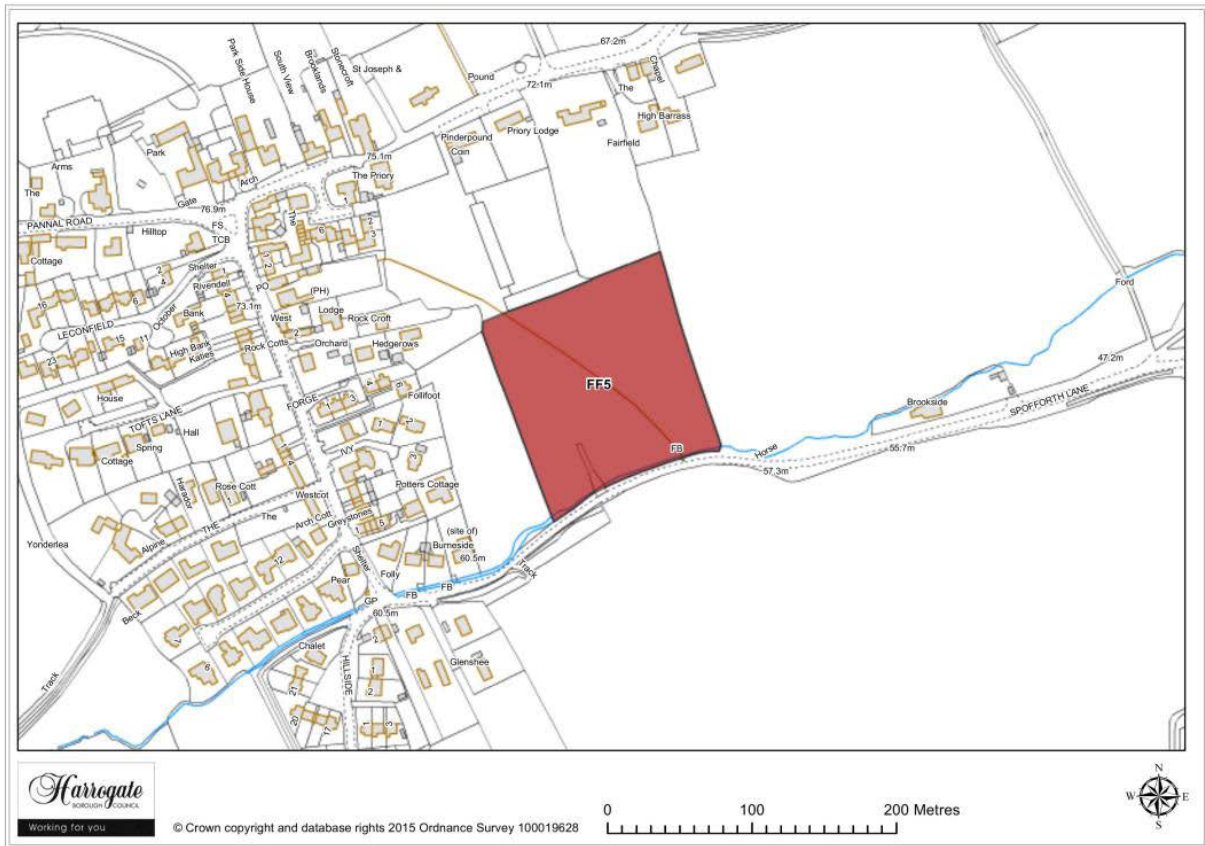
Site FF 4

Land to the east of Woodside and west of Oak House, Follifoot

Site area (ha): 1.2800

Proposal: Housing

Villages F - G 5



Map Site FF5

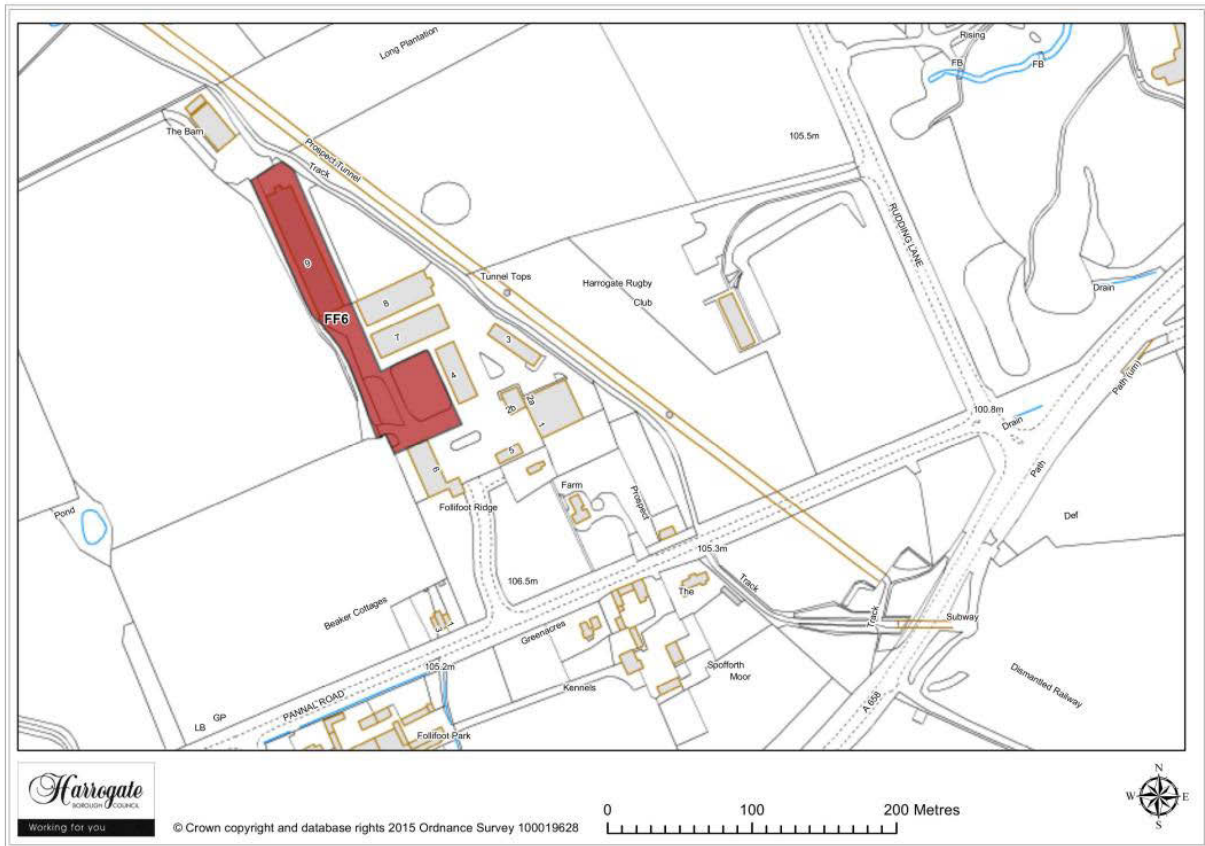
Site FF 5

Land at Spofforth Lane, Follifoot

Site area (ha): 1.8100

Proposal: Housing

5 Villages F - G



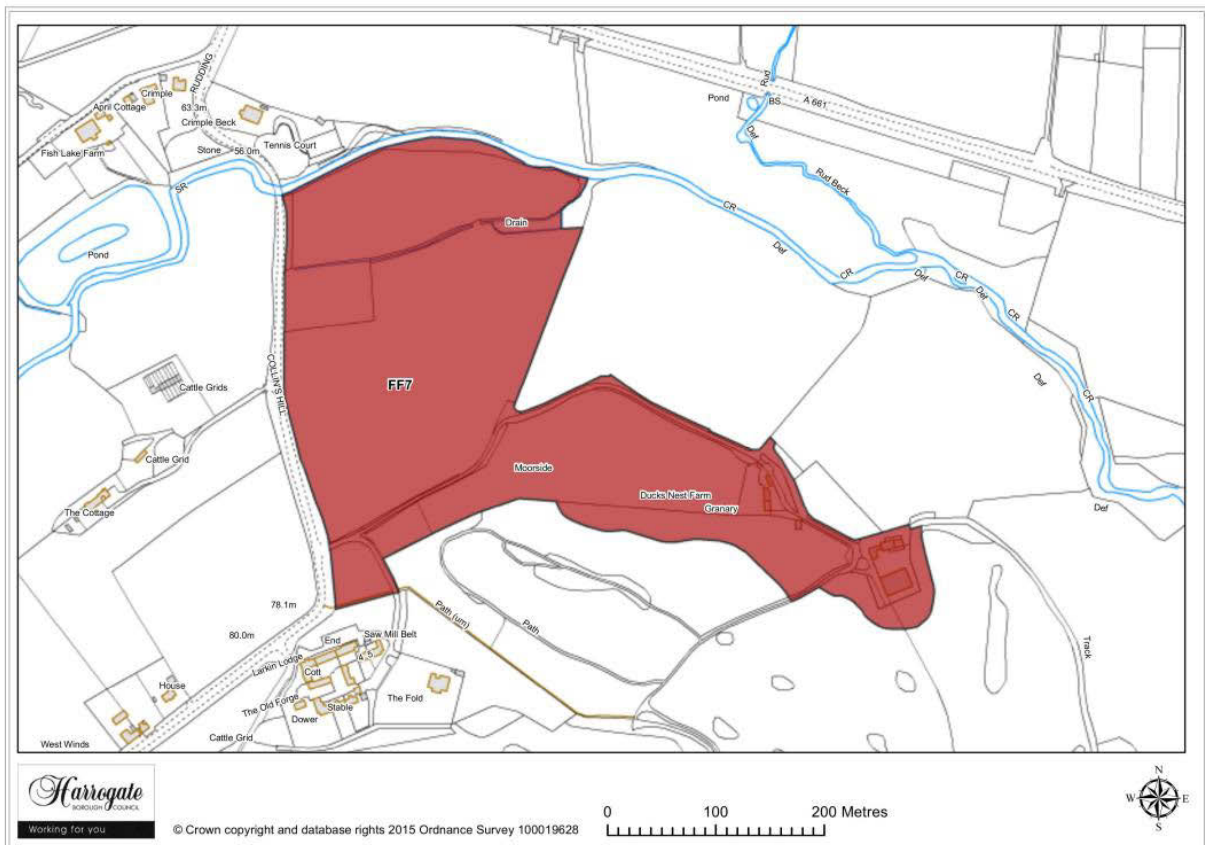
Map Site FF6

Site FF 6

Follifoot Ridge Business Park, Follifoot

Site area (ha): 0.7228

Proposal: Employment



Map Site FF7

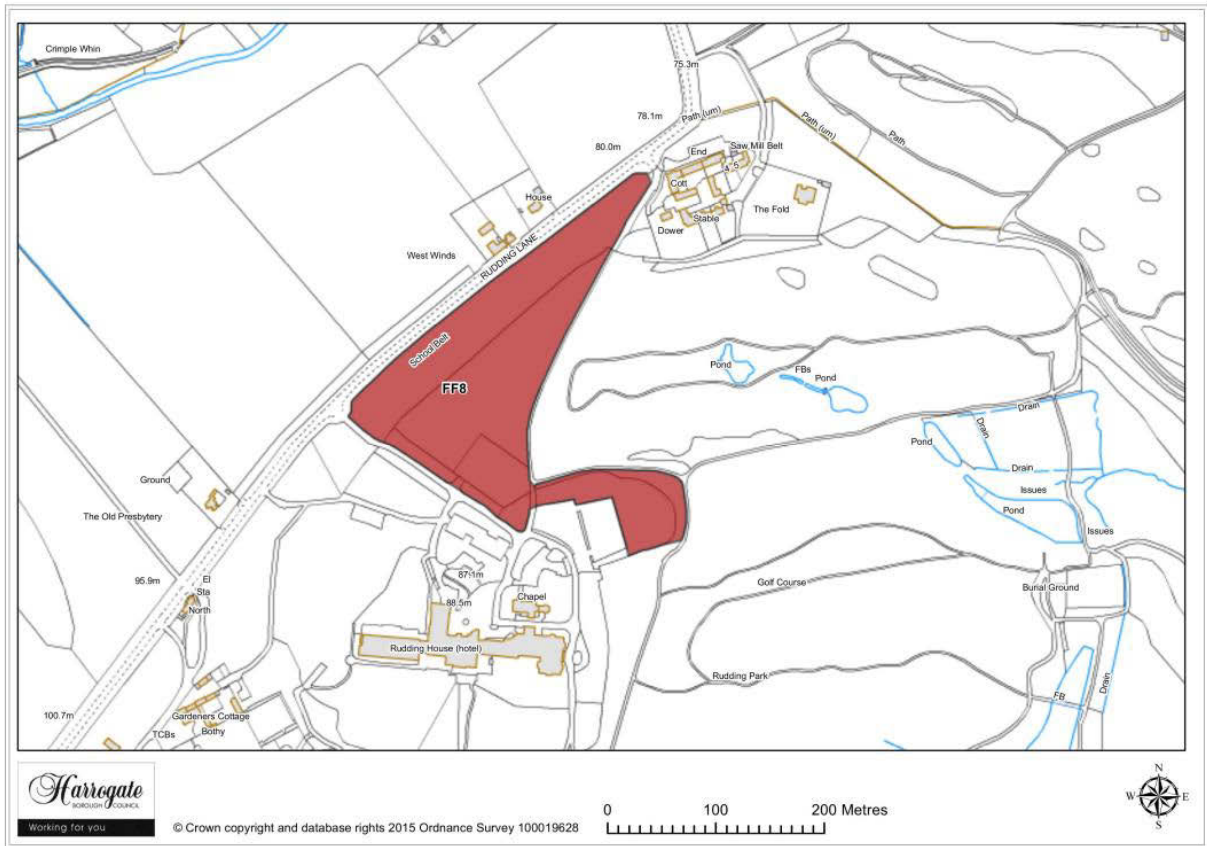
Site FF 7

Land at Duck's Nest Farm, Follifoot

Site area (ha): 12.1233

Proposal: Housing

5 Villages F - G



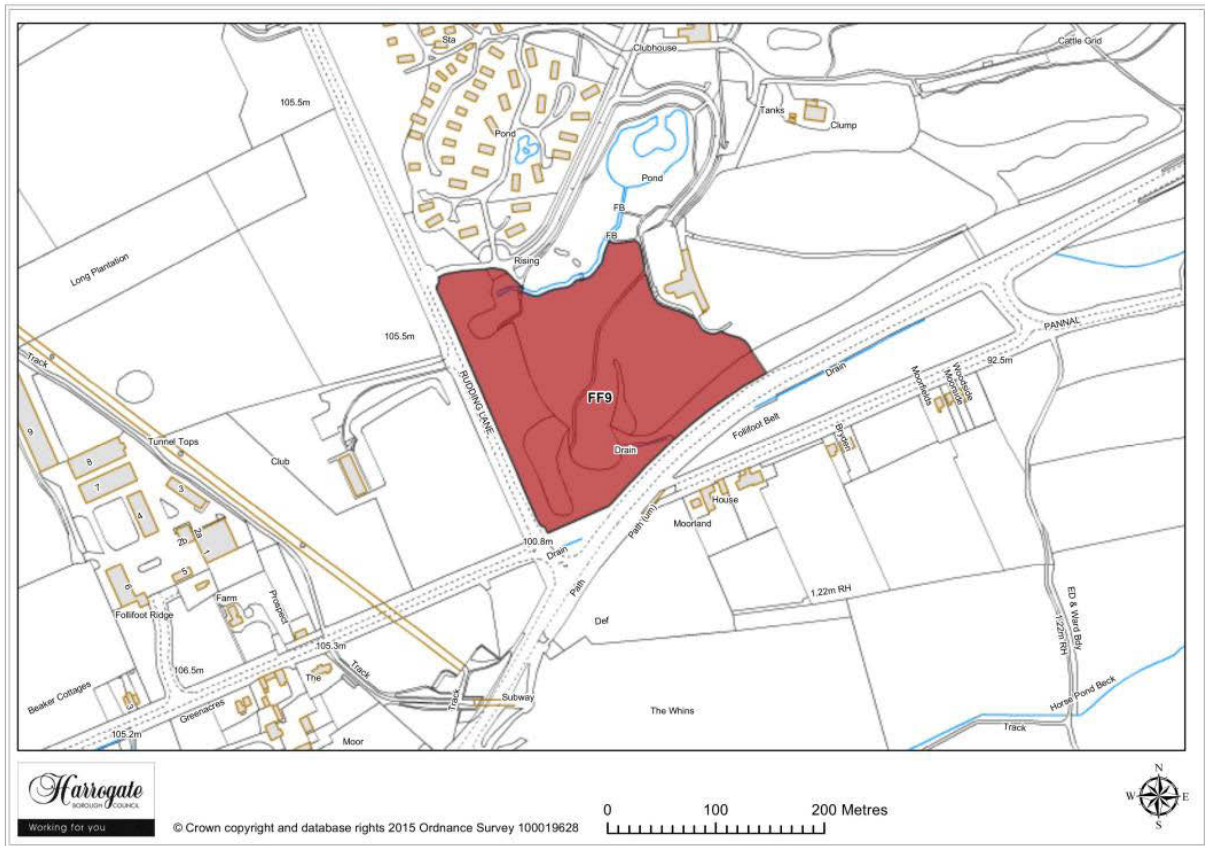
Map Site FF8

Site FF 8

Land at Ridding Lane, Follifoot

Site area (ha): 3.8139

Proposal: Housing



Map Site FF9

Site FF 9

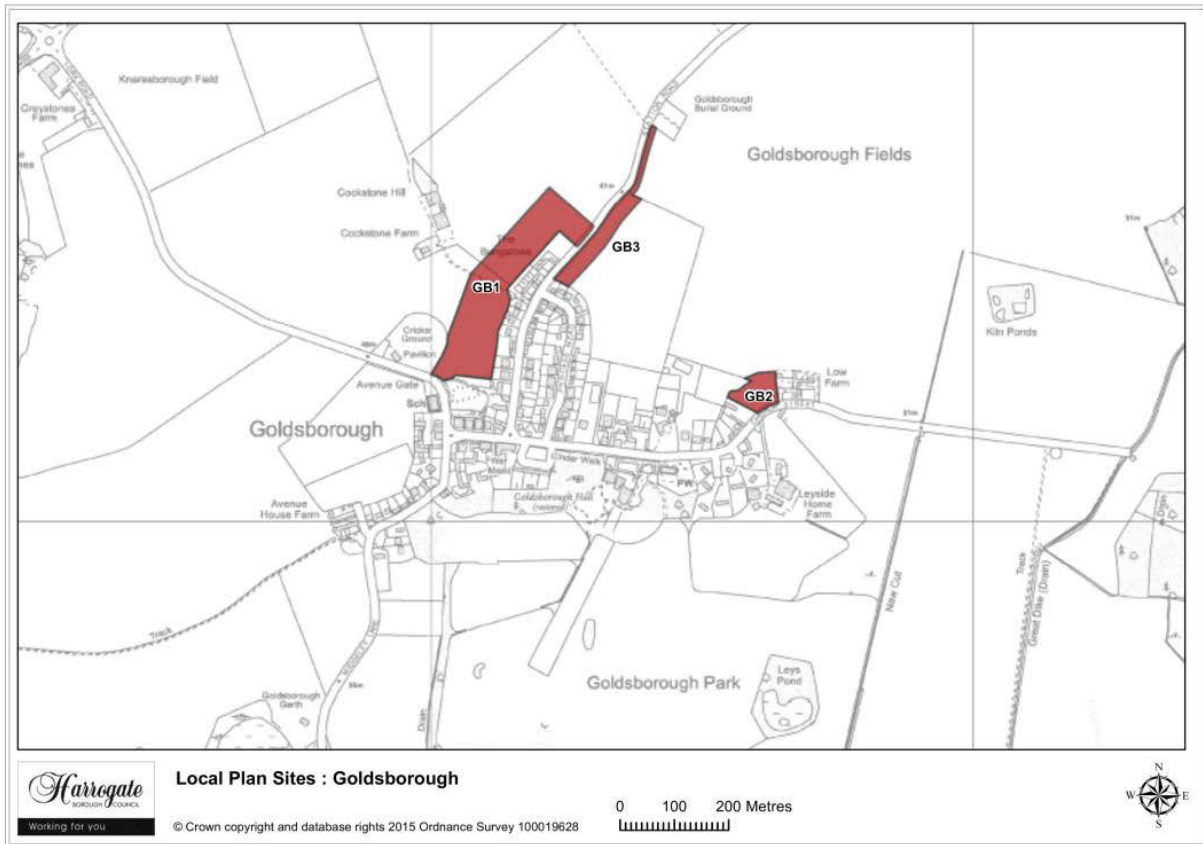
Land adjacent to Moorland House, Follifoot

Site area (ha): 4.2280

Proposal: Housing

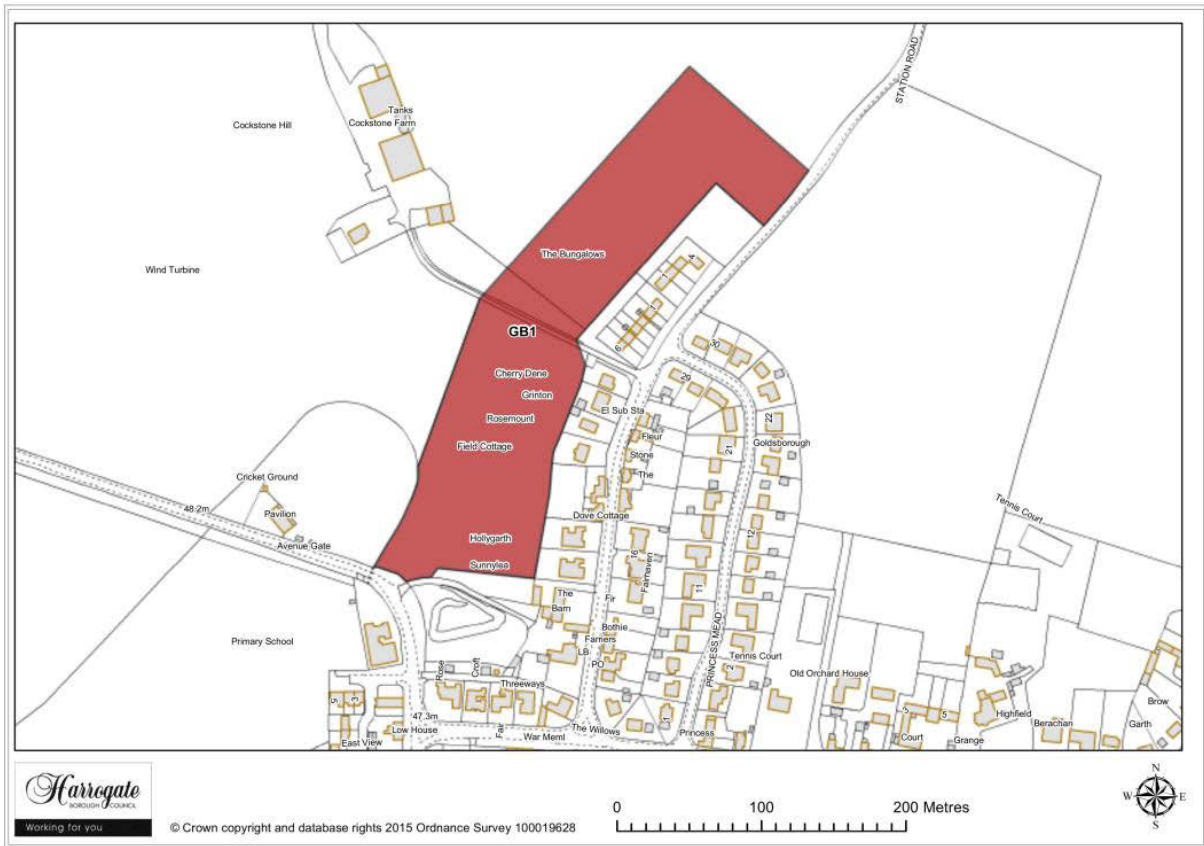
5 Villages F - G

Goldsborough



Map 5.5 Goldsborough sites

Villages F - G 5



Map Site GB1

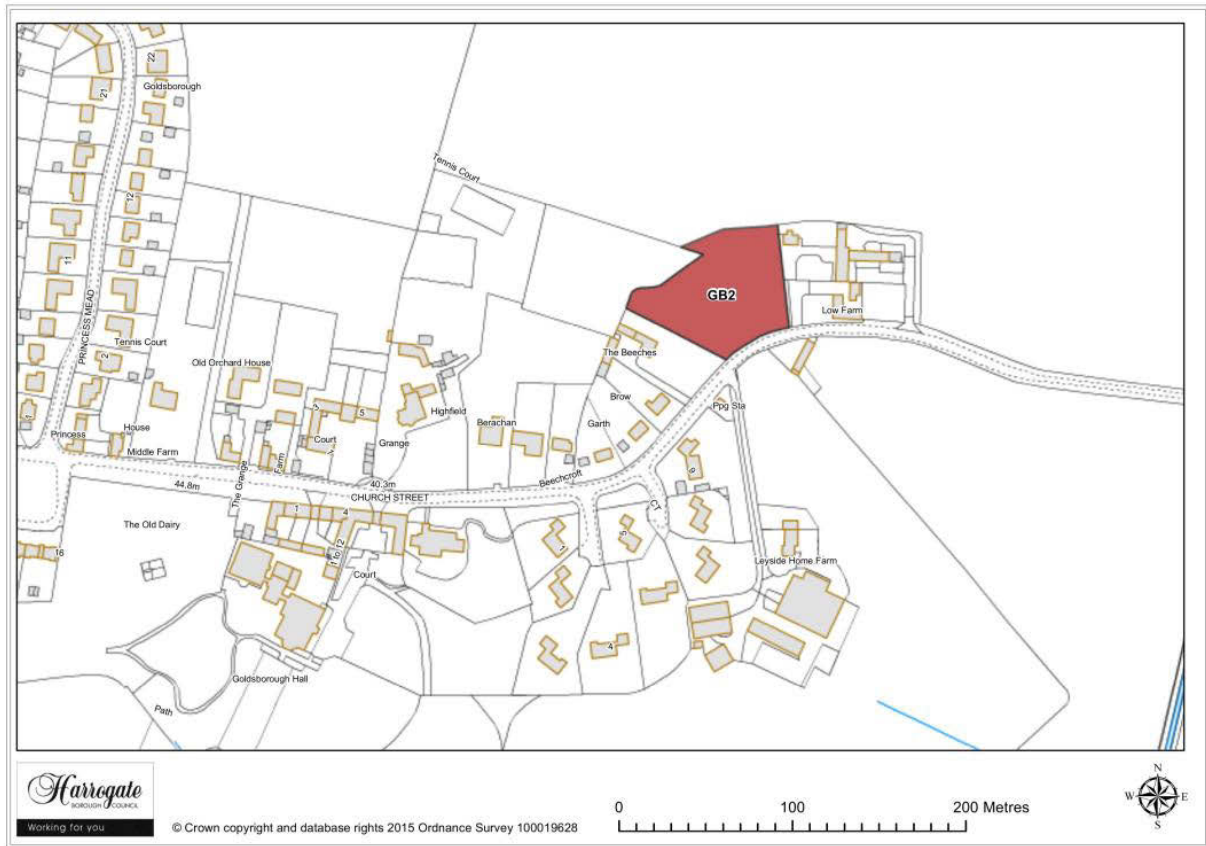
Site GB 1

Land at Goldsborough

Site area (ha): 3.2512

Proposal: Housing

5 Villages F - G



Map Site GB2

Site GB 2

Land at Low Farm, Goldsborough

Site area (ha): 0.4408

Proposal: Housing



Map Site GB3

Site GB 3

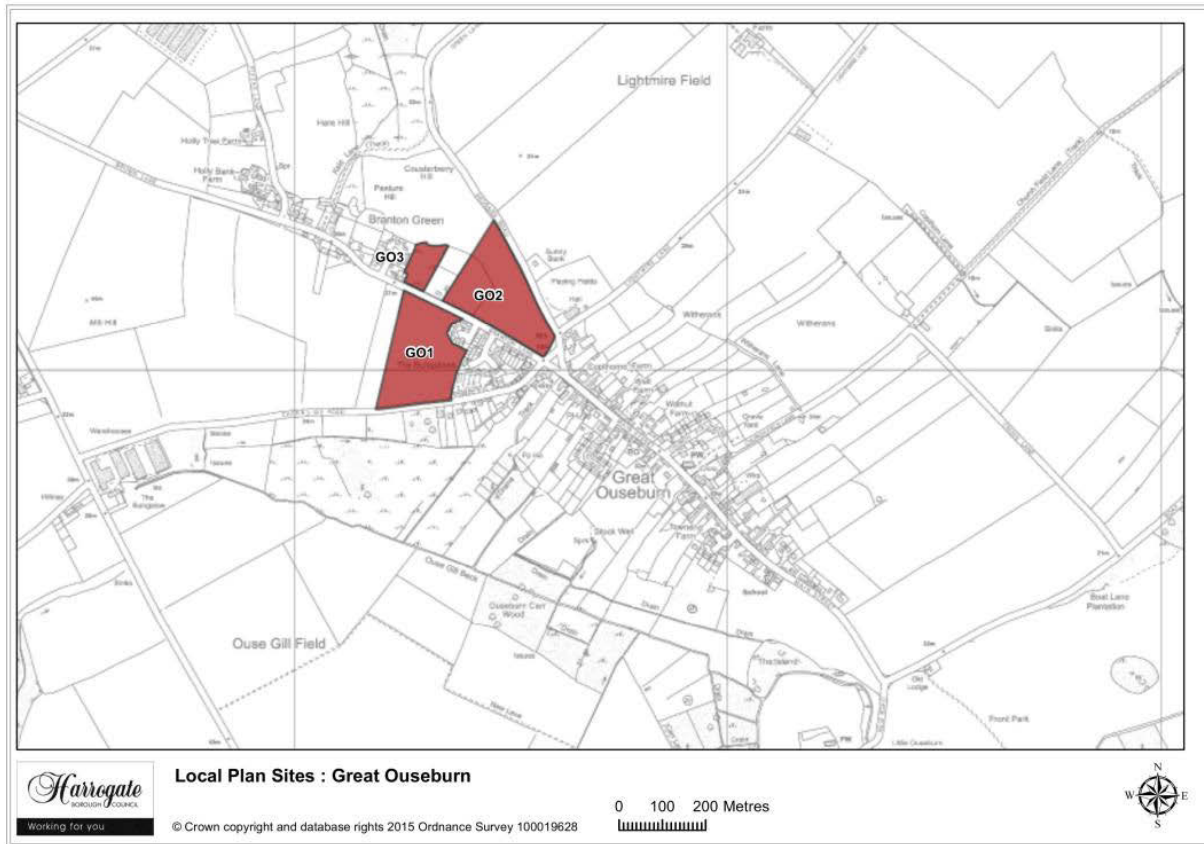
Land to the east of Station Road, Goldsborough

Site area (ha): 0.7567

Proposal: Housing

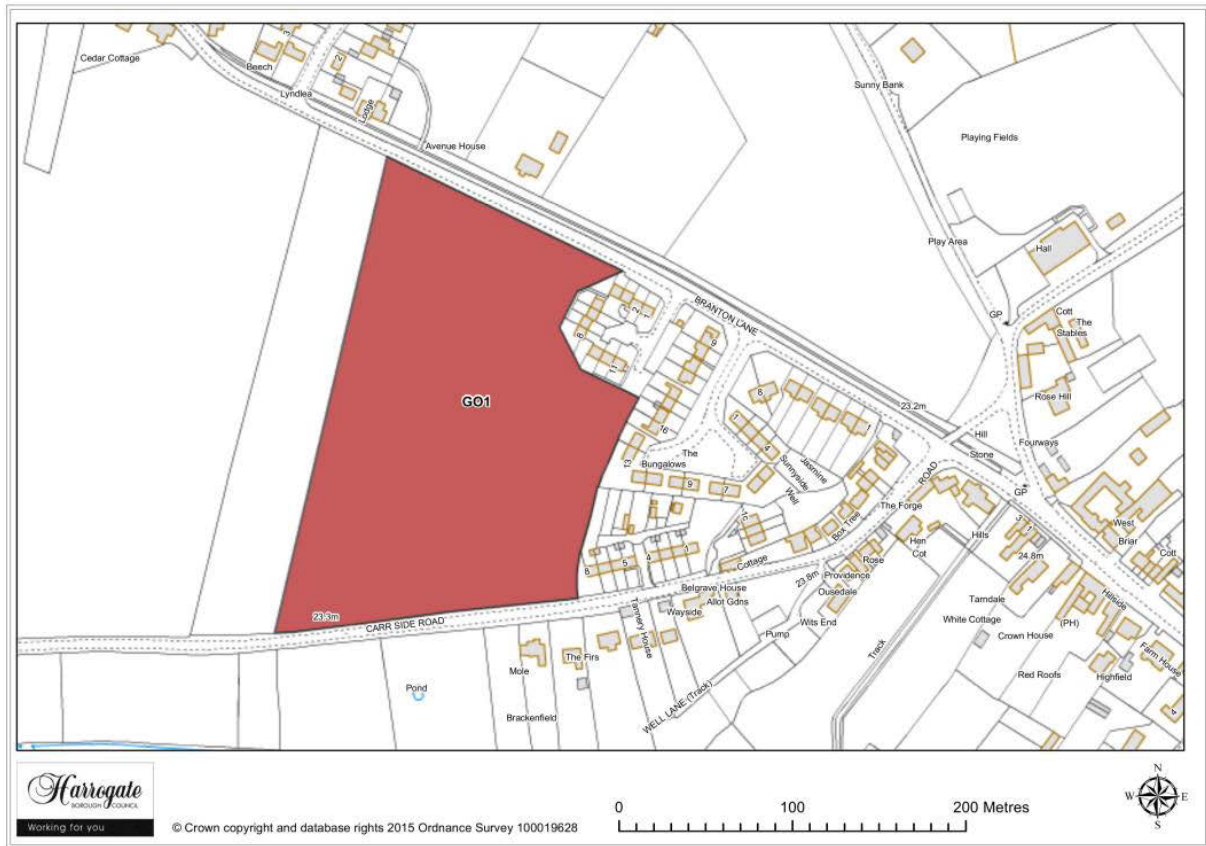
5 Villages F - G

Great Ouseburn



Map 5.6 Great Ouseburn sites

Villages F - G 5



Map Site GO1

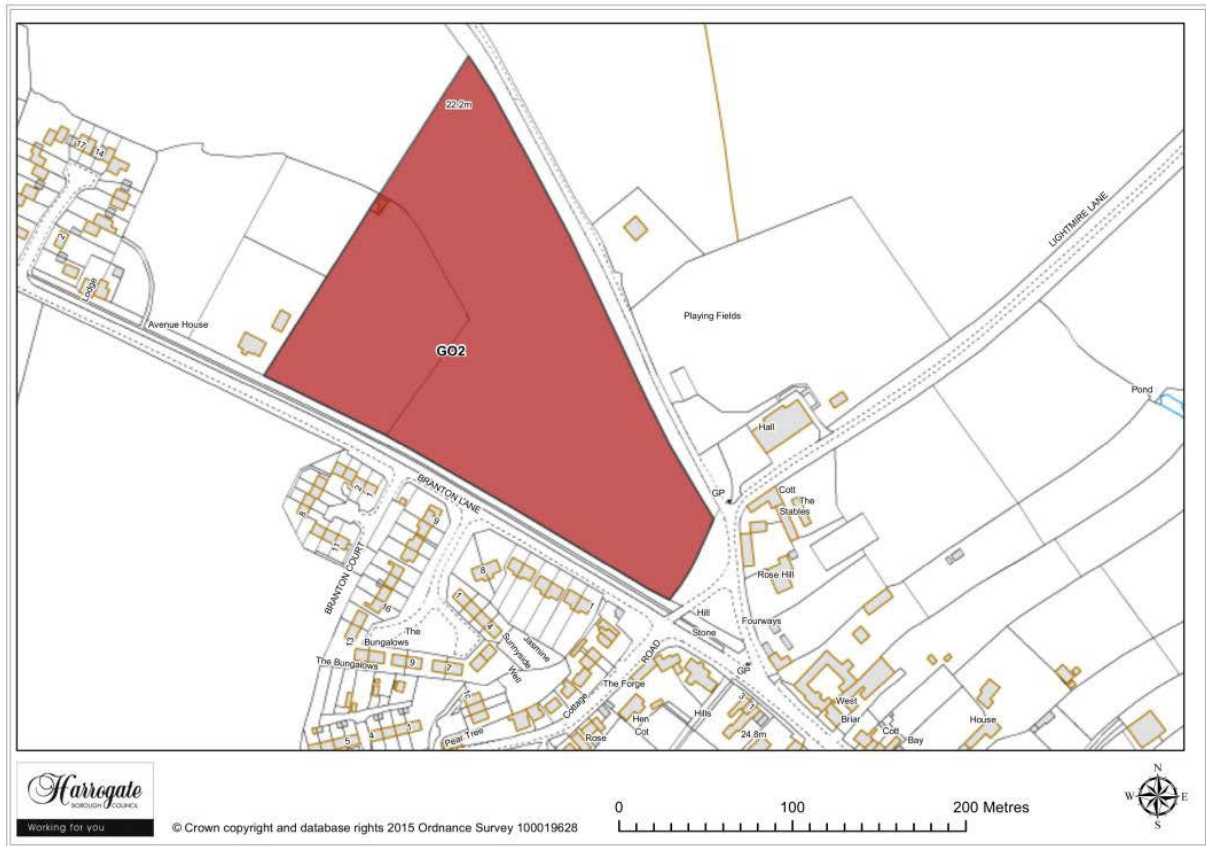
Site GO 1

Land between Branton Lane and Carr Side Road, Great Ouseburn

Site area (ha): 3.6266

Proposal: Housing

5 Villages F - G



Map Site GO2

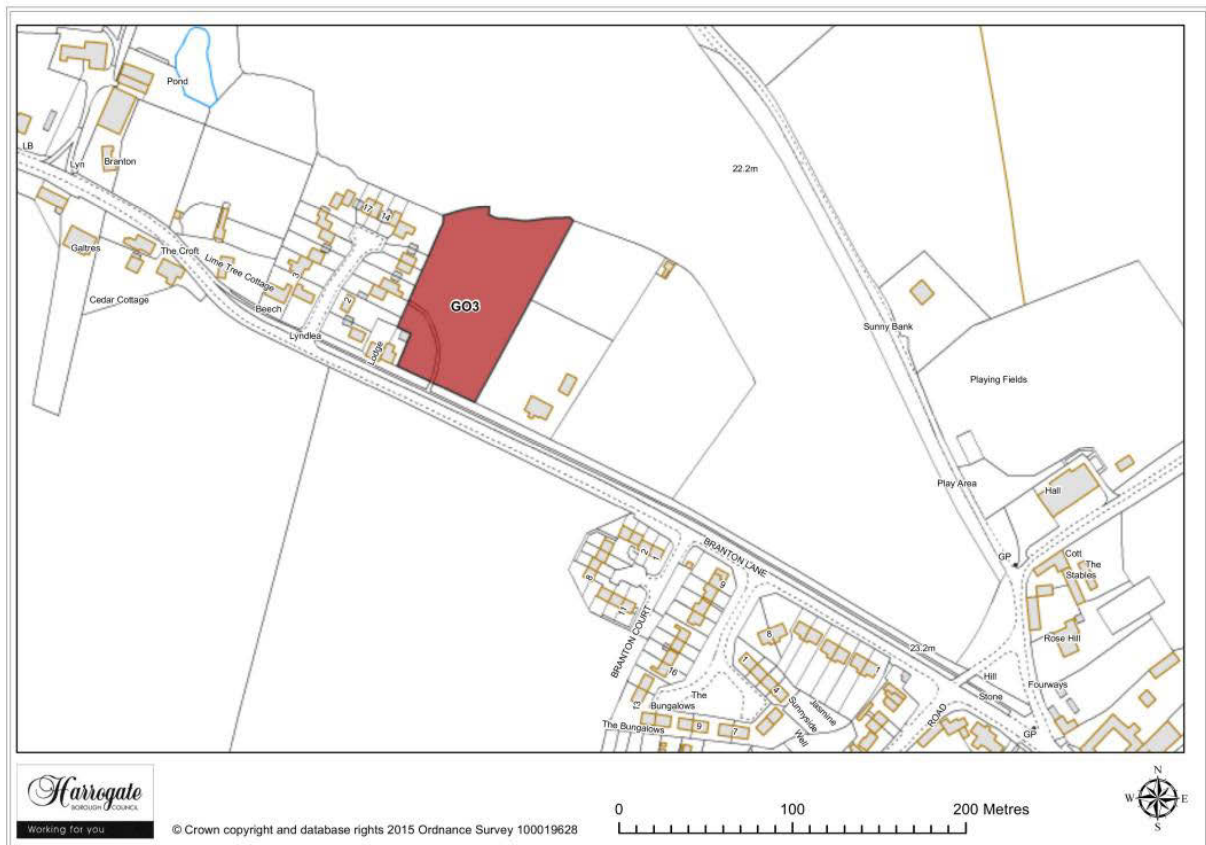
Site GO 2

Land north of Branton Lane, Great Ouseburn

Site area (ha): 3.5664

Proposal: Housing

Villages F - G 5



Map Site GO3

Site GO 3

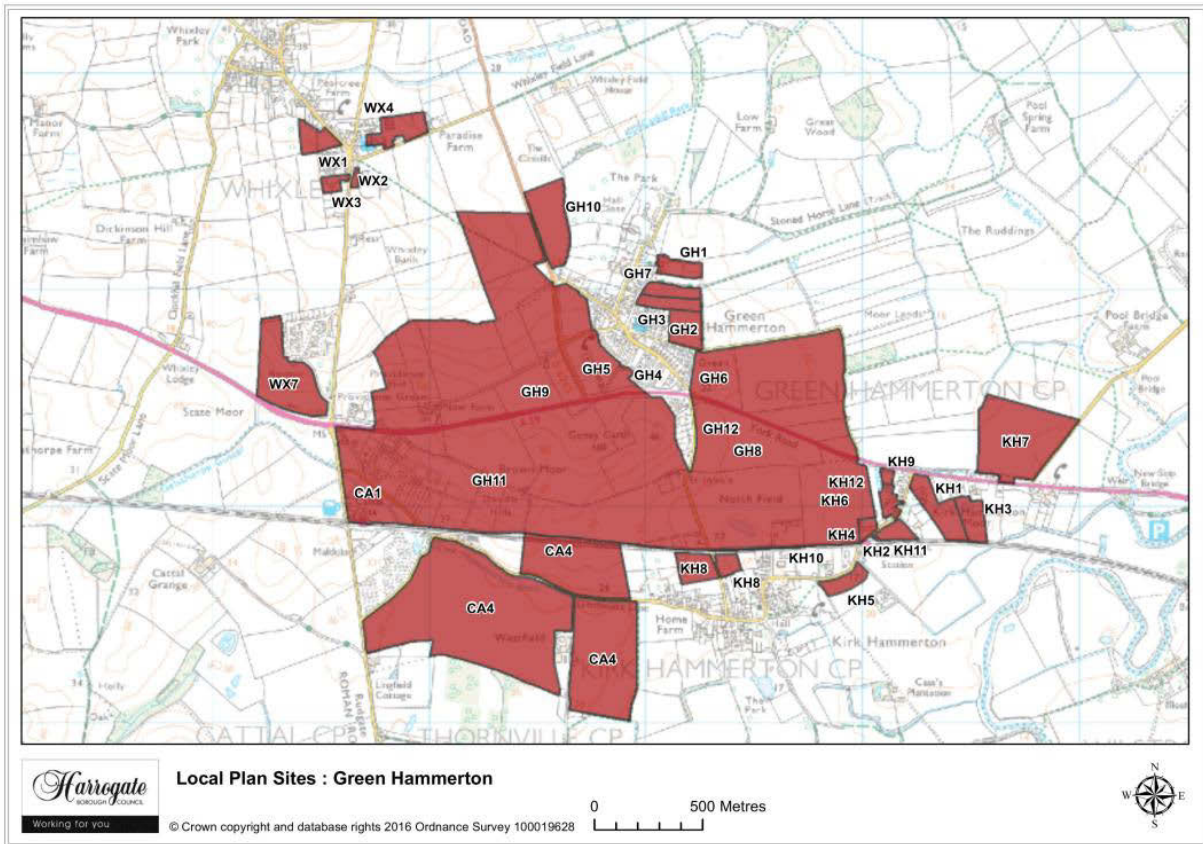
Land at Branton Green, Great Ouseburn

Site area (ha): 0.6494

Proposal: Housing

5 Villages F - G

Green Hammerton



Map 5.7 Green Hammerton sites



Map Site GH1

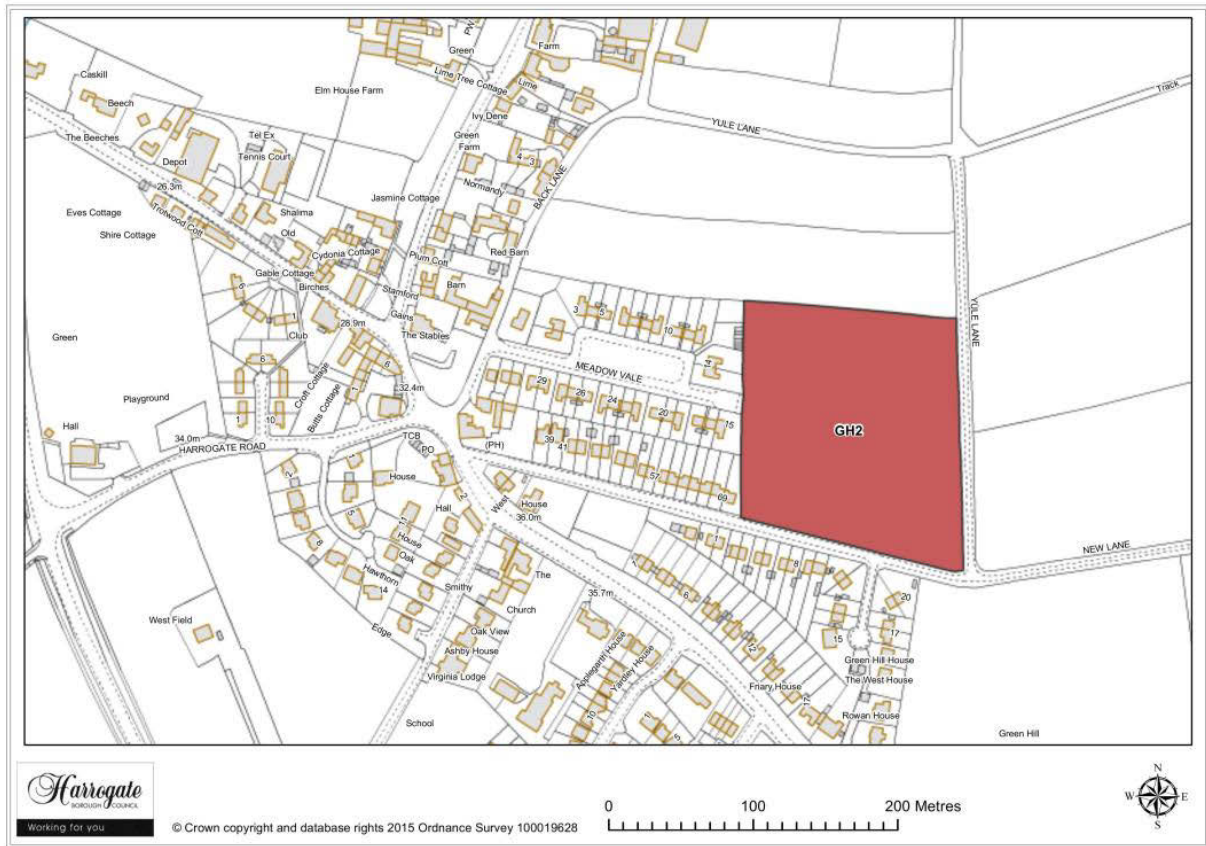
Site GH 1

Hall Farm, Back Lane, Green Hammerton

Site area (ha): 1.6184

Proposal: Housing

5 Villages F - G



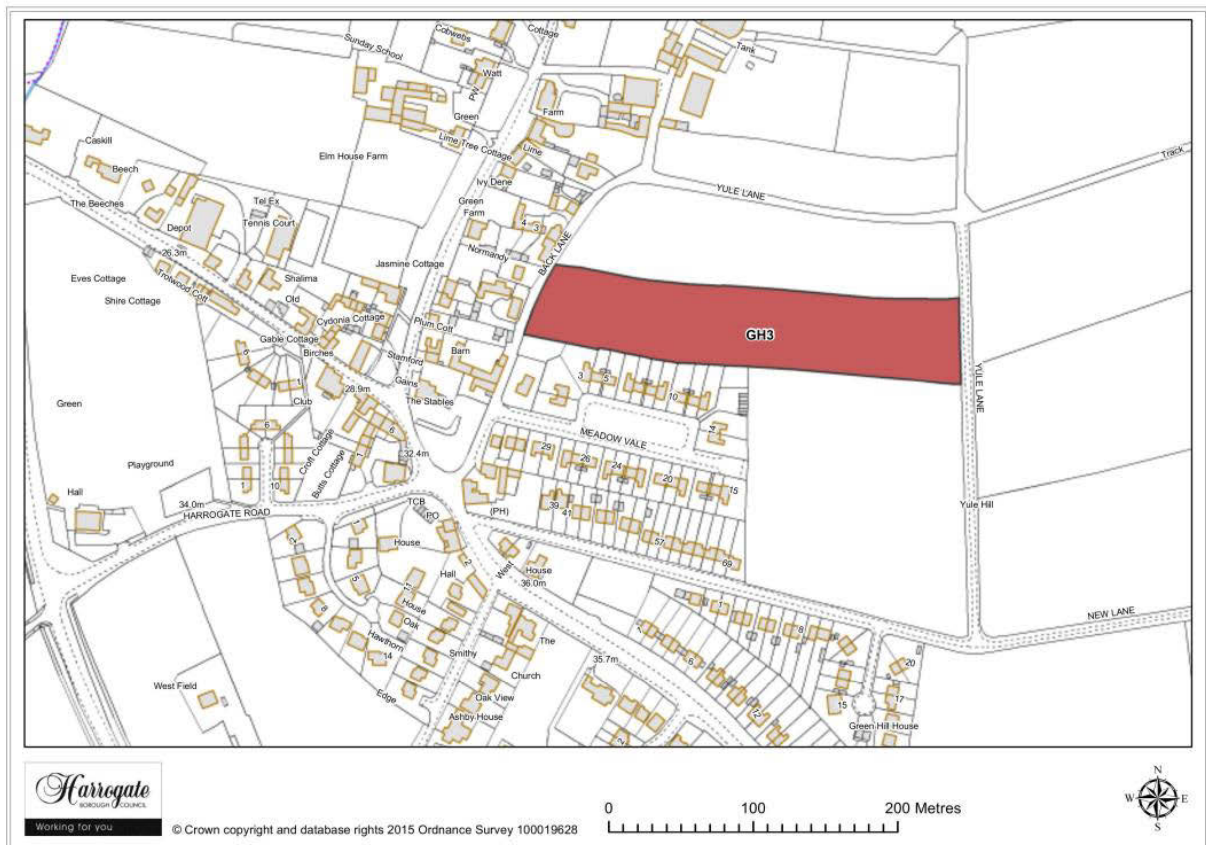
Map Site GH2

Site GH 2

Land at New Lane, Green Hammerton

Site area (ha): 2.4704

Proposal: Housing



Map Site GH3

Site GH 3

Land between Back Lane and Yule Lane, Green Hammerton

Site area (ha): 1.5959

Proposal: Housing

5 Villages F - G



Map Site GH4

Site GH 4

Land to the east of Bernard Lane, Green Hammerton

Site area (ha): 0.8754

Proposal: Housing



Map Site GH5

Site GH 5

Land to the north of Bernard Lane, Green Hammerton

Site area (ha): 5.0022

Proposal: Housing

5 Villages F - G



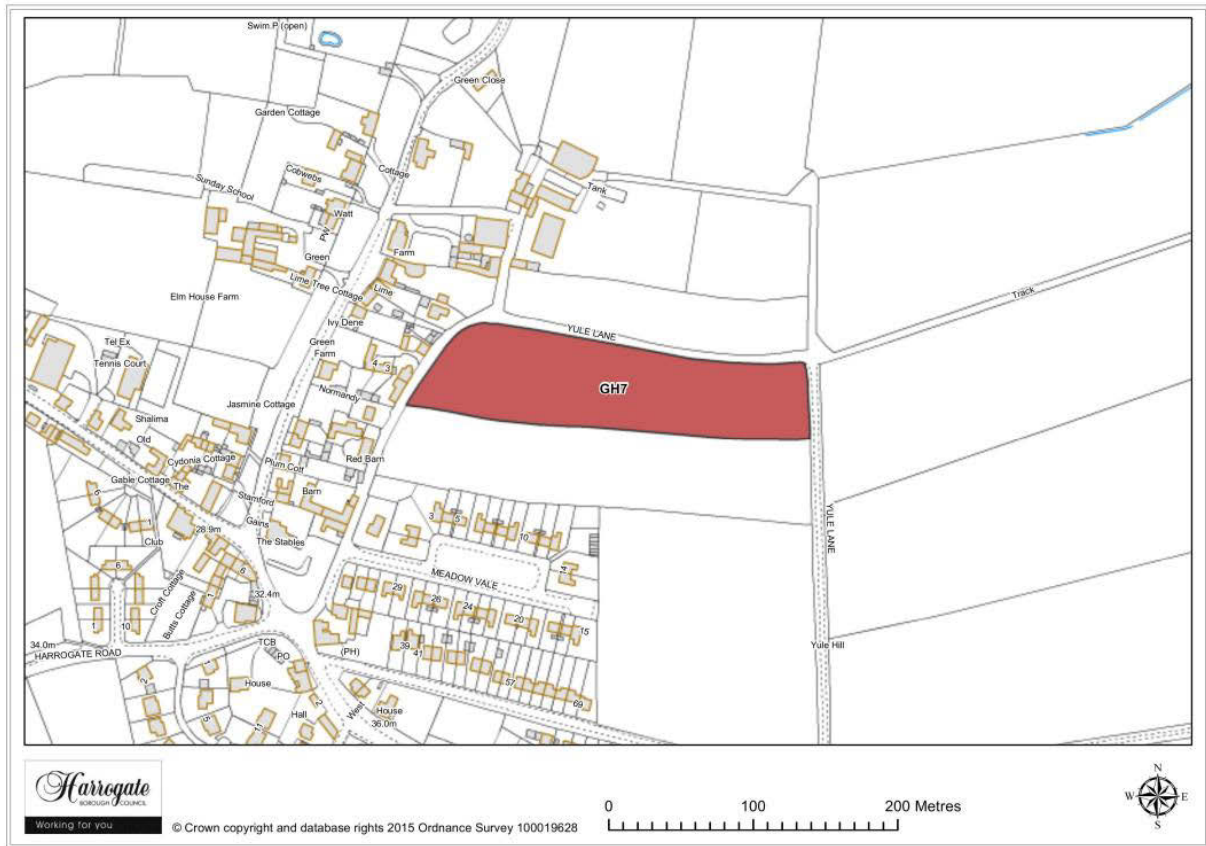
Map Site GH6

Site GH 6

Land north of York Road and south of New Lane, Green Hammerton

Site area (ha): 5.0482

Proposal: Housing



Map Site GH7

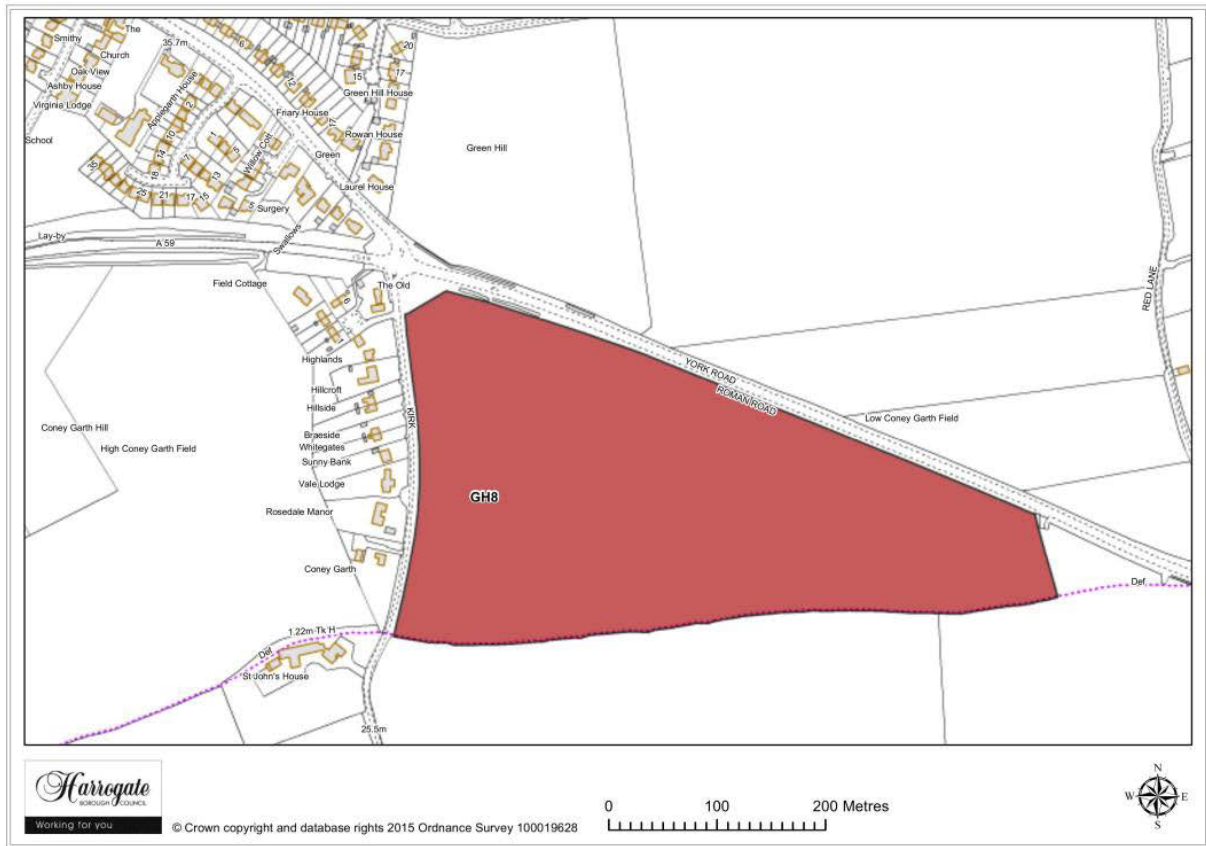
Site GH 7

Land off Back Lane and Yule Lane, Green Hammerton

Site area (ha): 1.513

Proposal: Housing

5 Villages F - G



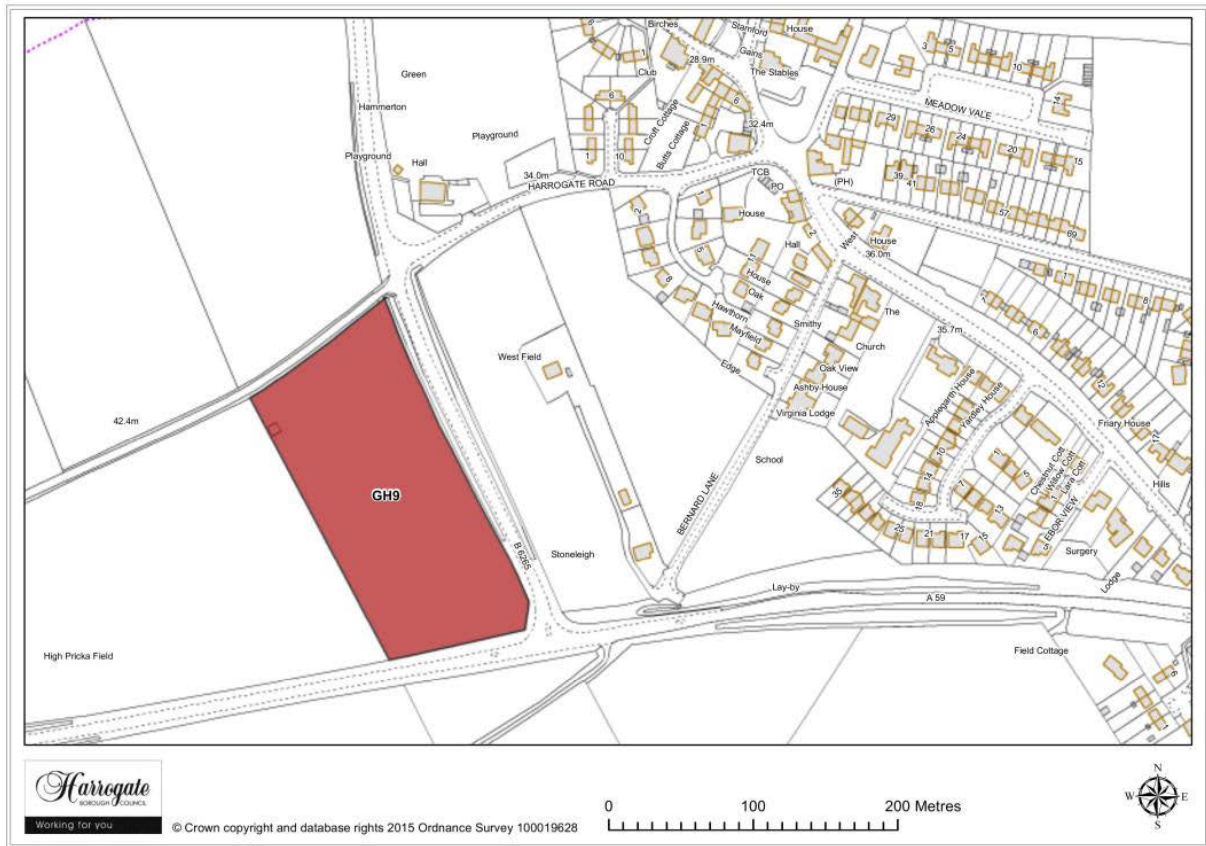
Map Site GH8

Site GH 8

Land south of York Road and east of Kirk Hammerton Lane, Green Hammerton

Site area (ha): 12.4696

Proposal: Housing



Map Site GH9

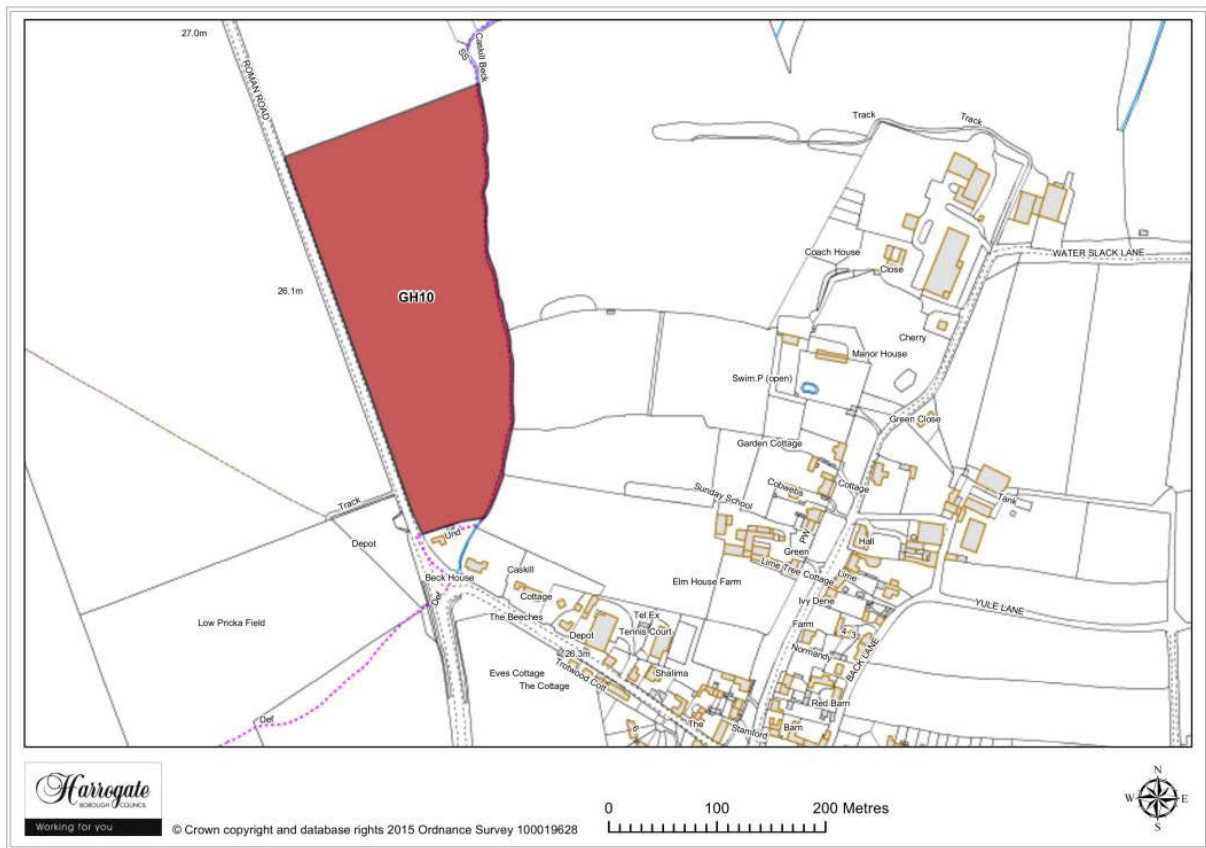
Site GH 9

Land west of B6265 and north of A59, Green Hammerton

Site area (ha): 2.4235

Proposal: Housing

5 Villages F - G



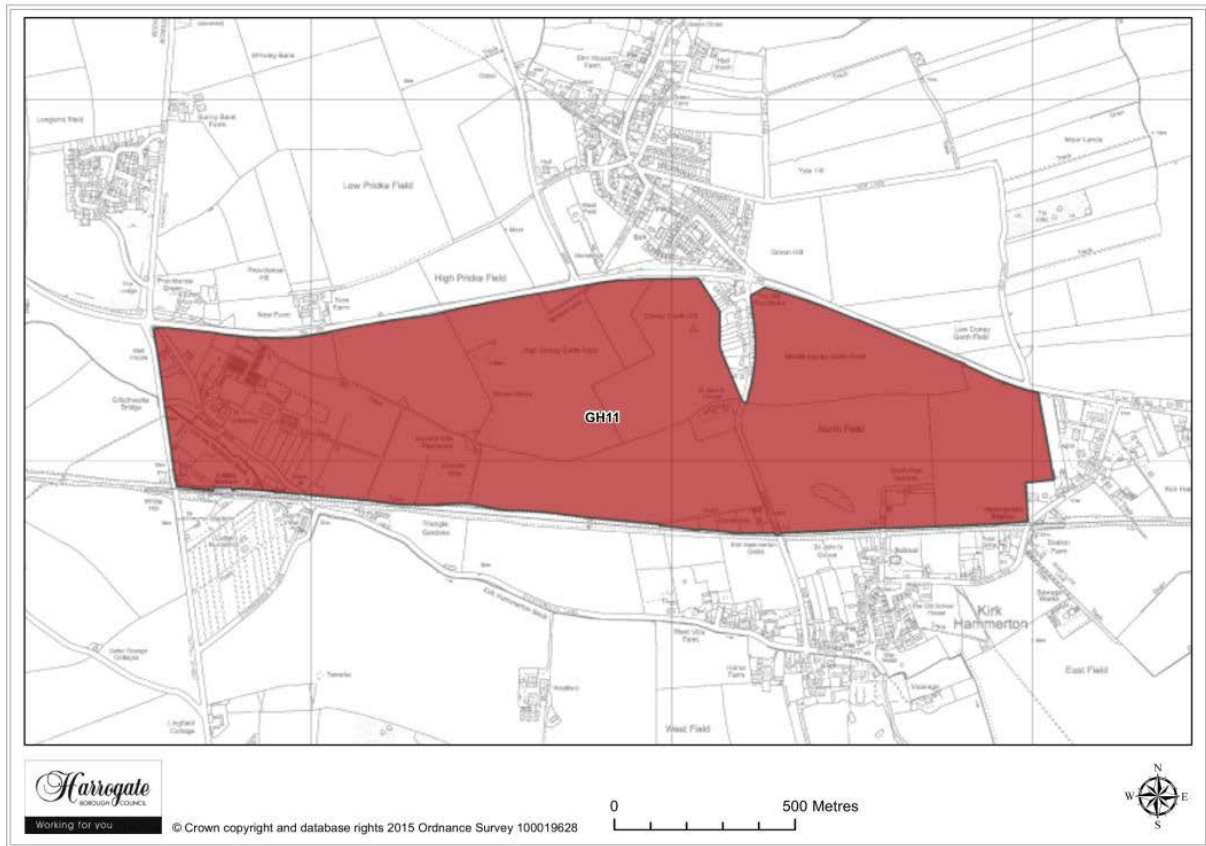
Map Site GH10

Site GH 10

Land adjacent to the B6265 at Green Hammerton

Site area (ha): 5.299

Proposal: Housing



Map Site GH11

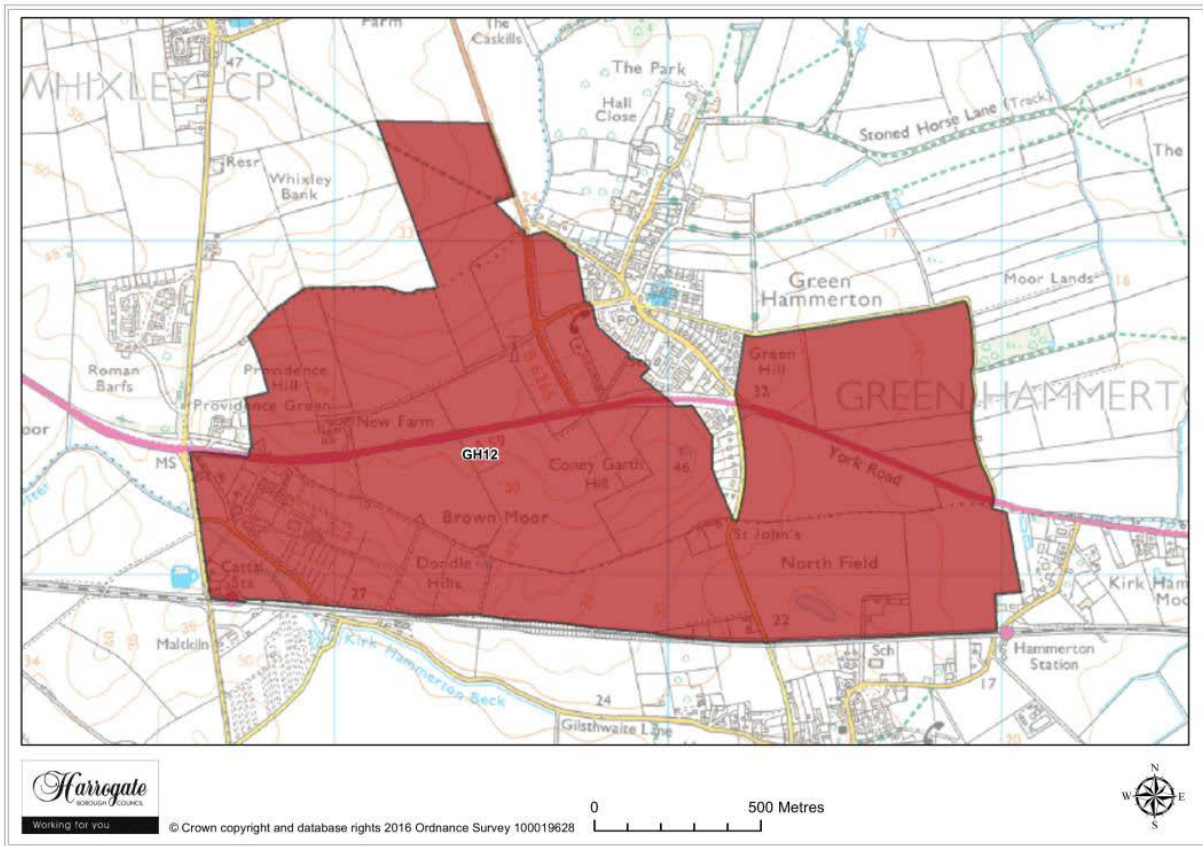
Site GH 11

New settlement at Green Hammerton, Kirk Hammerton and Cattal, Option One

Site area (ha): 129.1117

Proposal: New /expanded settlement

5 Villages F - G



Map Site GH12

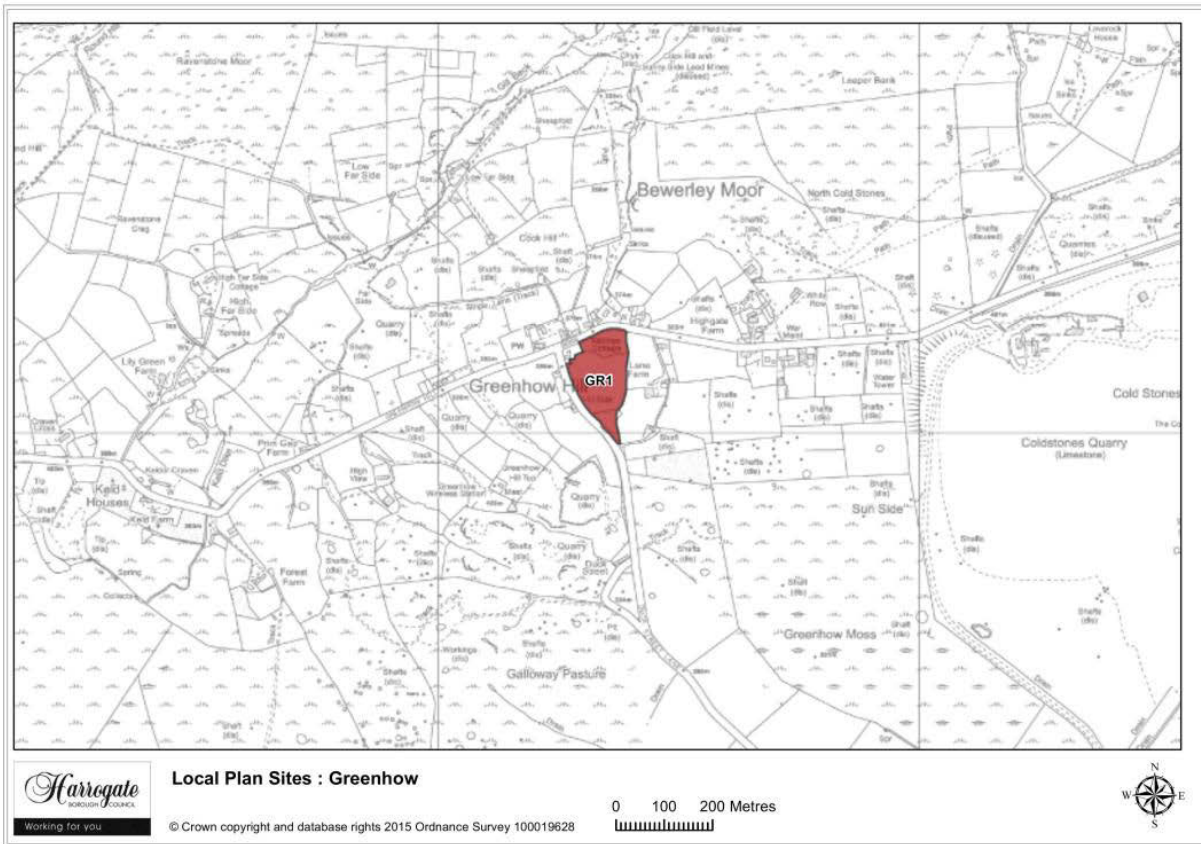
Site GH 12

New settlement at Green Hammerton, Kirk Hammerton and Cattal, Option Two

Site area (ha): 224.4793

Proposal: New /expanded settlement

Greenhow



Map 5.8 Greenhow Sites

Site GR 1

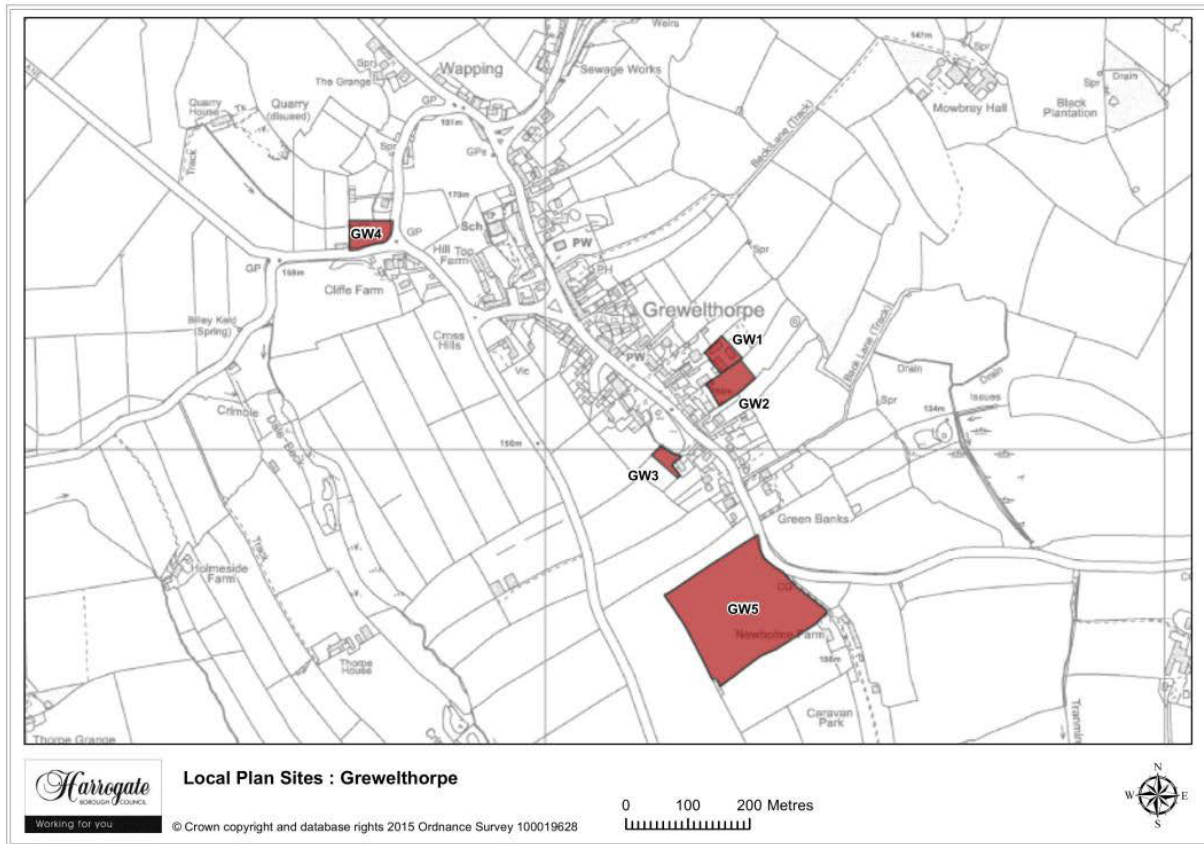
Land to the east of Duck Street Lane, Greenhow

Site area (ha): 1.8689

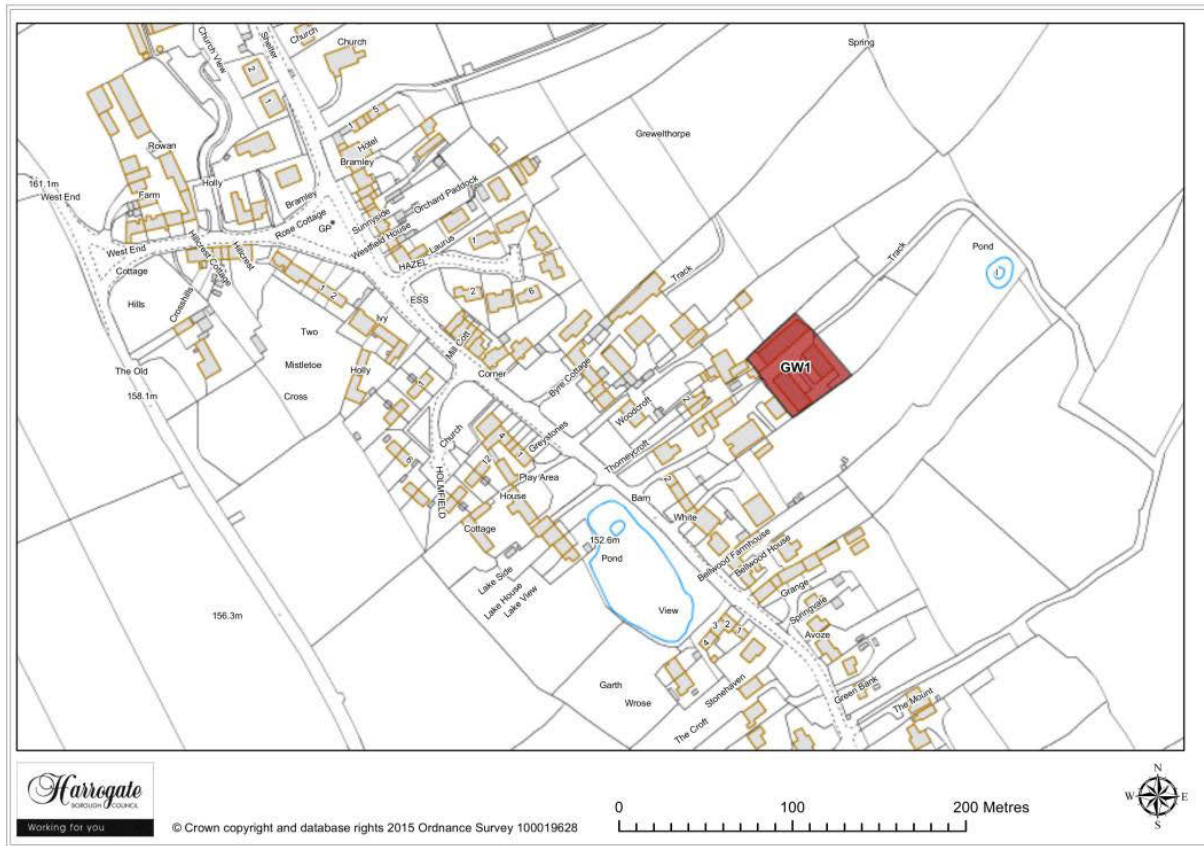
Proposal: Housing

5 Villages F - G

Grewelthorpe



Map 5.9 Map of Grewelthorpe sites



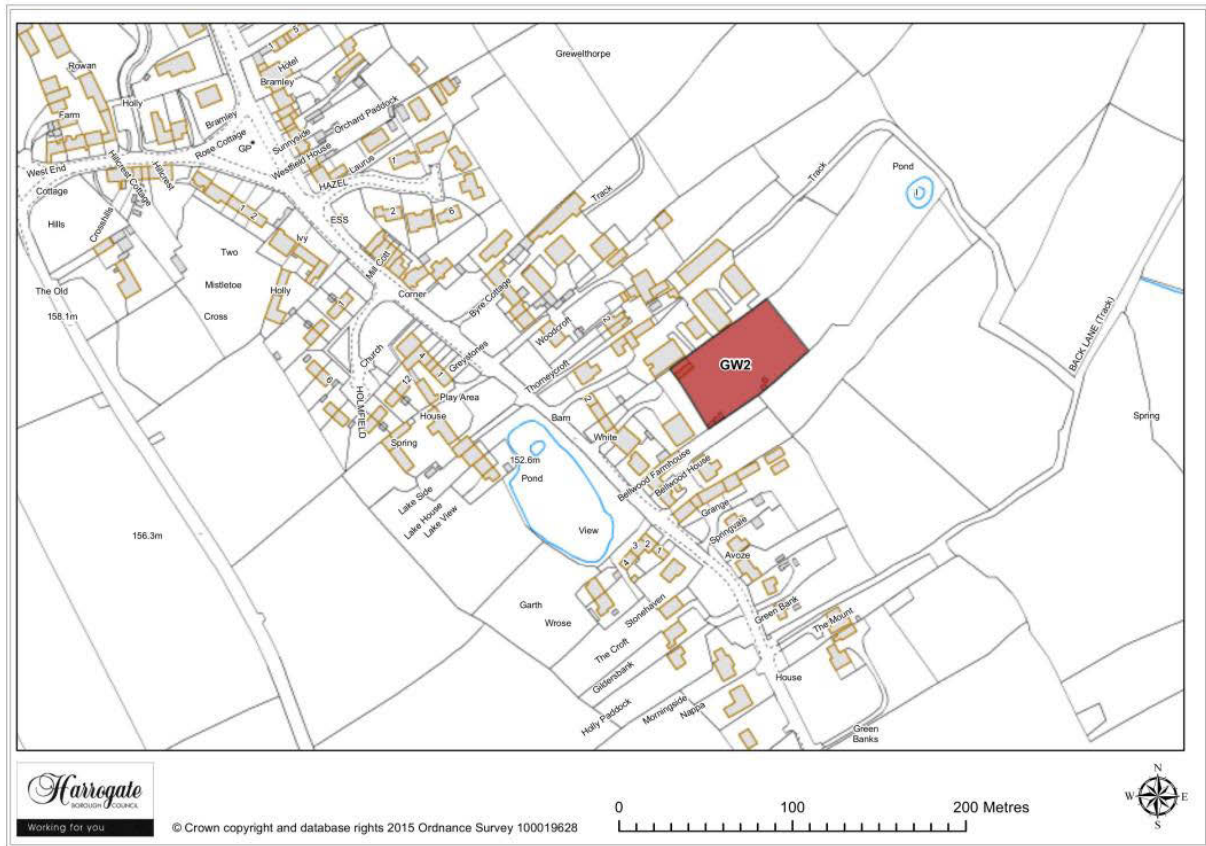
Map Site GW1

Site GW 1

Land at Maryfield, Grevelthorpe

Proposal: Screened out site - site too small

5 Villages F - G



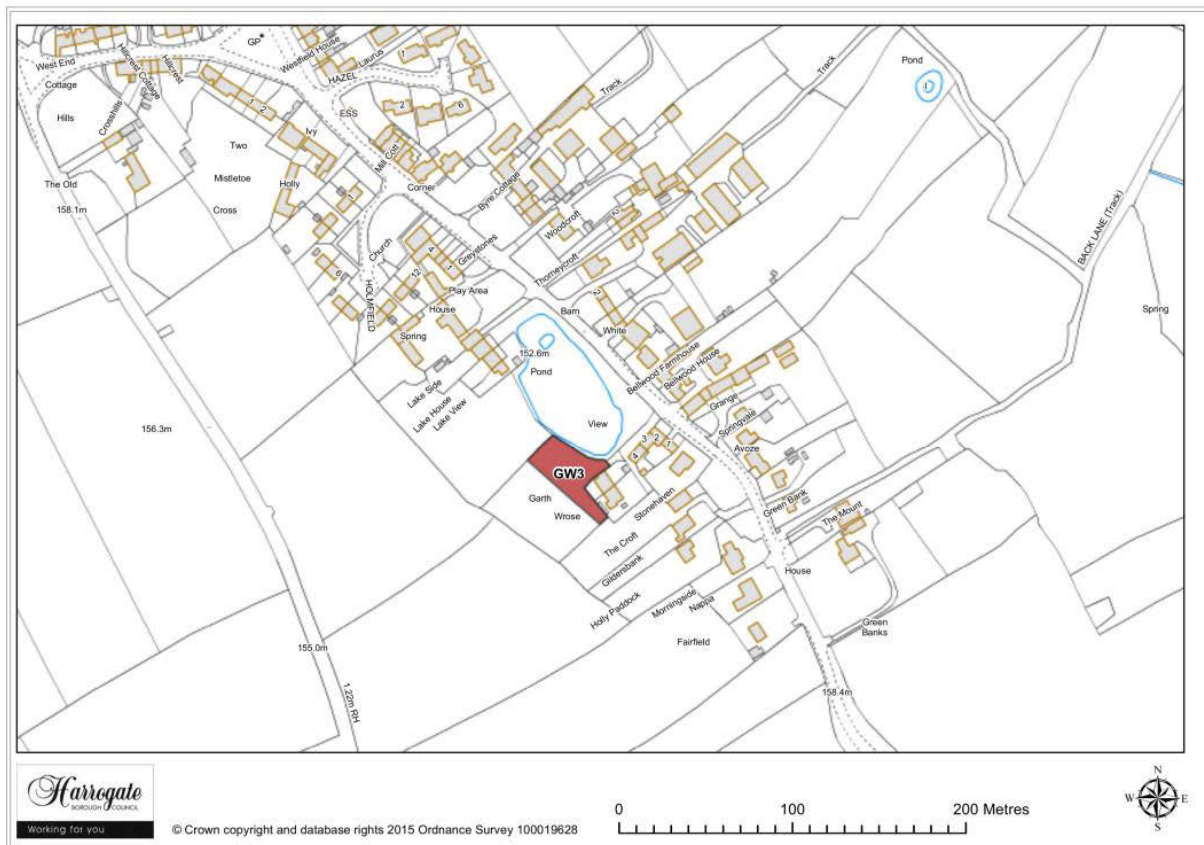
Map Site GW2

Site GW 2

Land at White House, Grewelthorpe

Site area (ha): 0.2900

Proposal: Housing



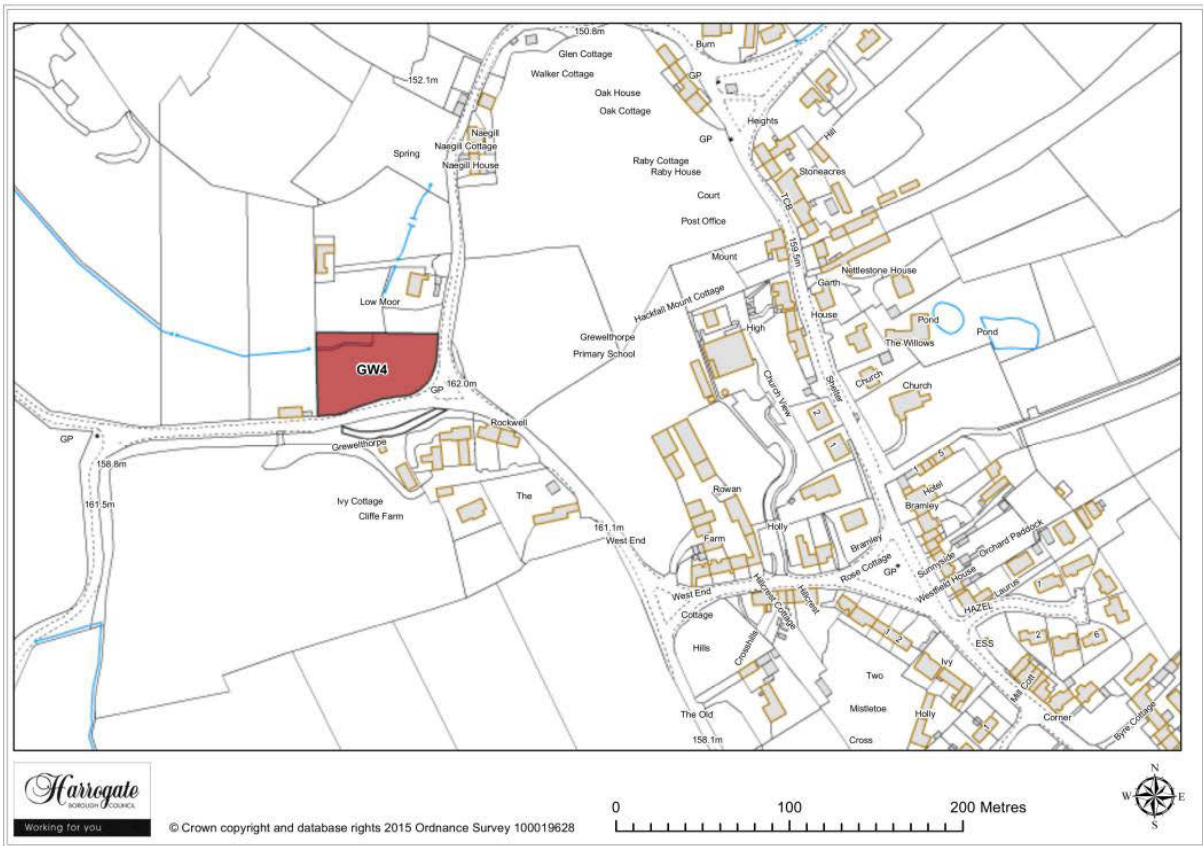
Map Site GW3

Site GW 3

Land at Bellwood, Grewelthorpe

Proposal: Screened out site - site too small

5 Villages F - G



Map Site GW4

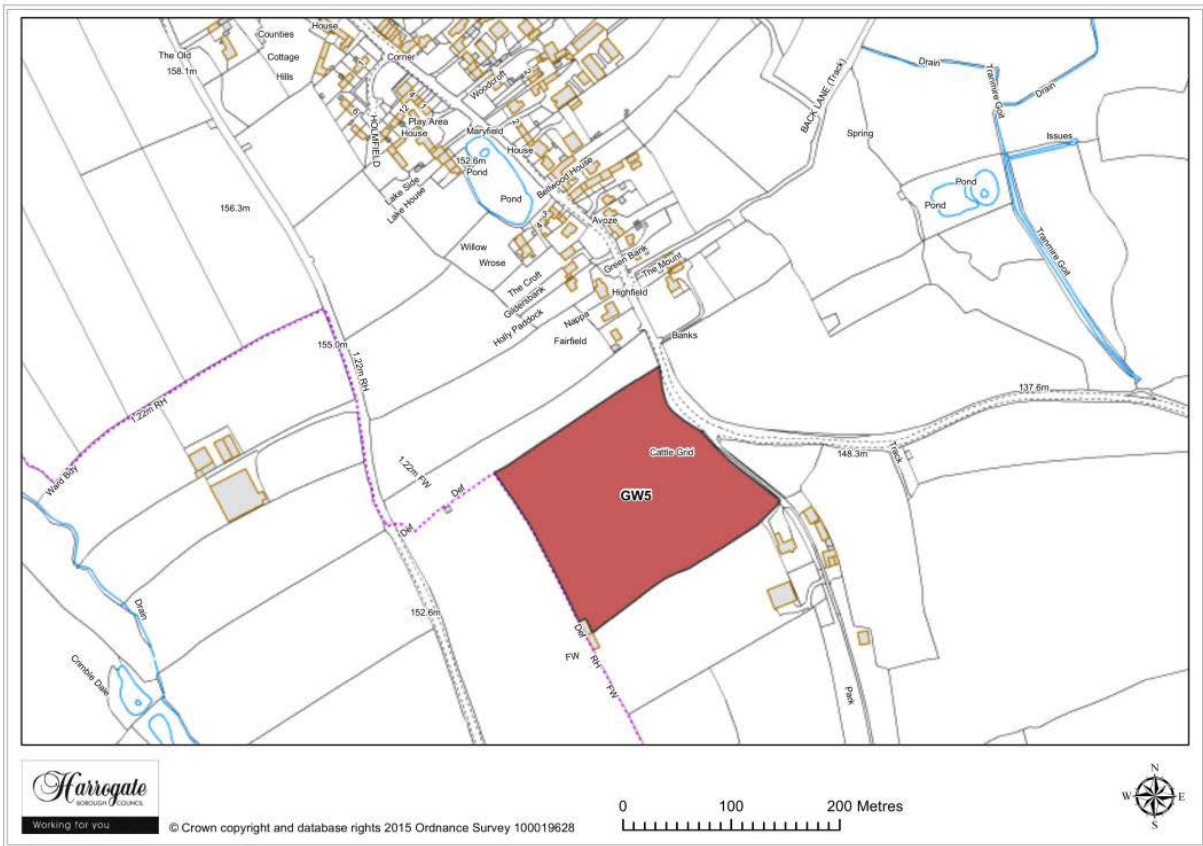
Site GW 4

The old quarry field, Grewelthorpe

Site area (ha): 0.2706

Proposal: Housing

Villages F - G 5



Map Site GW5

Site GW 5

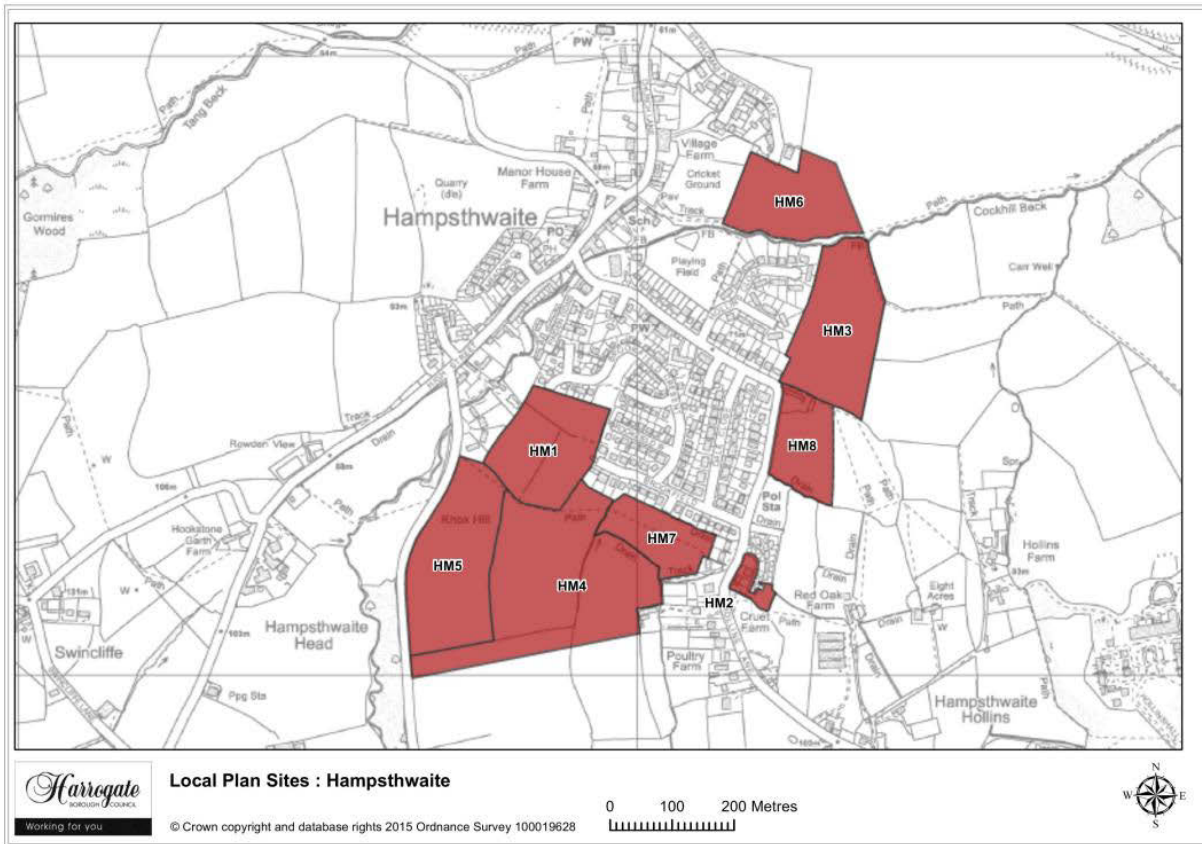
Land adjacent to Newholme Farm, Grewelthorpe

Site area (ha): 3.1859

Proposal: Housing

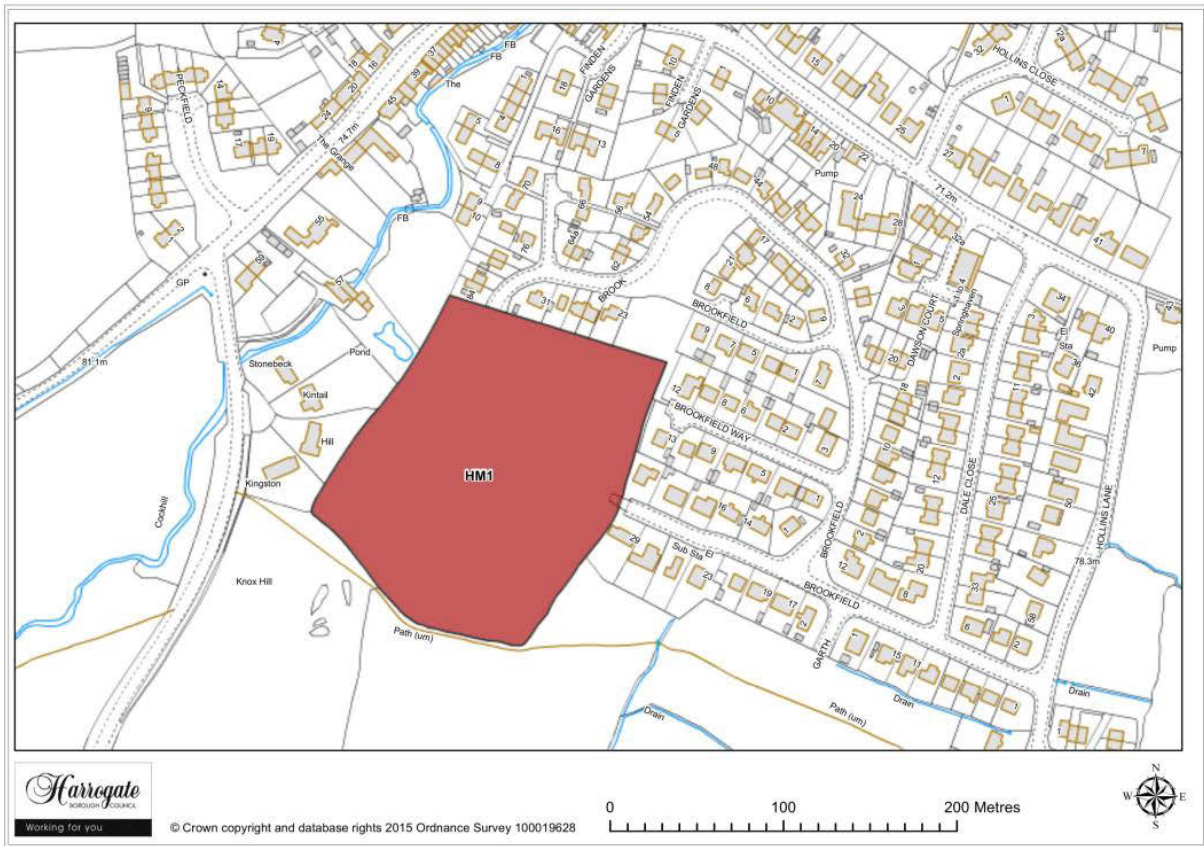
Villages H - K

Hampsthwaite



Map 6.1 Hampsthwaite sites

6 Villages H - K

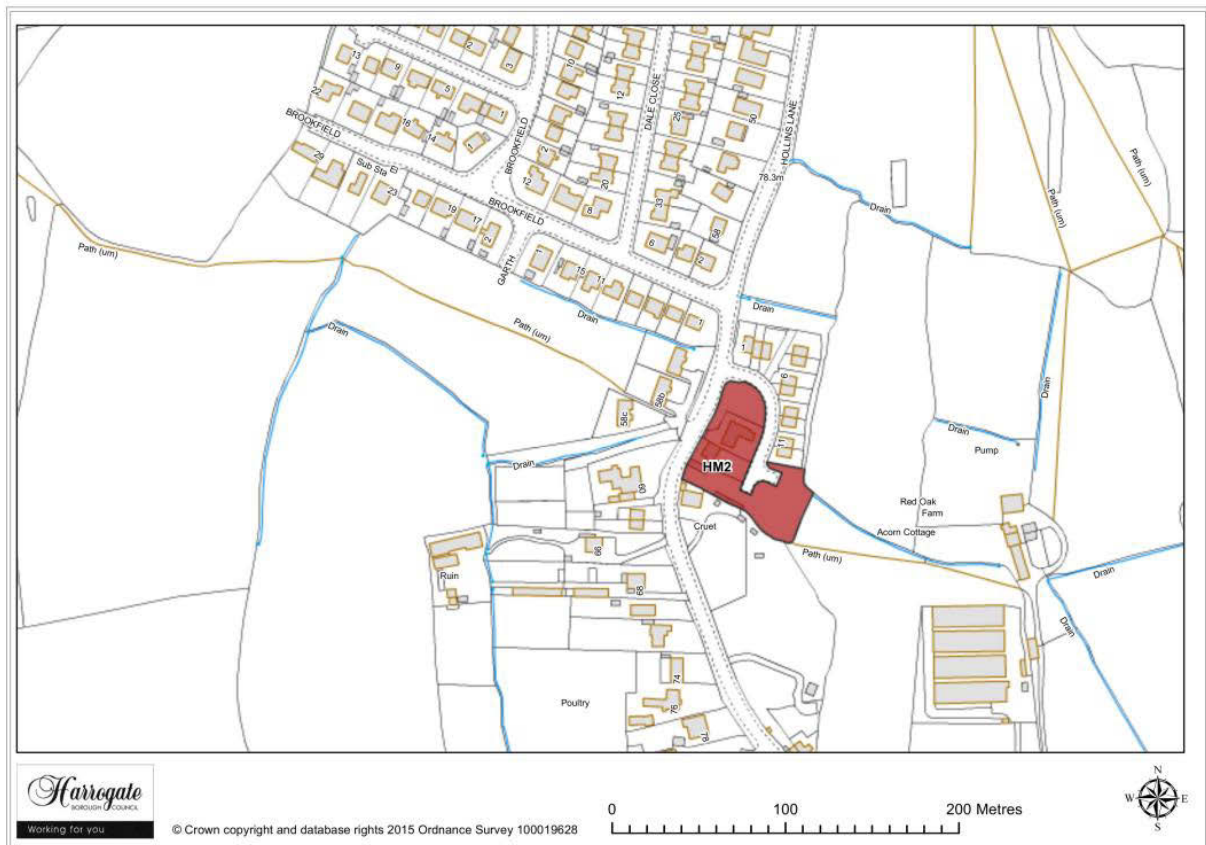


Map Site HM1

Site HM 1

Land west of Brookfield, Hampsthwaite

Proposal: **Permission granted**



Map Site HM2

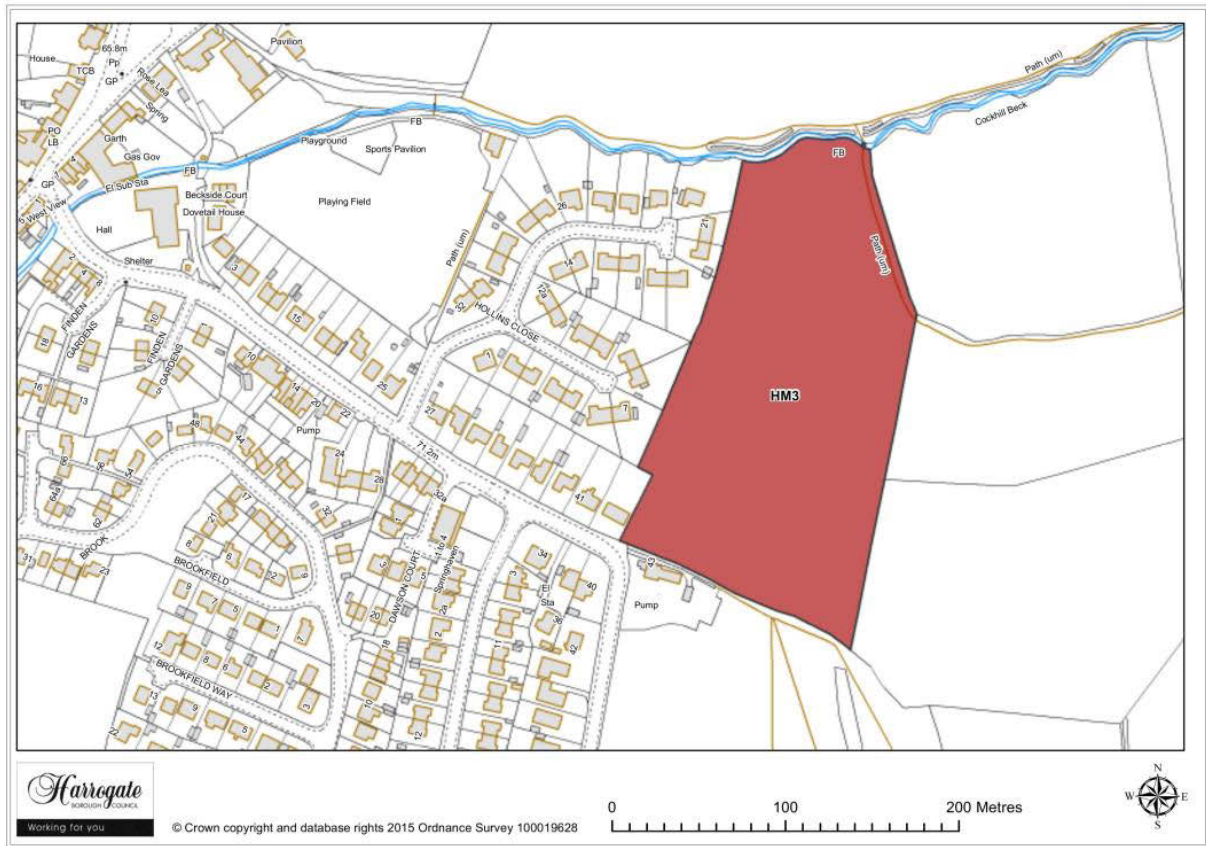
Site HM 2

Land at Cruet Farm, Hampsthwaite

Site area (ha): 0.315

Proposal: Housing

6 Villages H - K



Map Site HM3

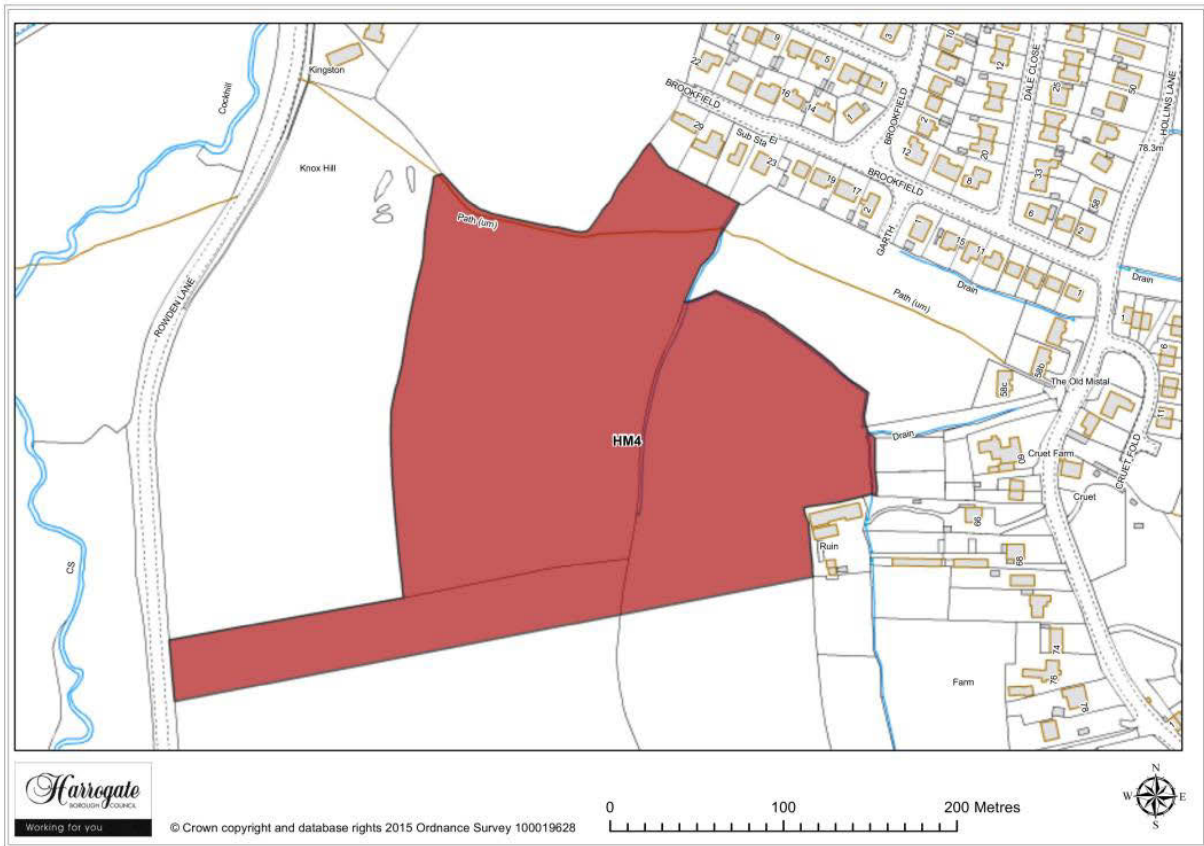
Site HM 3

Land at Hollins Farm, Hampsthwaite

Site area (ha): 3.1057

Proposal: Housing

Villages H - K 6



Map Site HM4

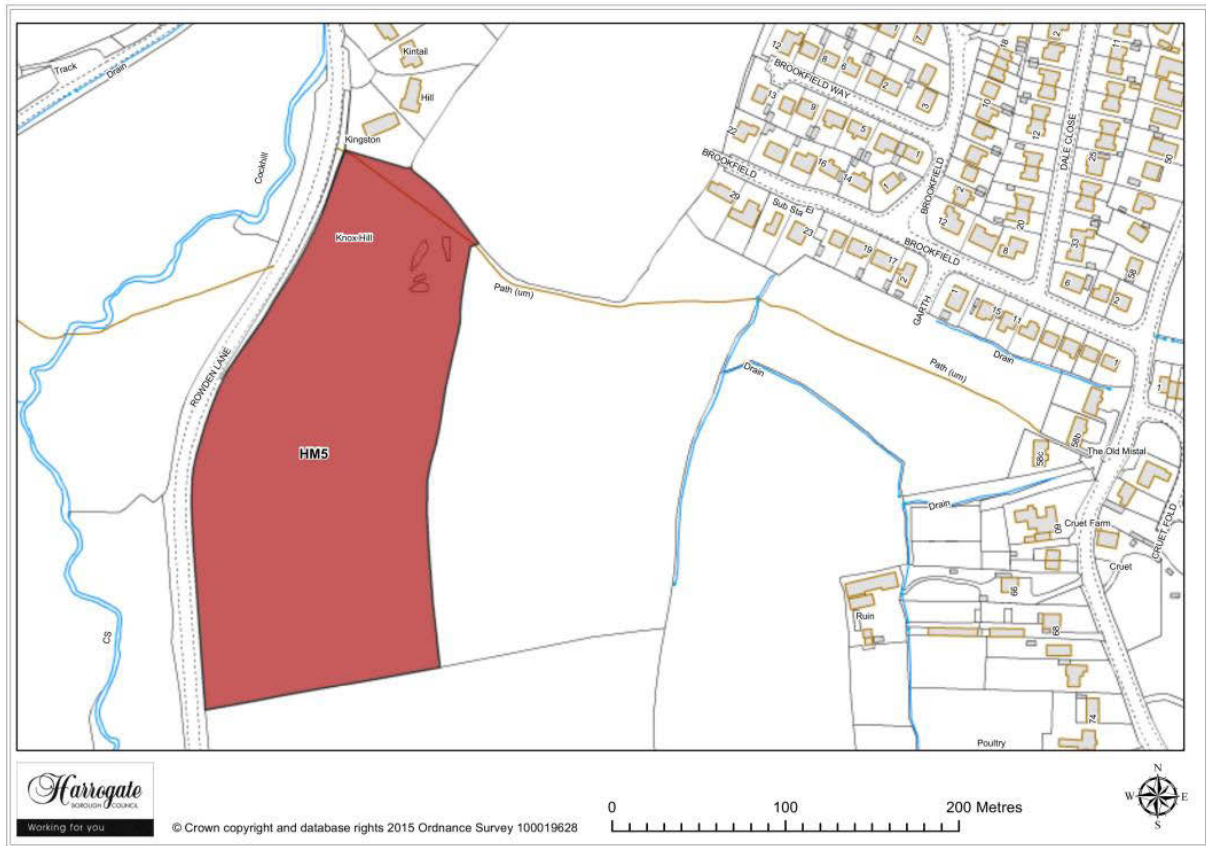
Site HM 4

Land south of Brookfield, Hampsthwaite

Site area (ha): 6.0218

Proposal: Housing

6 Villages H - K



Map Site HM5

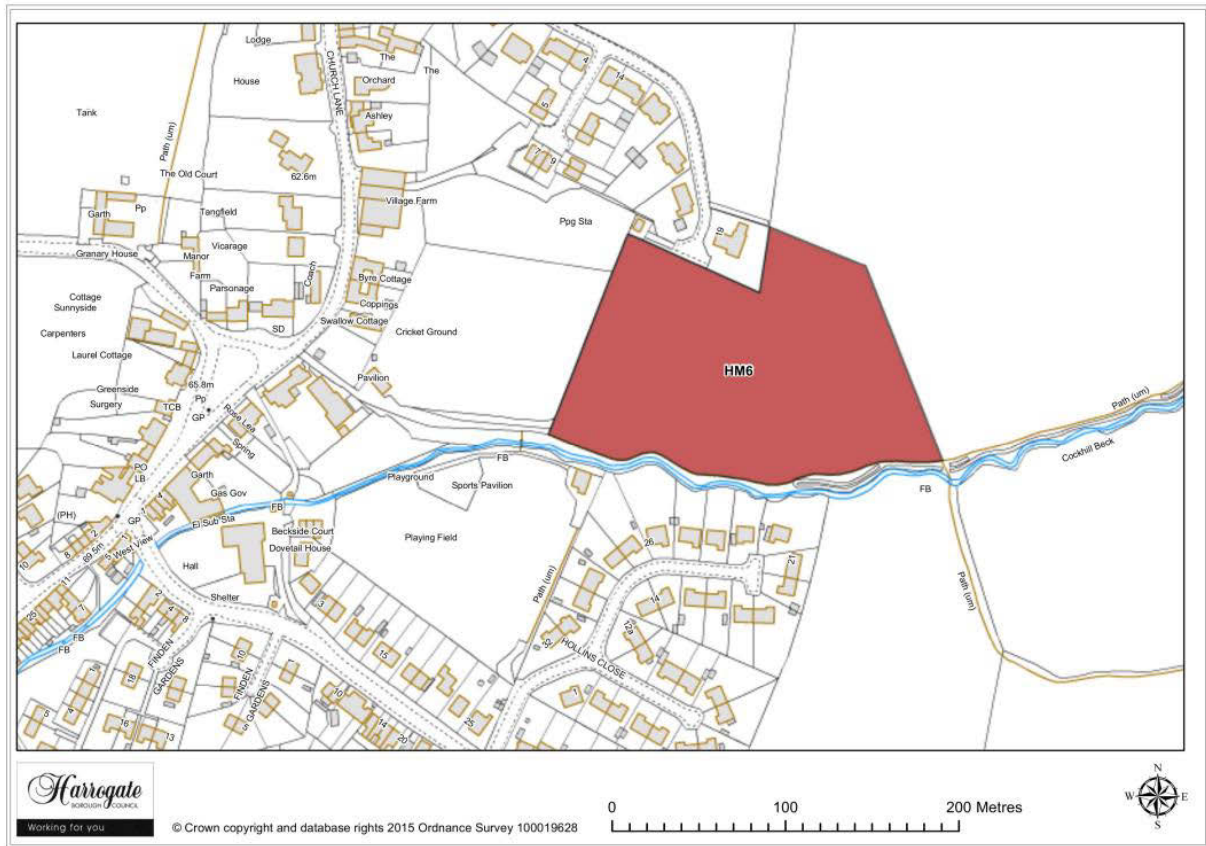
Site HM 5

Land to east of Rowden Lane, Hampsthwaite

Site area (ha): 3.6151

Proposal: Housing

Villages H - K 6



Map Site HM6

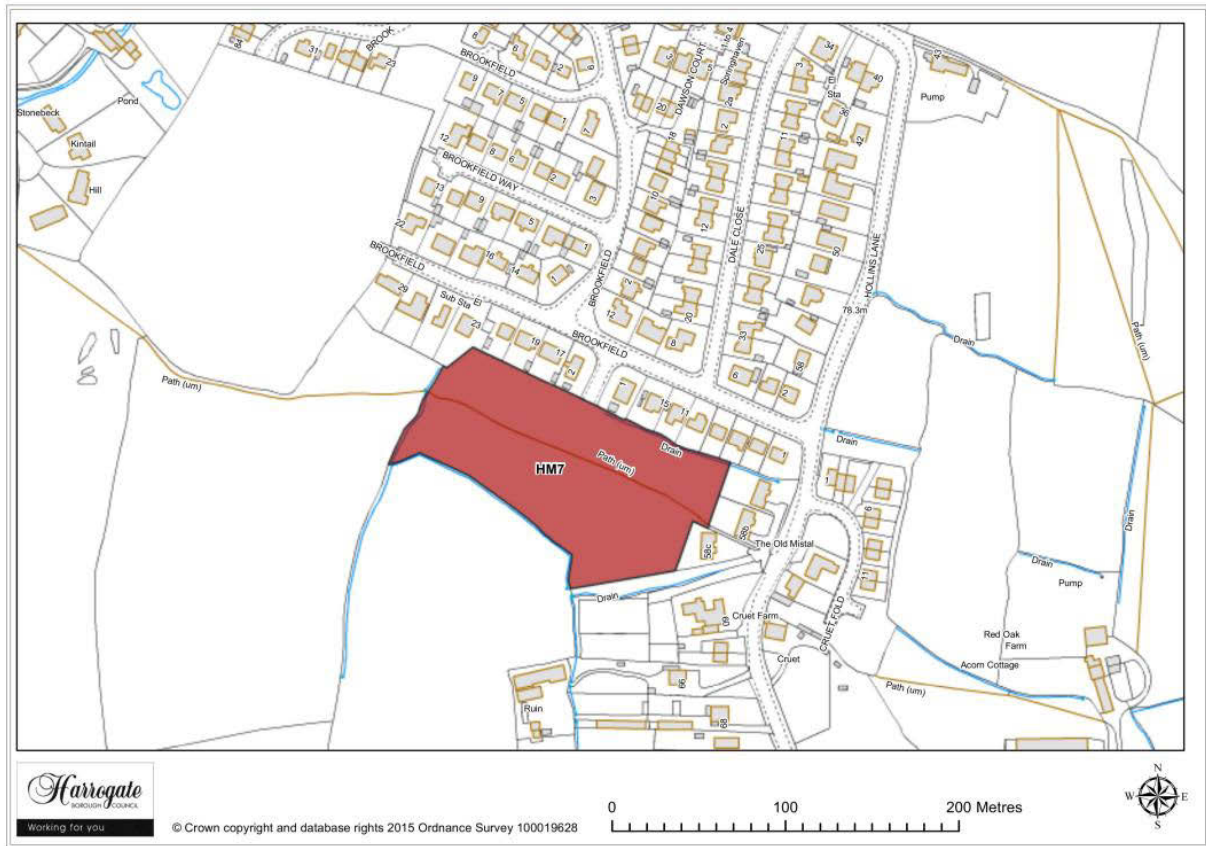
Site HM 6

Land south east of St Thomas a Beckett Walk, Hampsthwaite

Site area (ha): 2.2644

Proposal: Housing

6 Villages H - K



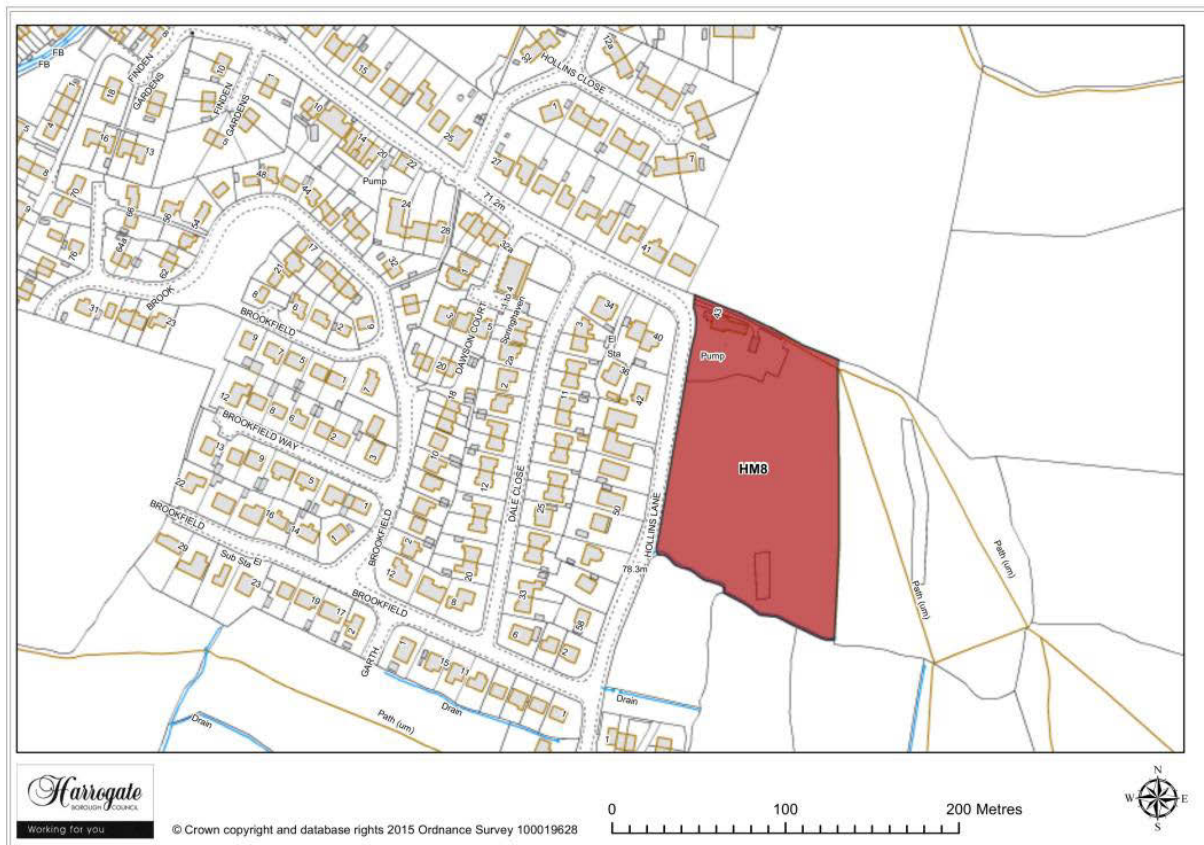
Map Site HM7

Site HM 7

Land off Brookfield Garth, Hampsthwaite

Site area (ha): 1.3466

Proposal: Housing



Map Site HM8

Site HM 8

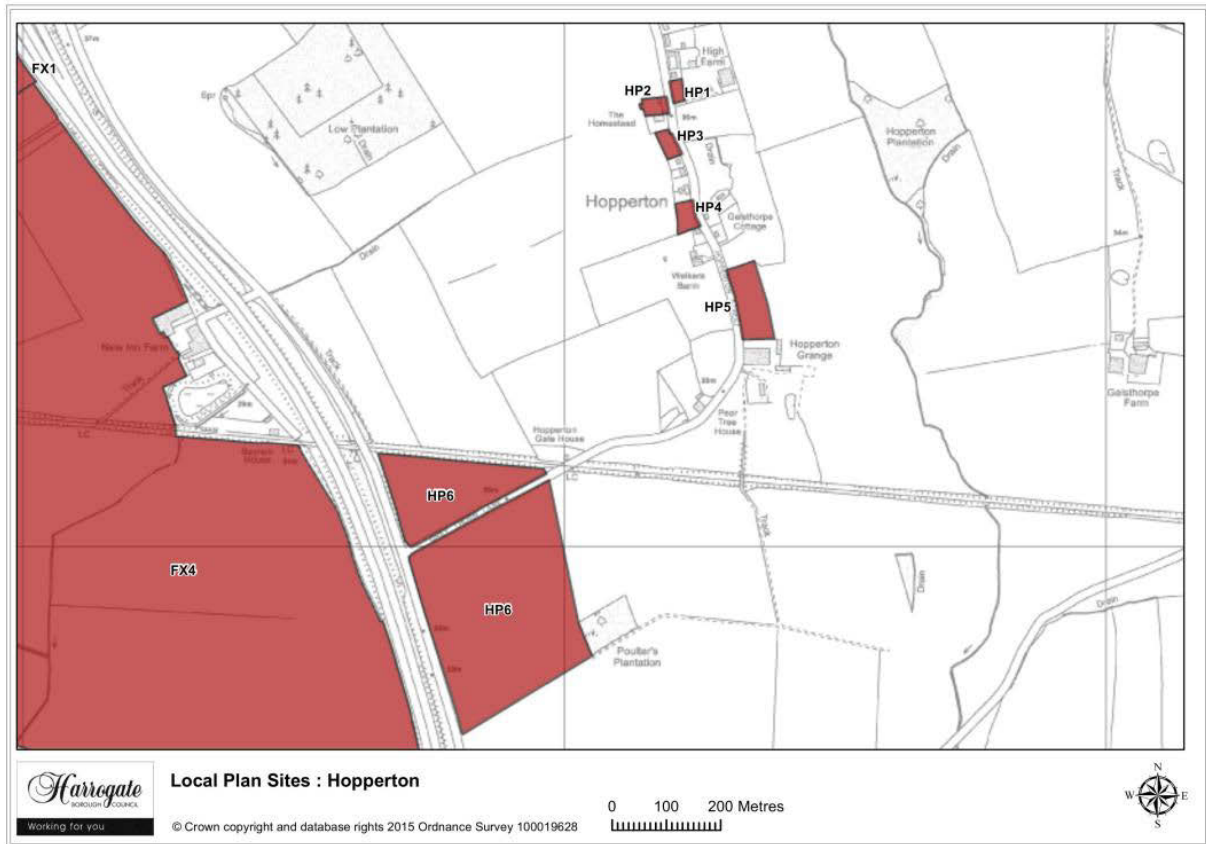
Land at Fairfield House, Hampsthwaite

Site area (ha): 1.5182

Proposal: Housing

6 Villages H - K

Hopperton



Map 6.2 Hopperton sites

Villages H - K 6



Map Site HP1

Site HP 1

Land off Hopperton Road 1, Hopperton

Proposal: **Screened out site - site too small for inclusion in the SHELAA**

6 Villages H - K



Map Site HP2

Site HP 2

Land adjacent to The Homestead, Hopperton

Proposal: **Screened out site - site too small for inclusion in the SHELAA**

Villages H - K 6



Map Site HP3

Site HP 3

Land off Hopperton Street 2, Hopperton

Proposal: Screened out site - site too small for inclusion in the SHELAA

6 Villages H - K

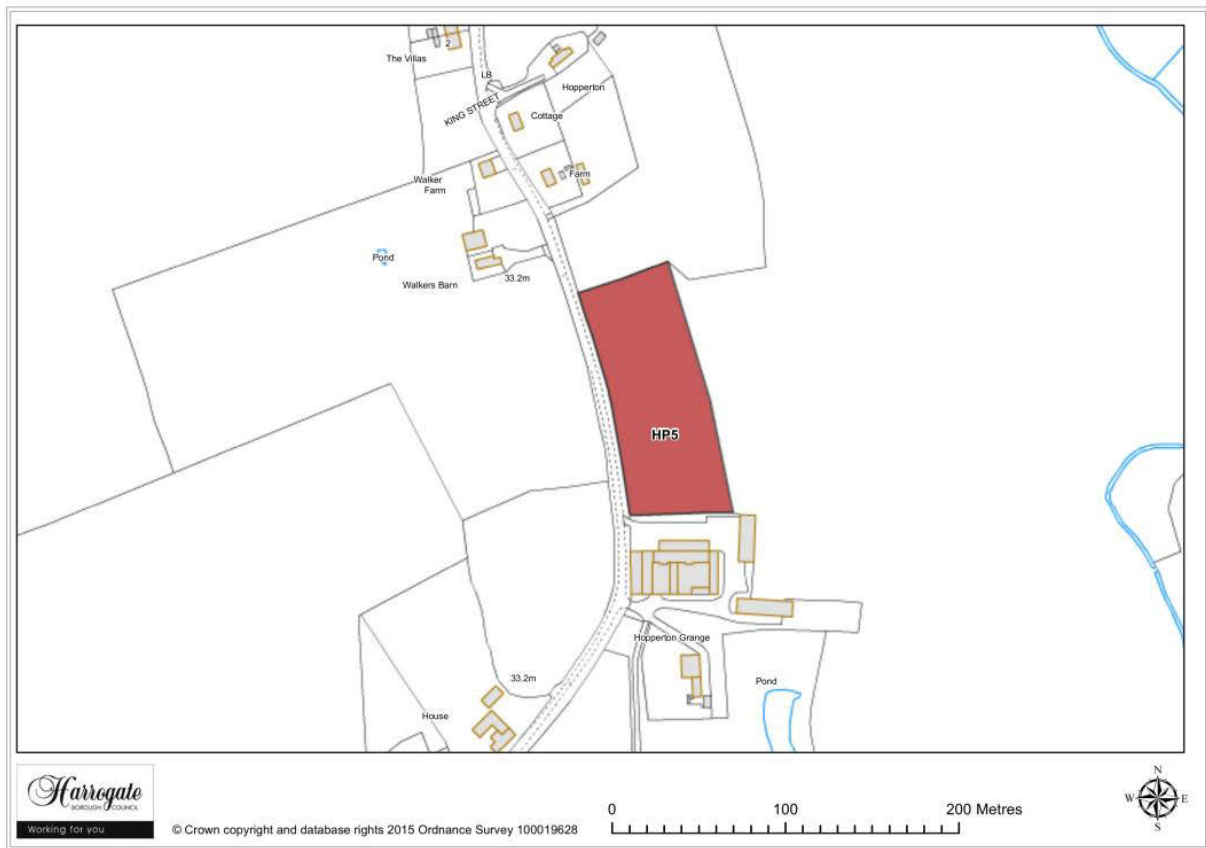


Map Site HP4

Site HP 4

Land off Hopperton Street 3, Hopperton

Proposal: Screened out site - site too small for inclusion in the SHELAA



Map Site HP5

Site HP 5

Land off Hopperton Street 4, Hopperton

Site area (ha): 0.7843

Proposal: Housing

6 Villages H - K



Map Site HP6

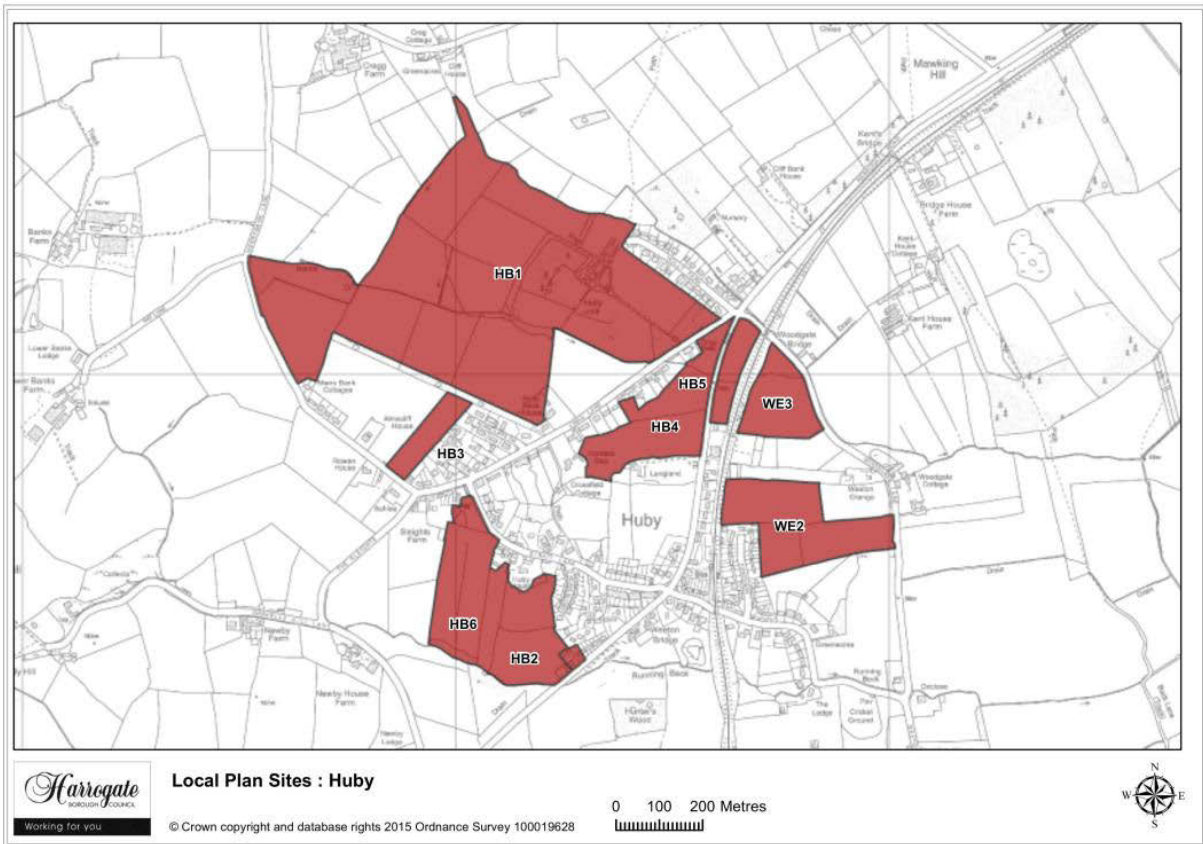
Site HP 6

Land off Grey Thorn Lane, Hopperton

Site area (ha): 12.0754

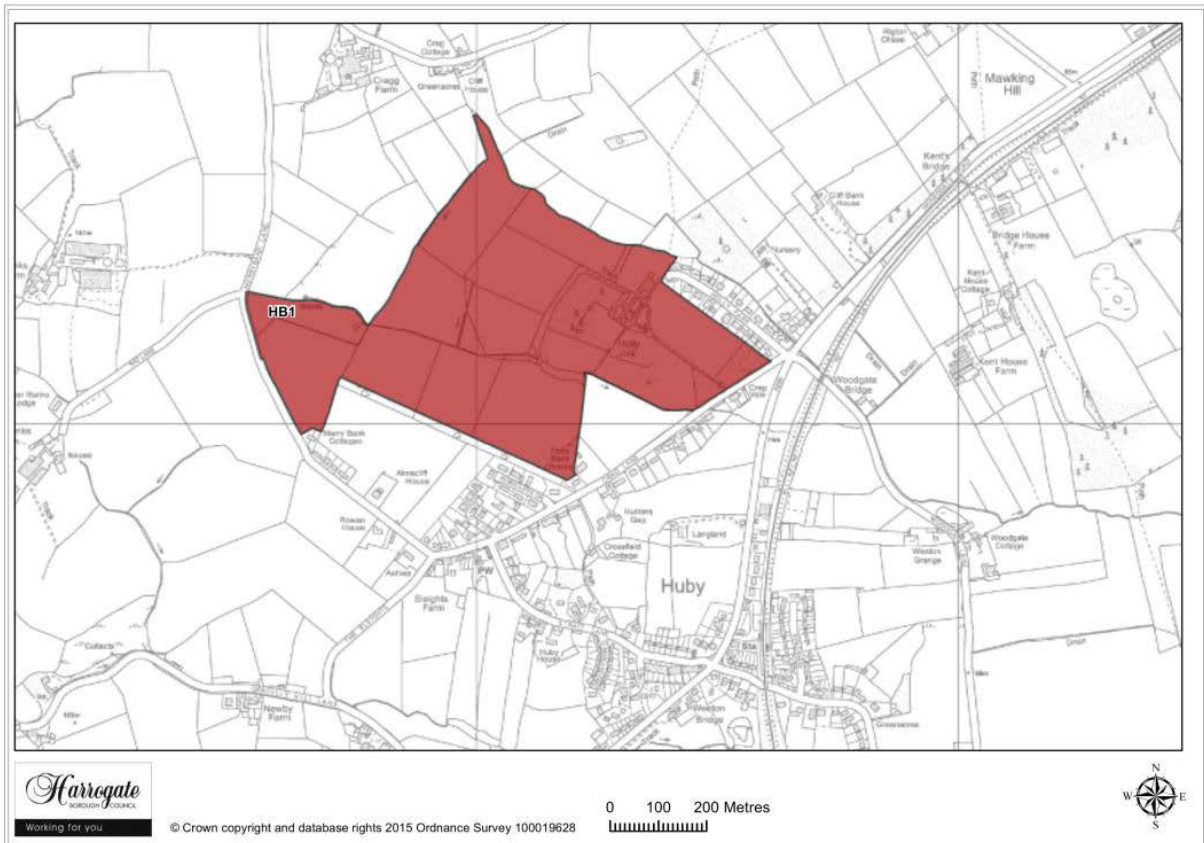
Proposal: Housing

Huby



Map 6.3 Huby sites

6 Villages H - K



Map Site HB1

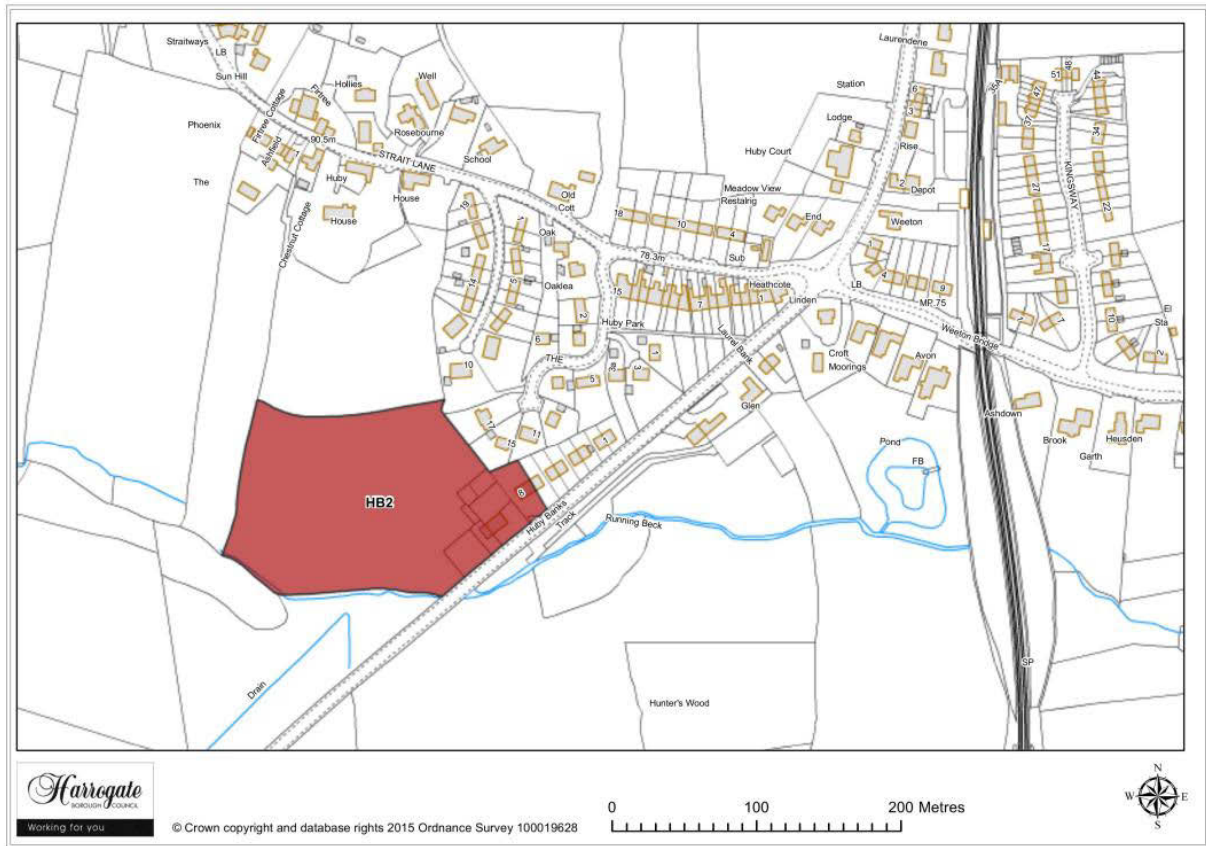
Site HB 1

Land at Holly Hill Farm, Huby

Site area (ha): 33.7201

Proposal: Housing

Villages H - K 6



Map Site HB2

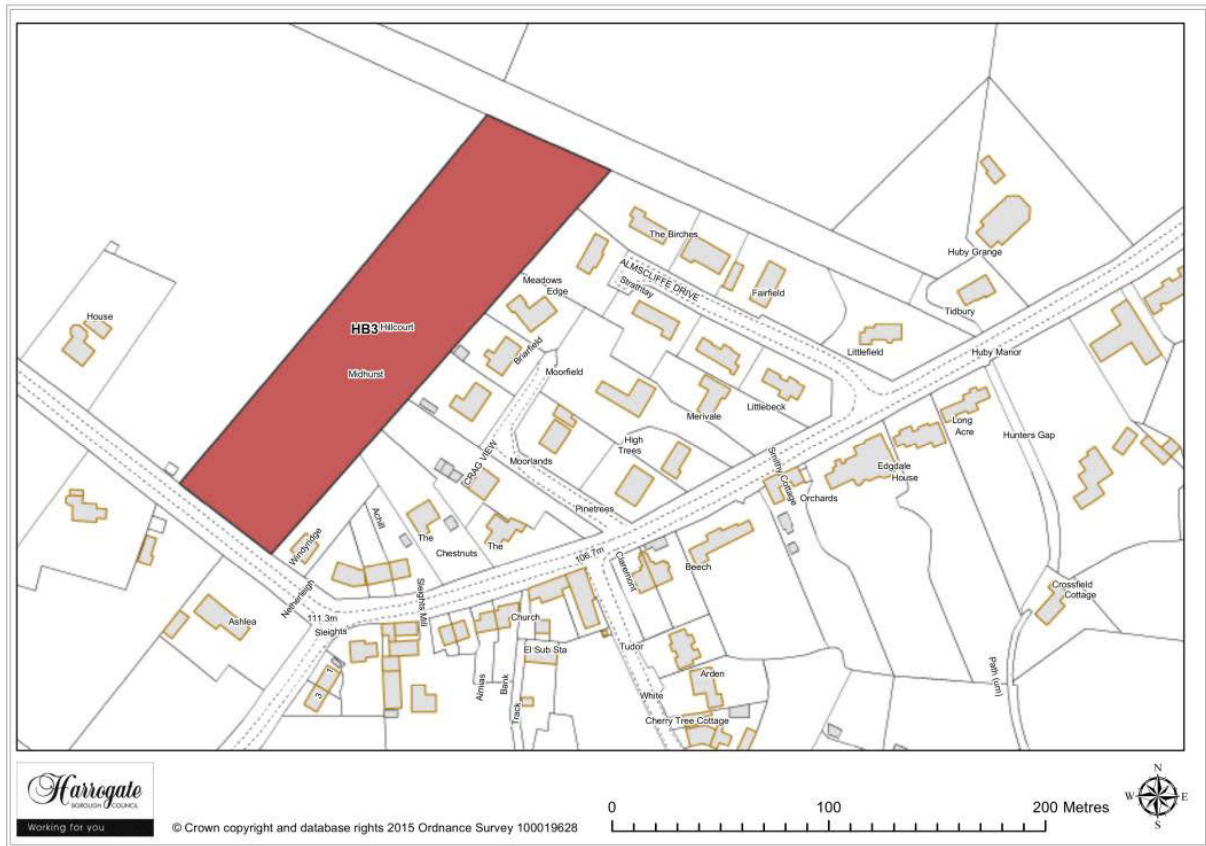
Site HB 2

Land at Hunter's View, Huby

Site area (ha): 2.2031

Proposal: Housing

6 Villages H - K



Map Site HB3

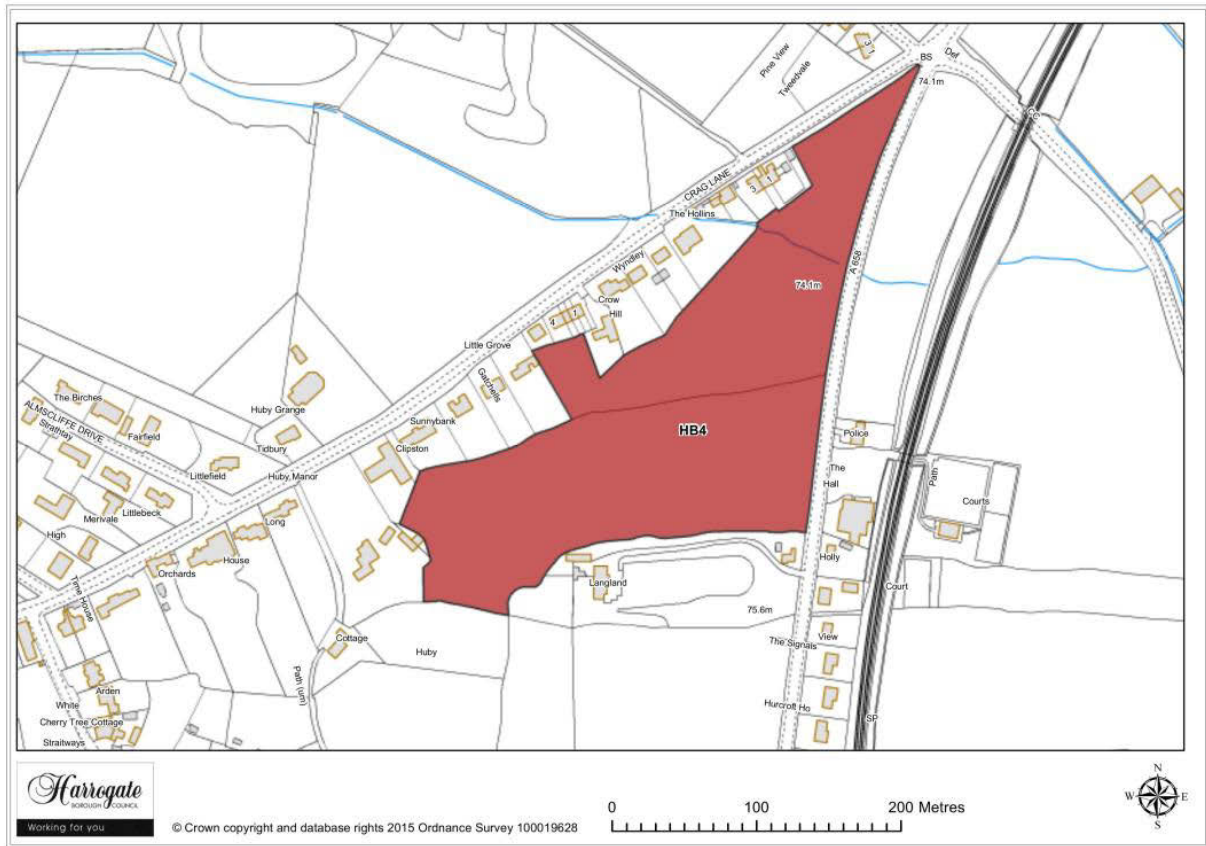
Site HB 3

Land at Merrybank Lane, Huby

Site area (ha): 1.2859

Proposal: Housing

Villages H - K 6



Map Site HB4

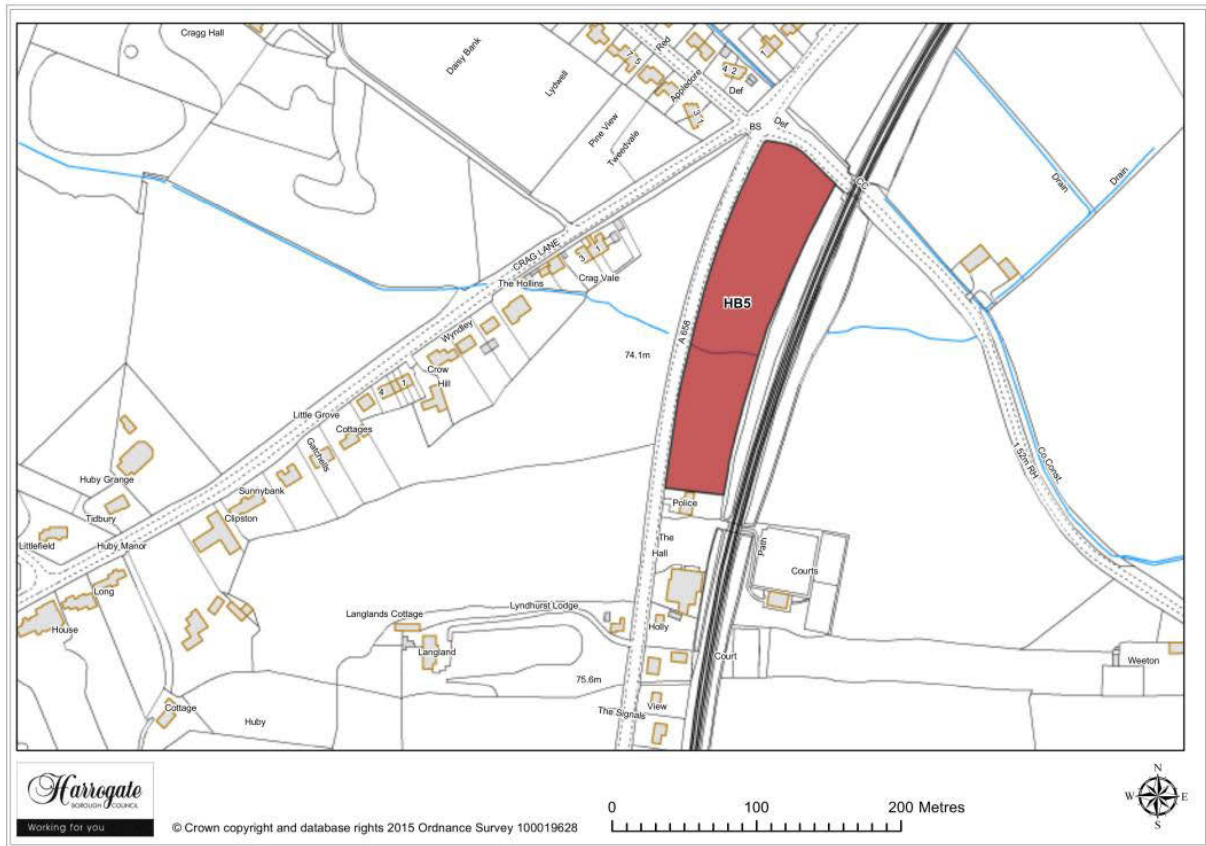
Site HB 4

Land to the west of Harrogate Road, Huby

Site area (ha): 4.61

Proposal: Housing

6 Villages H - K



Map Site HB5

Site HB 5

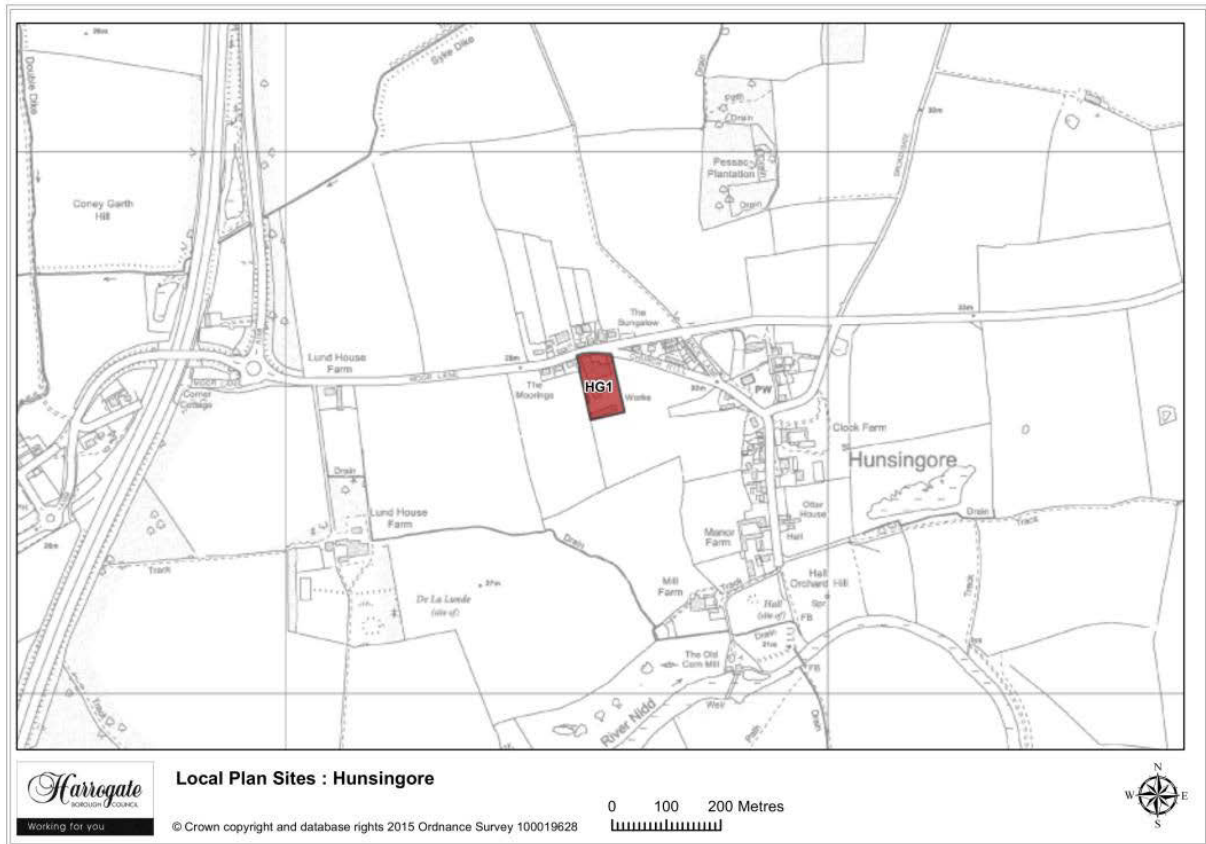
Land to the east of Harrogate Road, Huby

Site area (ha): 1.2085

Proposal: Housing

6 Villages H - K

Hunsingore



Map 6.4 Hunsingore Sites

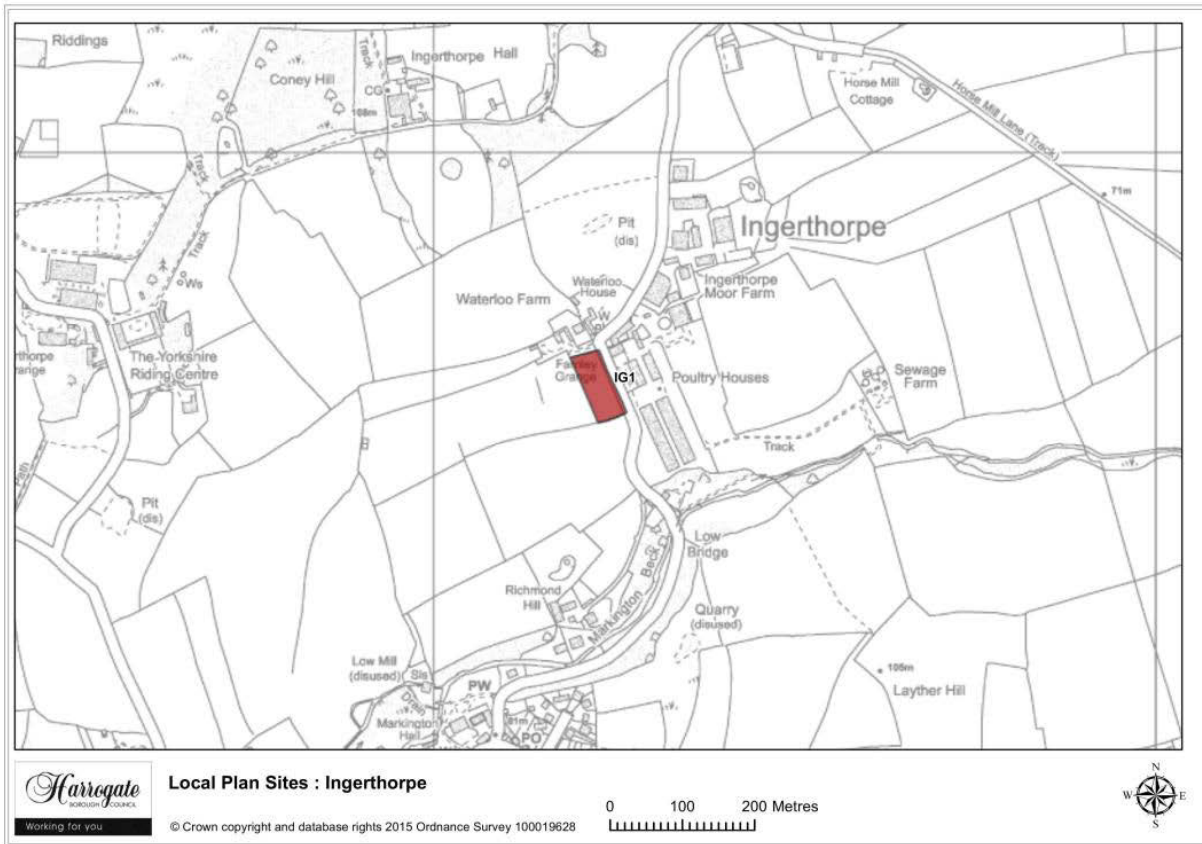
Site HG 1

Land at Moor Lane, Hunsingore

Site area (ha): 0.7630

Proposal: Housing

Ingerthorpe



Map 6.5 Ingerthorpe Sites

Site IG 1

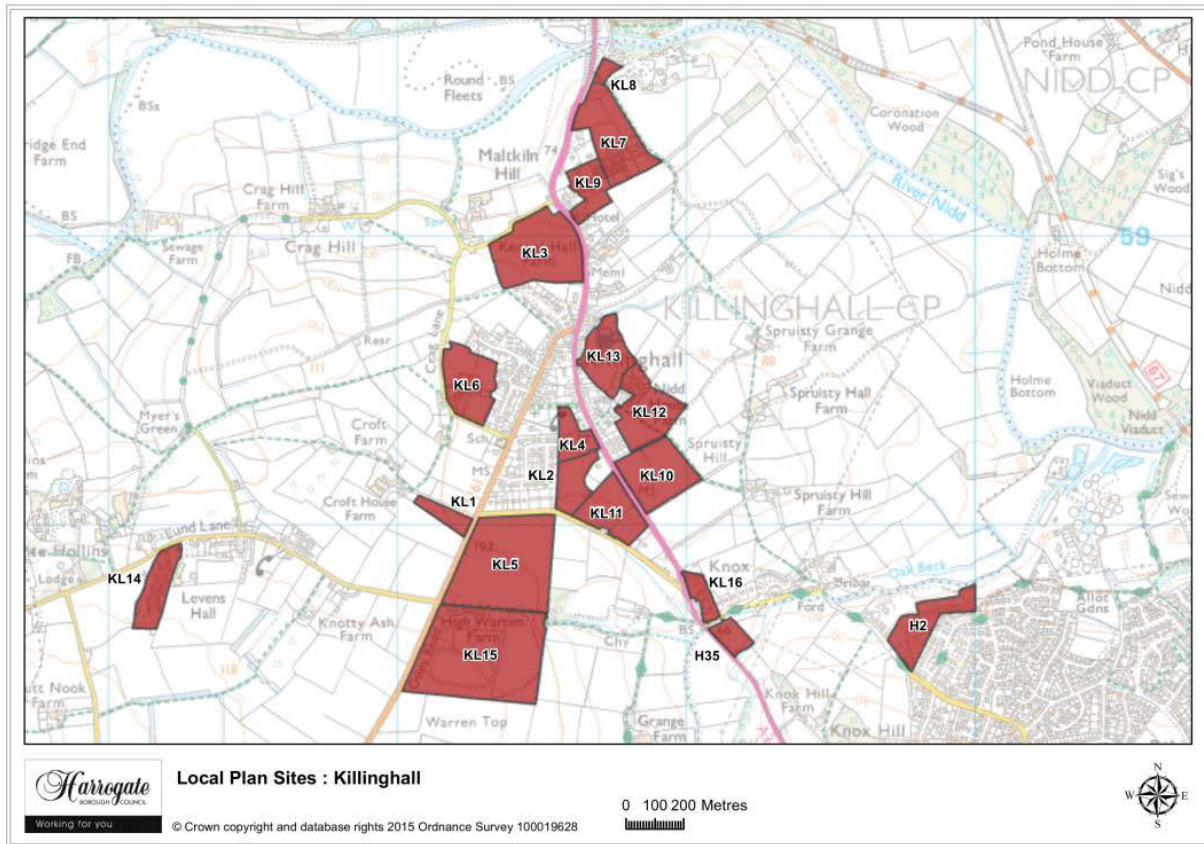
Land to the south of Farnley Grange, Ingerthorpe

Site area (ha): 0.4008

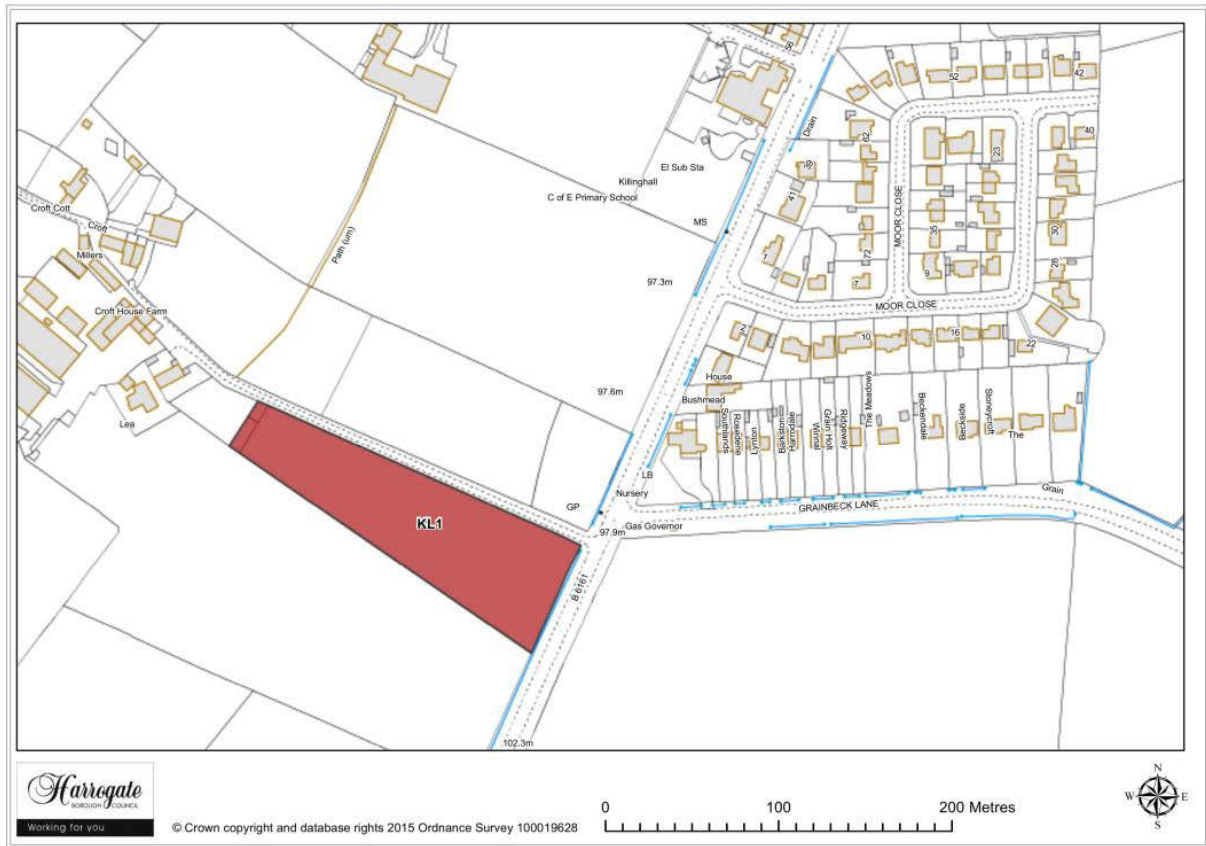
Proposal: Housing

6 Villages H - K

Killinghall



Map 6.6 Killinghall sites



Map Site KL1

Site KL 1

Field adjacent to Picking Croft Lane, Killinghall

Site area (ha): 1.0245

Proposal: Housing

6 Villages H - K



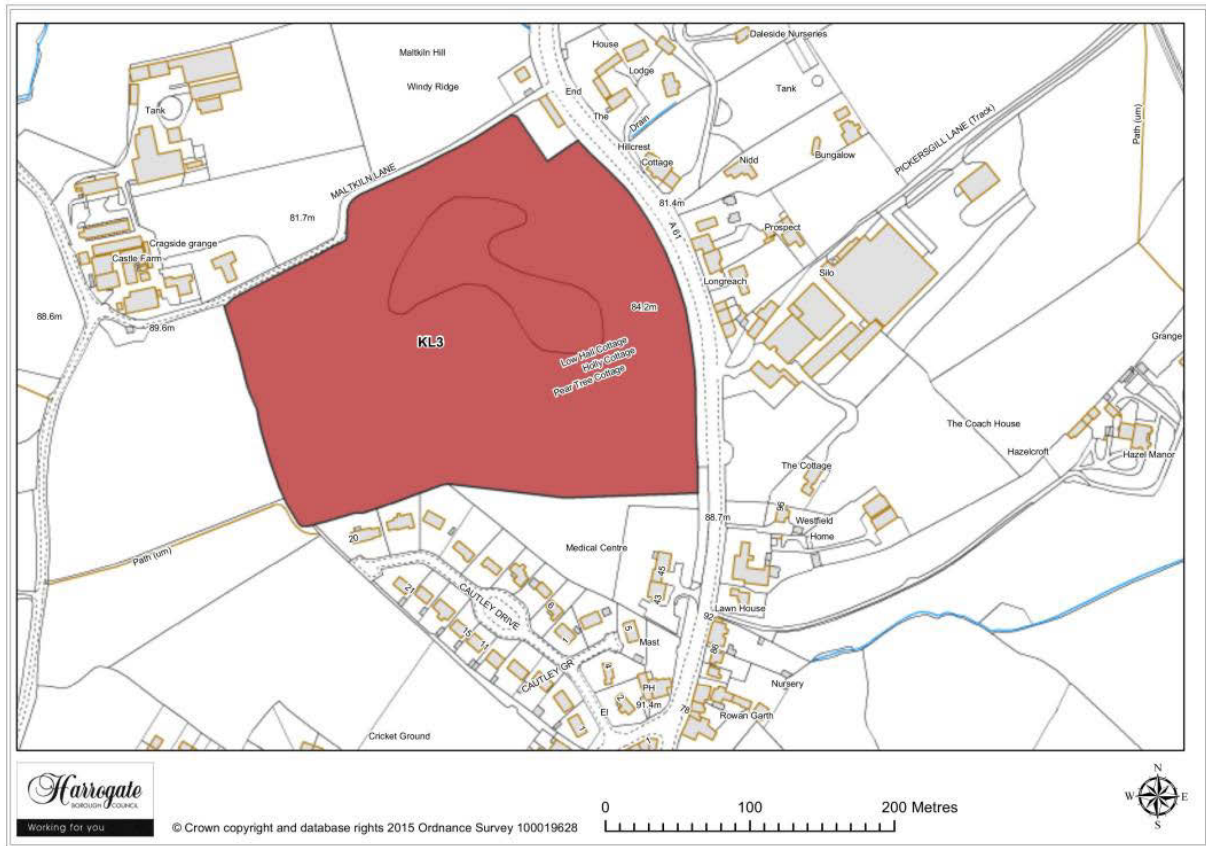
Map Site KL2

Site KL 2

Land adjoining Grainbeck Manor, Killinghall

Site area (ha): 2.0438

Proposal: Housing



Map Site KL3

Site KL 3

Land to the west of Ripon Road, Killinghall

Site area (ha): 6.4642

Proposal: Housing

6 Villages H - K



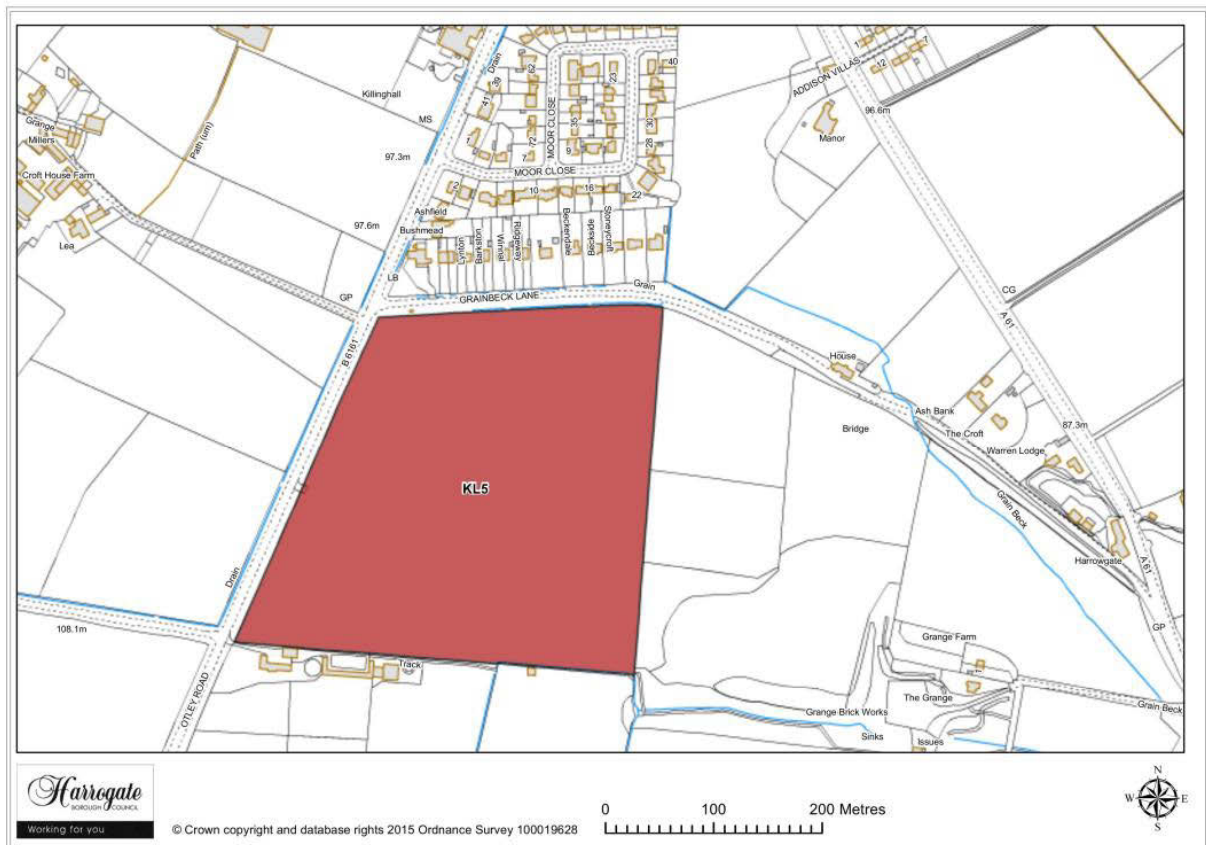
Map Site KL4

Site KL 4

Land off Ripon Road, Killinghall

Site area (ha): 1.6047

Proposal: Housing



Map Site KL5

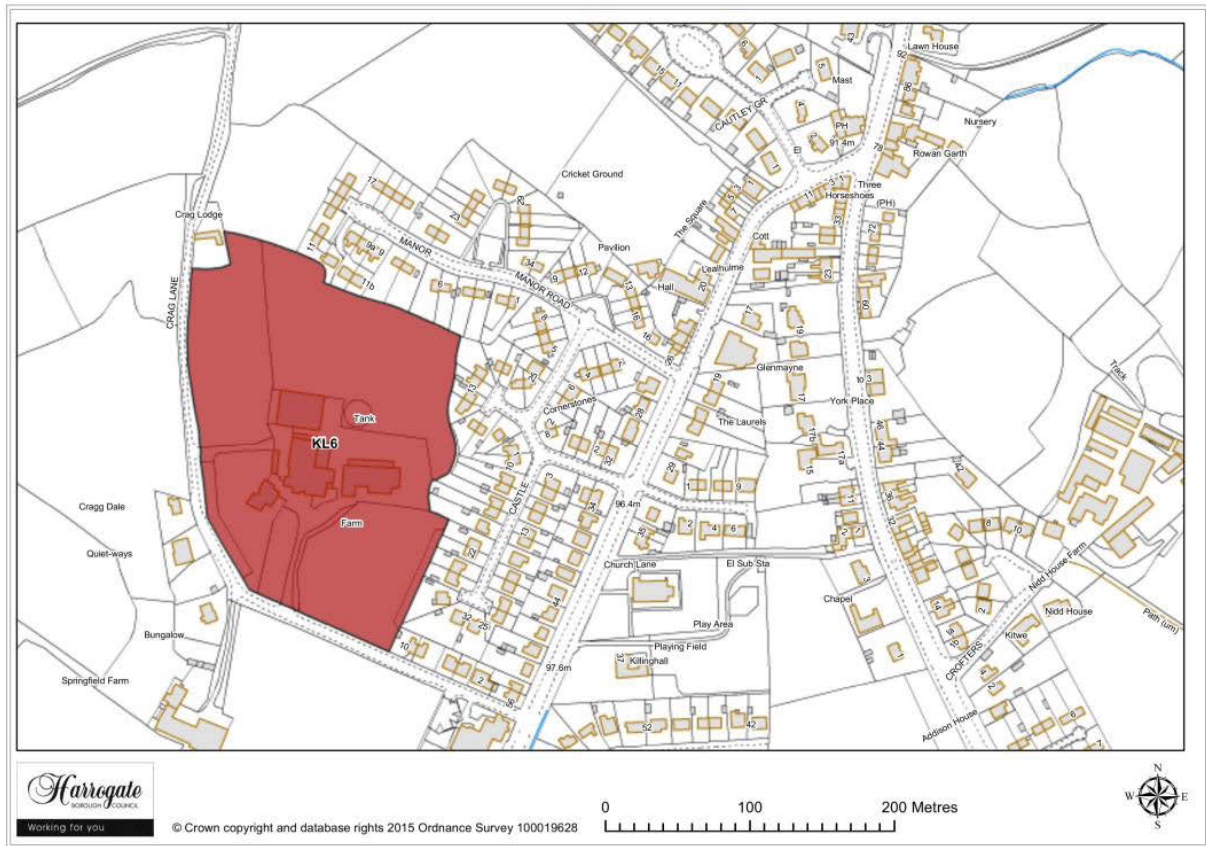
Site KL 5

Land at Grainbeck Lane, Killinghall

Site area (ha): 10.2217

Proposal: Housing

6 Villages H - K



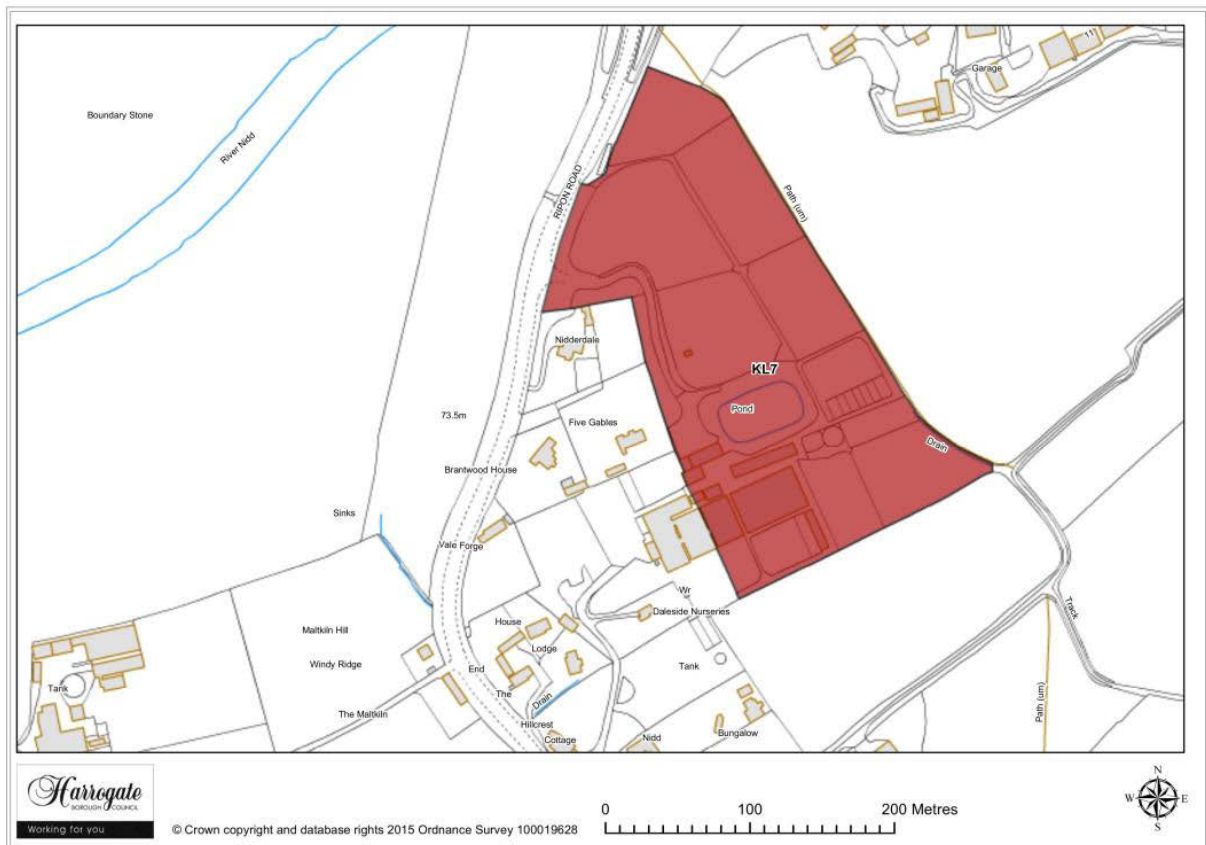
Map Site KL6

Site KL 6

Land at Manor Farm, Killinghall

Site area (ha): 3.8652

Proposal: Housing



Map Site KL7

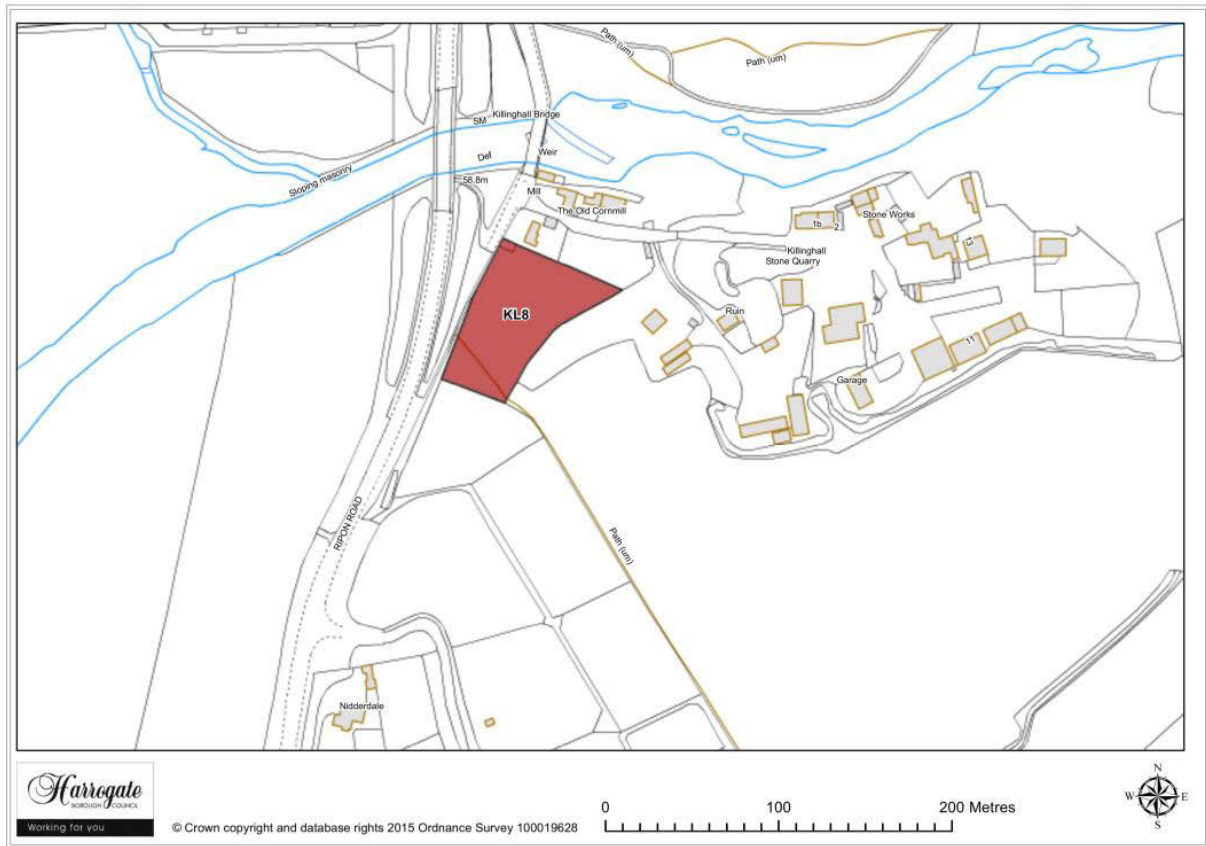
Site KL 7

Land at Daleside Nurseries, Killinghall

Site area (ha): 5.0258

Proposal: Housing / Employment

6 Villages H - K



Map Site KL8

Site KL 8

Land at Old Nidd Bridge, Killinghall

Site area (ha): 0.4511

Proposal: Housing



Map Site KL9

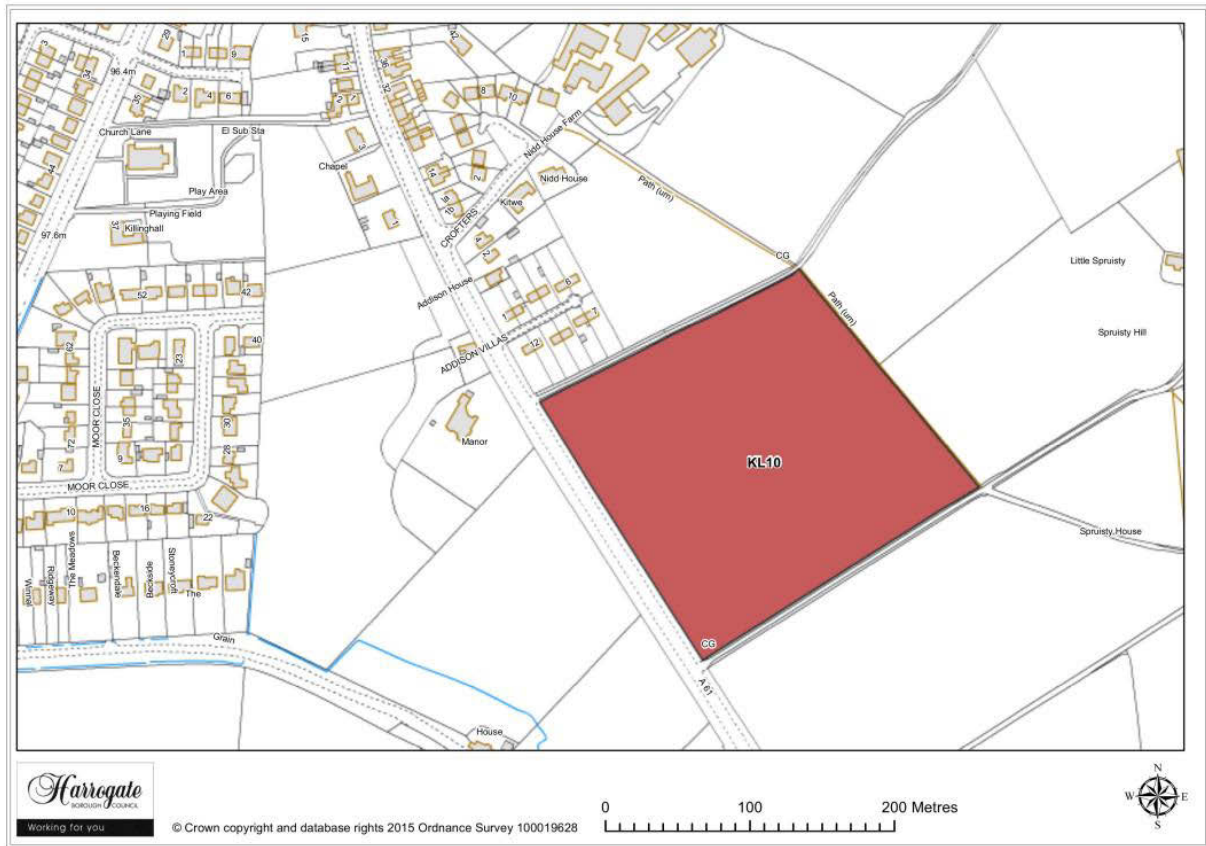
Site KL 9

Land at Daleside Nurseries, Killinghall

Site area (ha): 2.0815

Proposal: Housing

6 Villages H - K



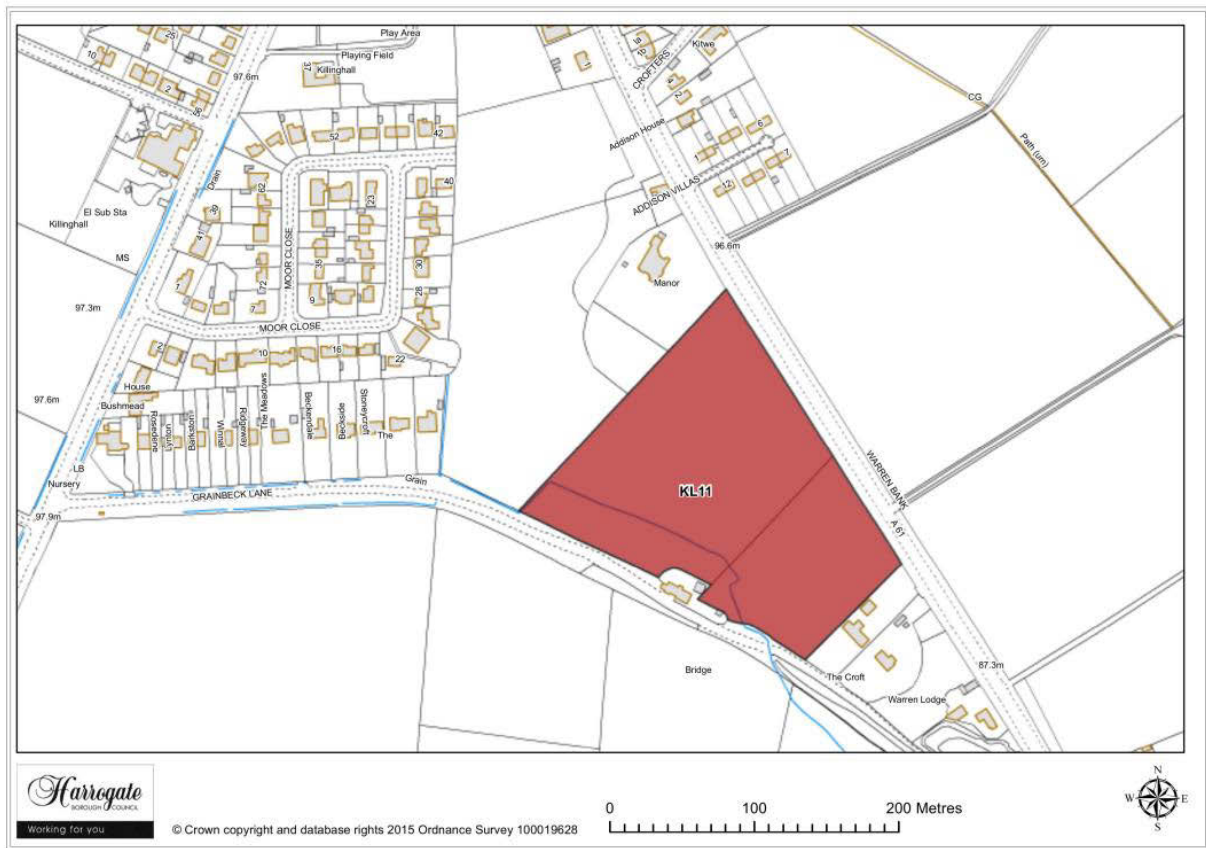
Map Site KL10

Site KL 10

Land east of A61, Killinghall

Site area (ha): 4.292

Proposal: Housing



Map Site KL11

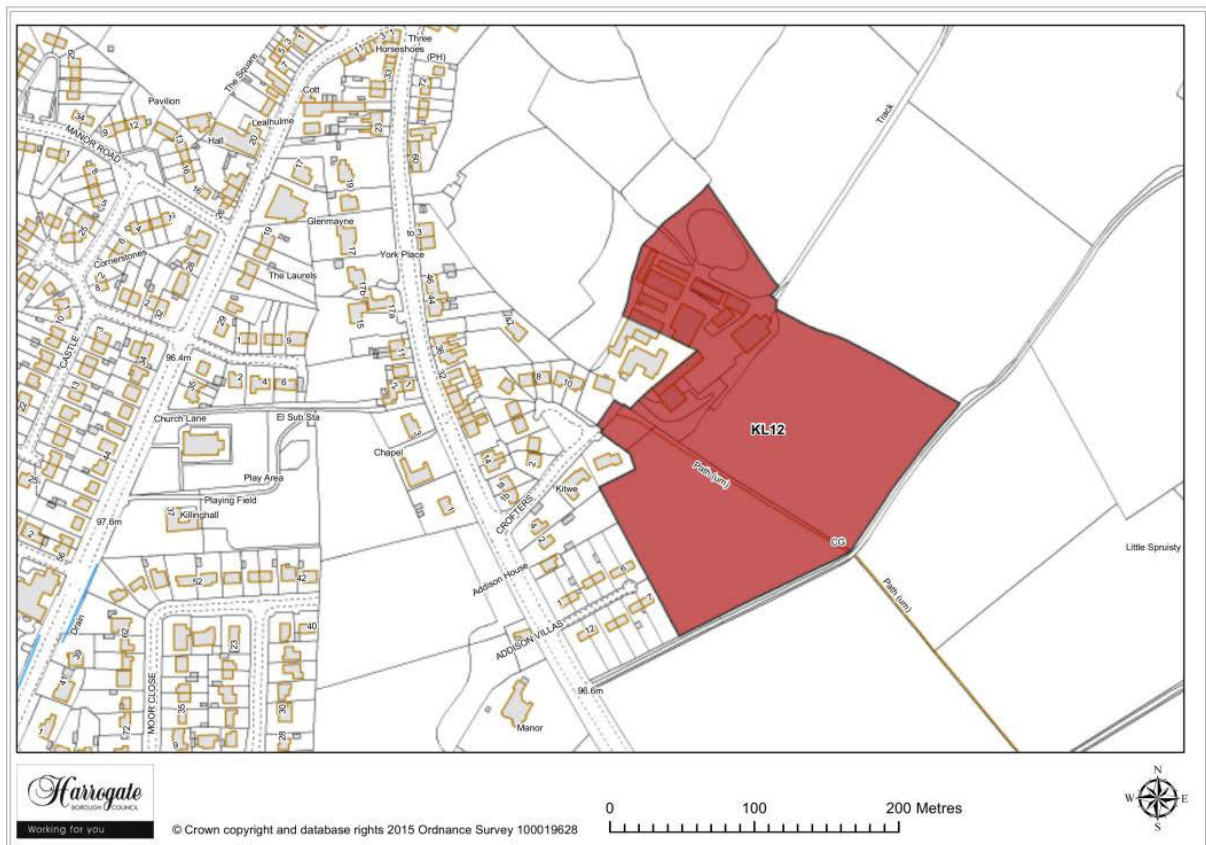
Site KL 11

Land south west of A61, Killinghall

Site area (ha): 3.2067

Proposal: Housing

6 Villages H - K



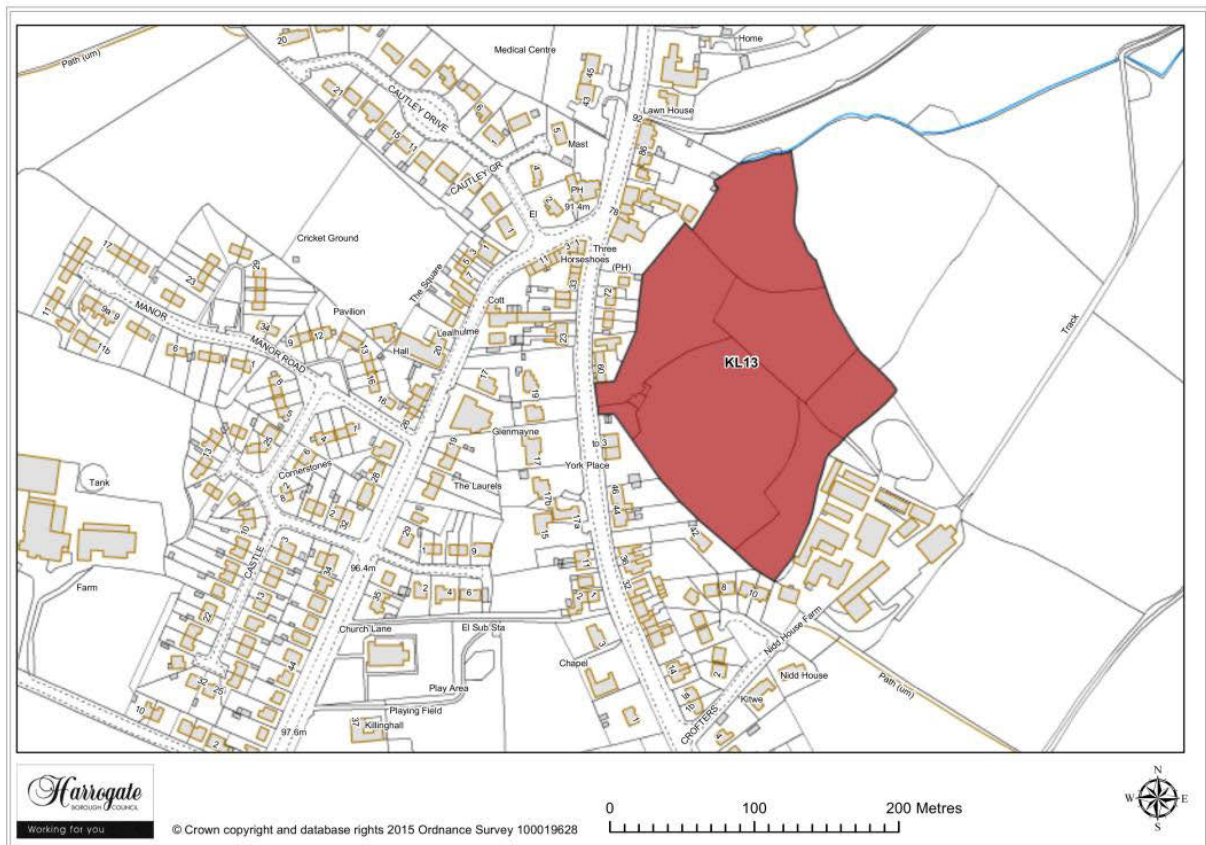
Map Site KL12

Site KL 12

Land at Crofters Green, Killinghall

Site area (ha): 3.9912

Proposal: Housing



Map Site KL13

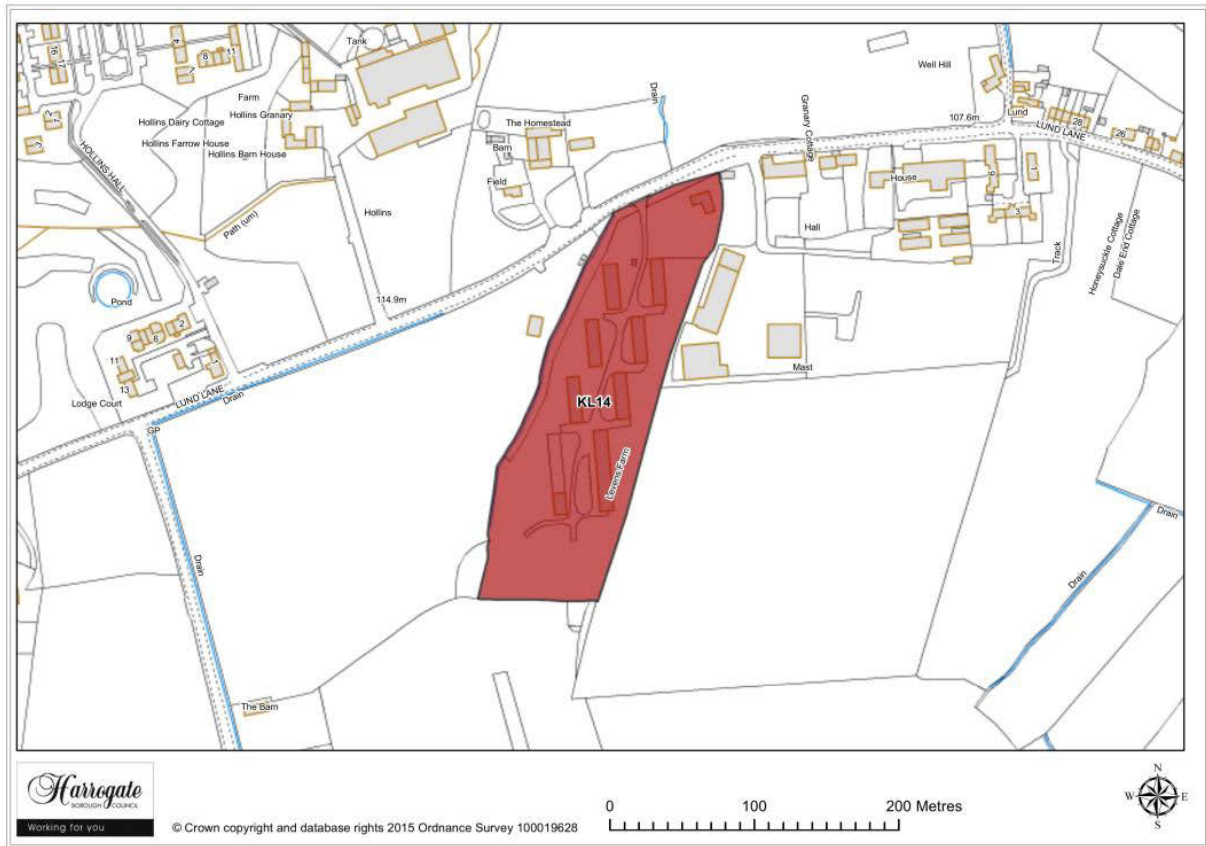
Site KL 13

Former Cricket Club and adjoining land, Killinghall

Site area (ha): 3.2287

Proposal: Housing

6 Villages H - K



Map Site KL14

Site KL 14

Levens Farm, Killinghall

Site area (ha): 2.4656

Proposal: Housing / Employment



Map Site KL15

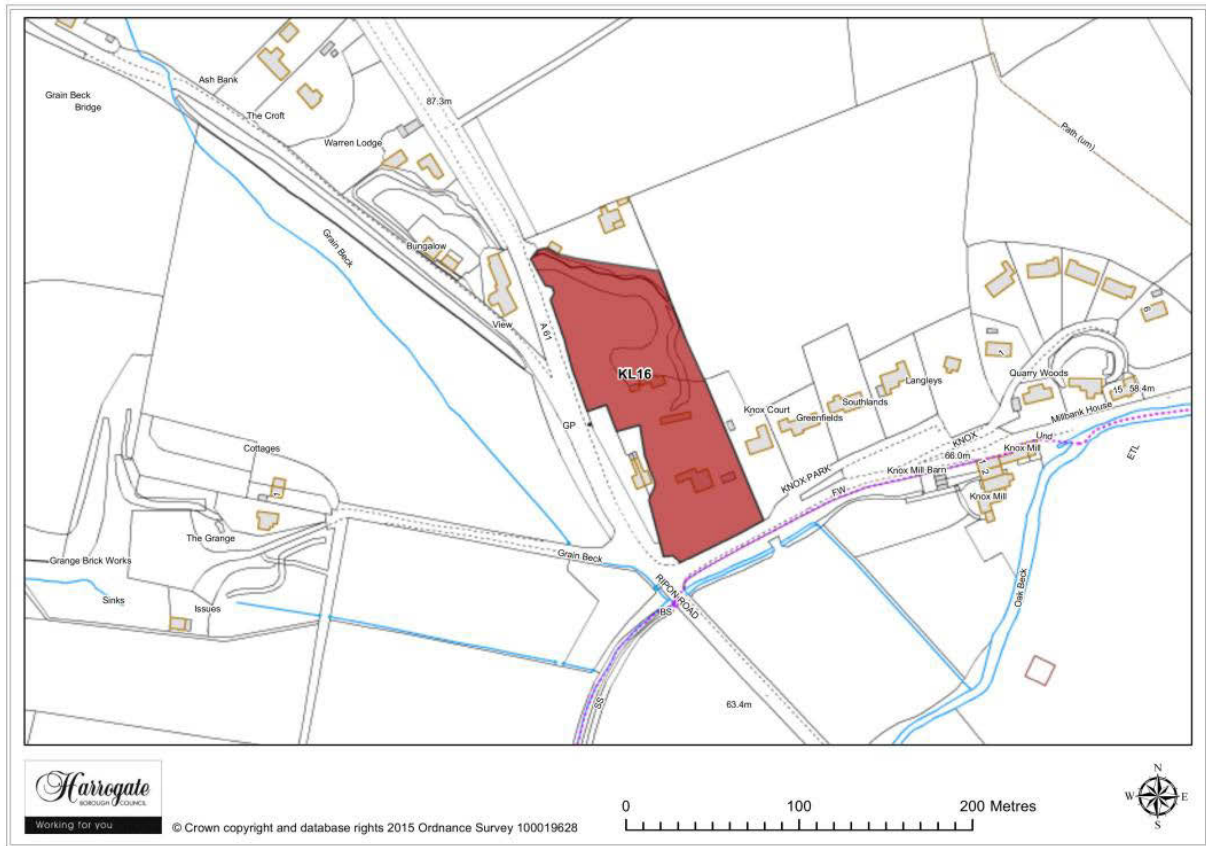
Site KL 15

High Warren Farm, Killinghall

Site area (ha): 13.1306

Proposal: Housing

6 Villages H - K



Map Site KL16

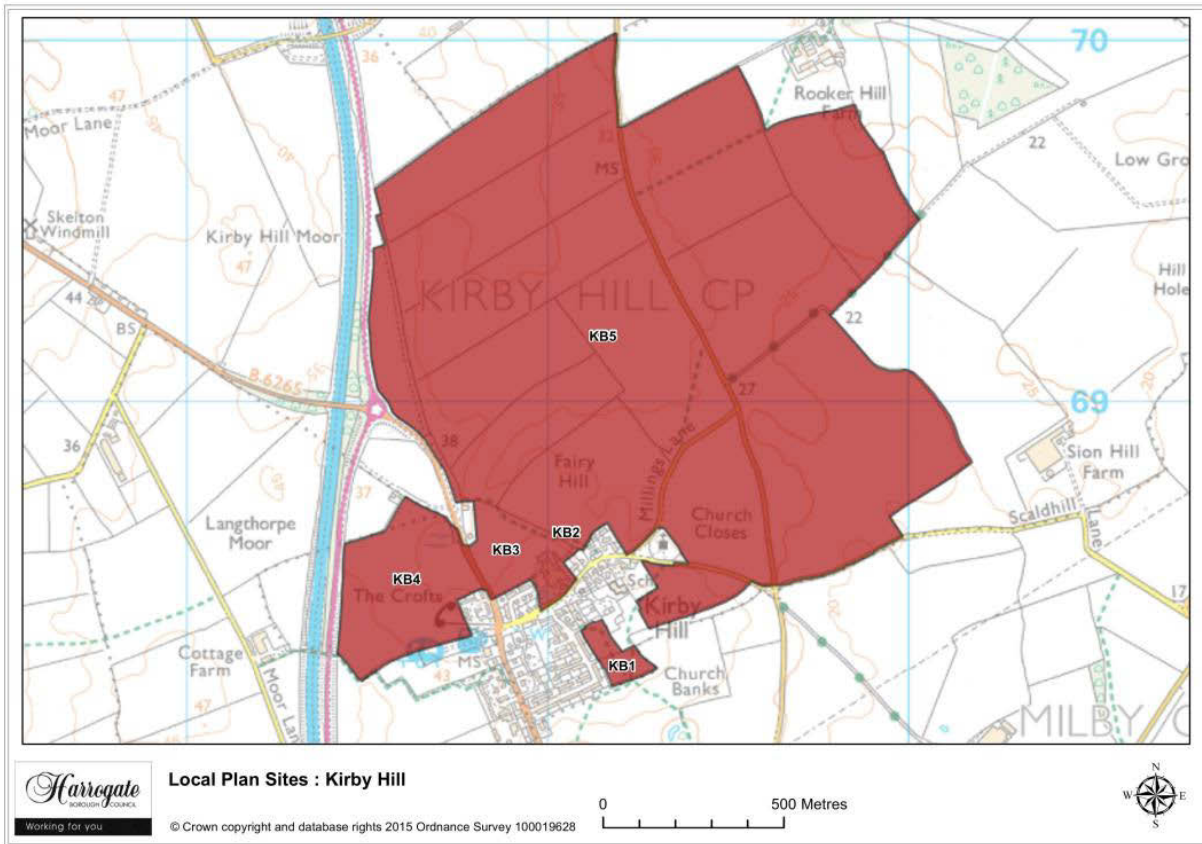
Site KL 16

Warren Bank, Knox Mill Lane, Killinghall

Site area (ha): 1.0546

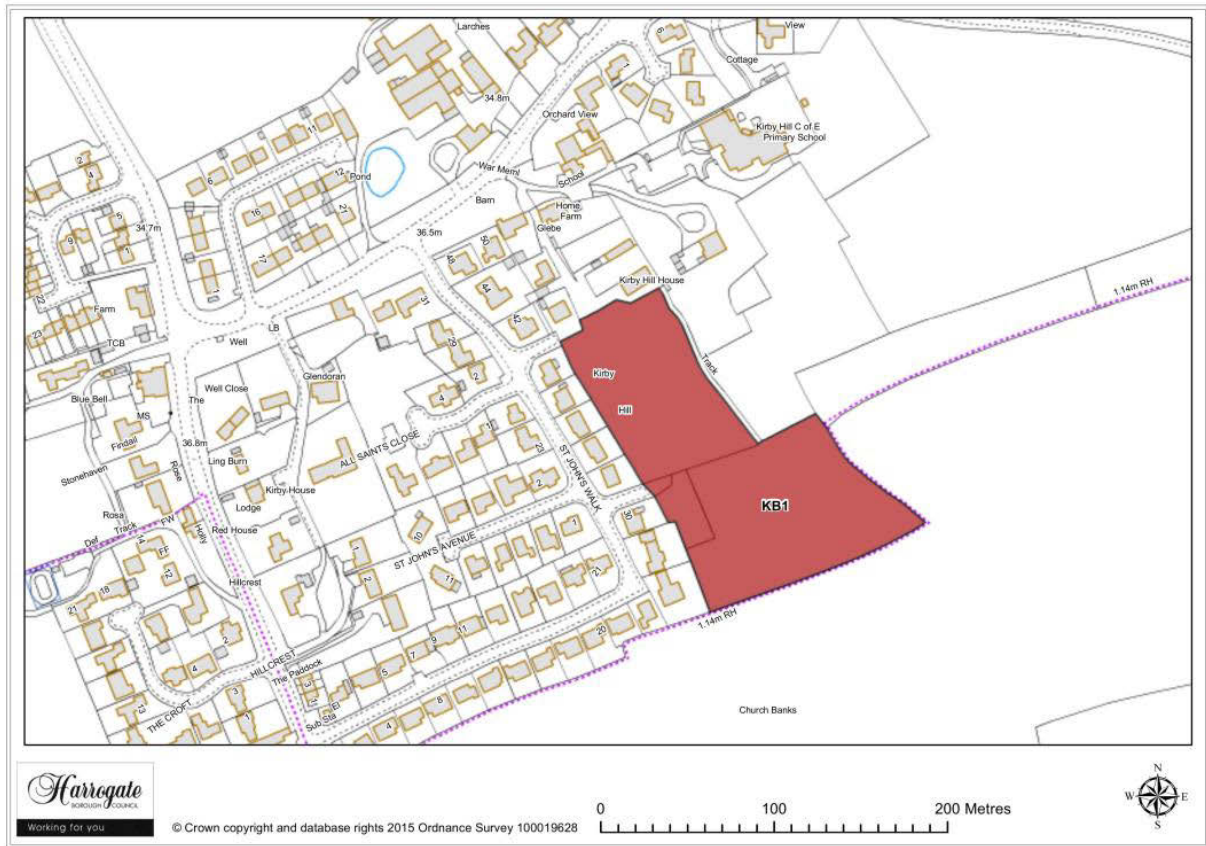
Proposal: Housing

Kirby Hill



Map 6.7 Kirby Hill sites

6 Villages H - K



Map Site KB1

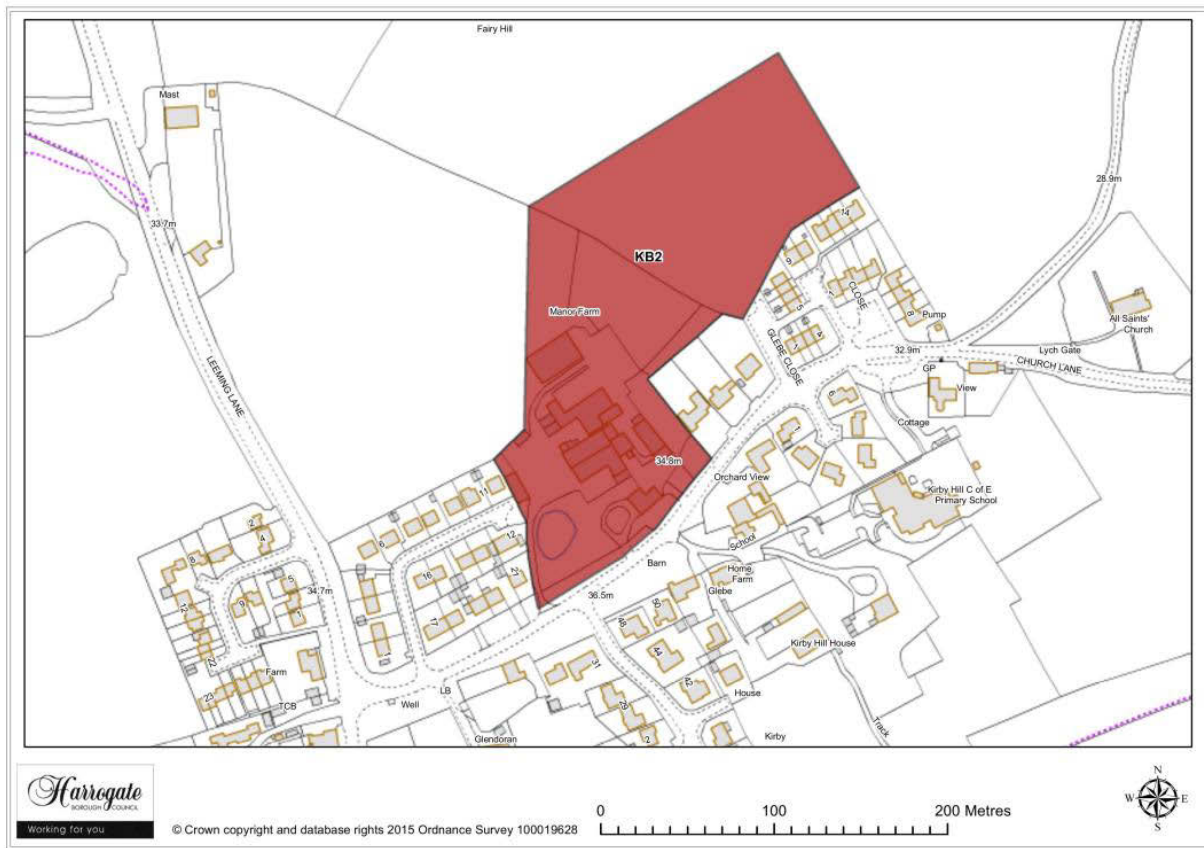
Site KB 1

Land east of St John's Walk, Kirby Hill

Site area (ha): 1.6325

Proposal: Housing

Villages H - K 6



Map Site KB2

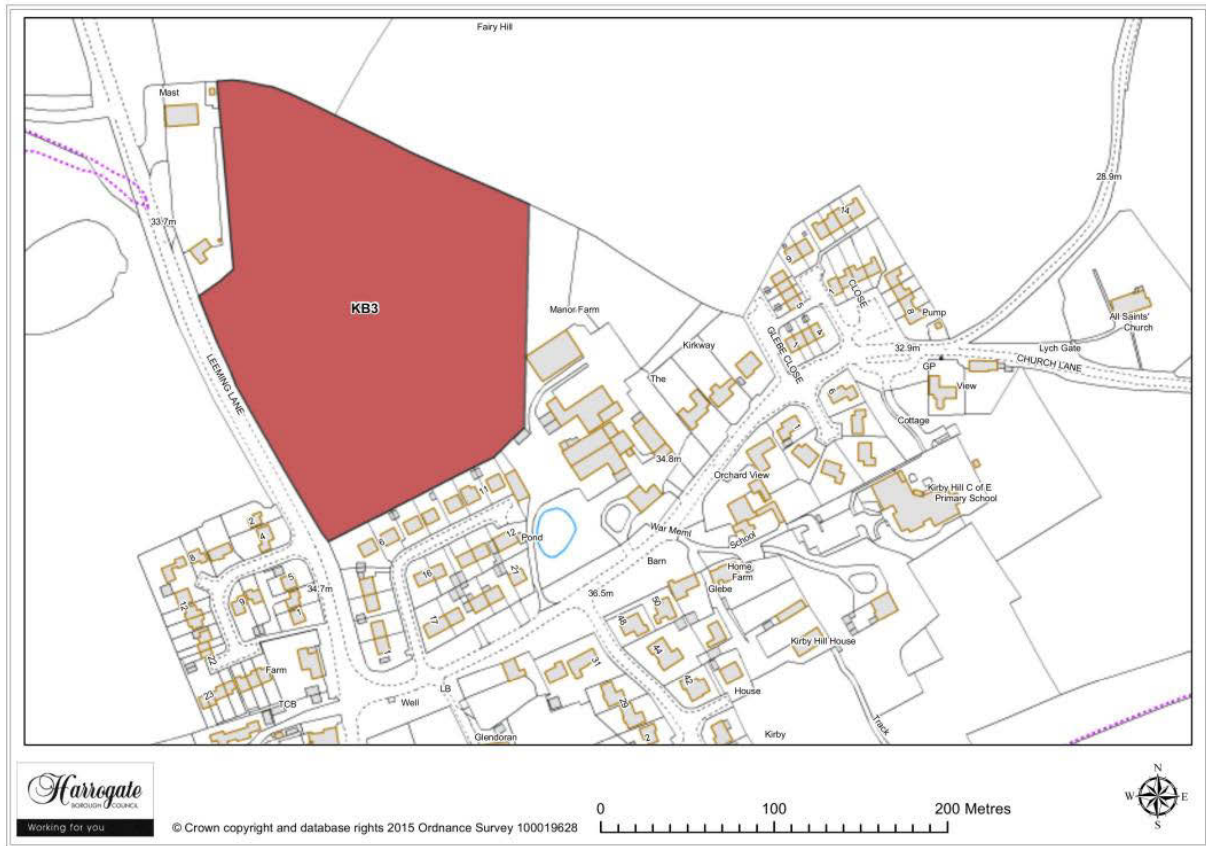
Site KB 2

Land at Fairy Hill, Kirby Hill

Site area (ha): 3.1042

Proposal: Housing

6 Villages H - K



Map Site KB3

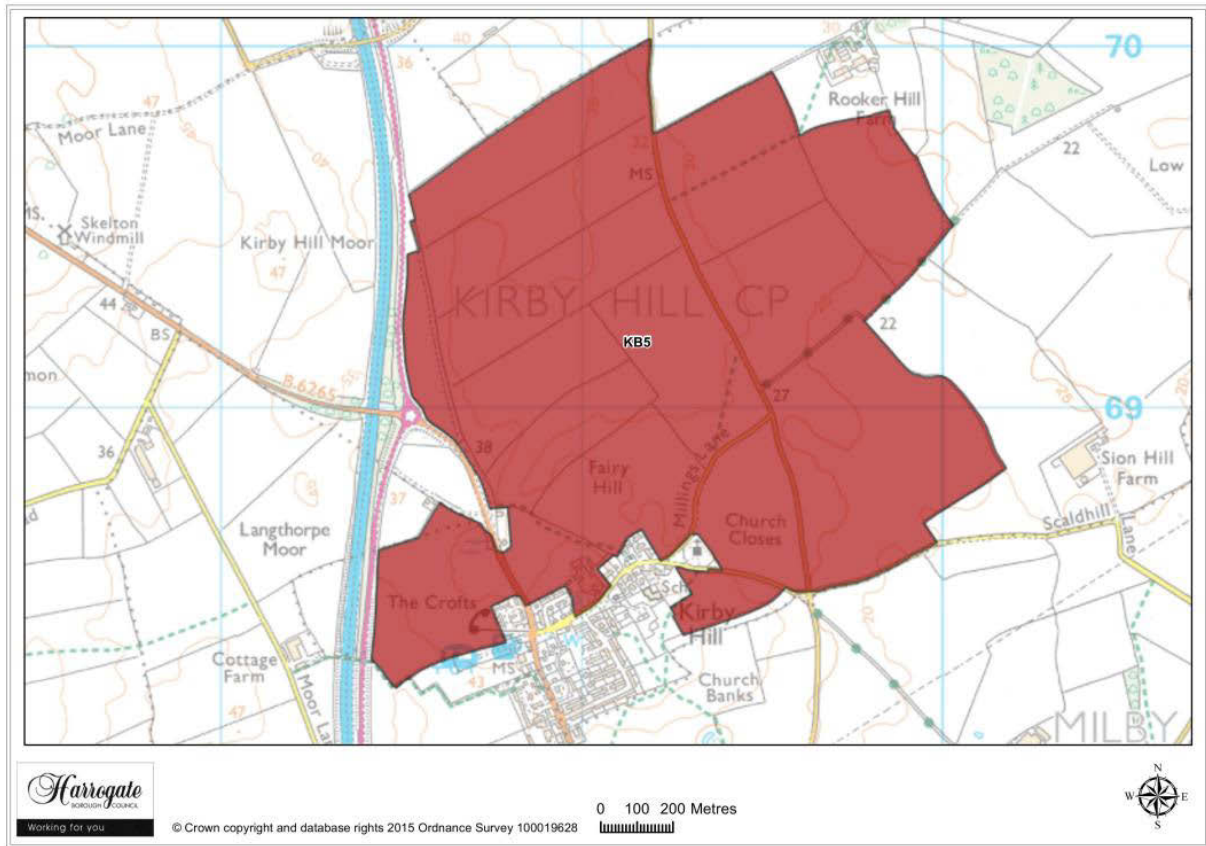
Site KB 3

Land at Leeming Lane, Kirby Hill

Site area (ha): 3.4663

Proposal: Housing

6 Villages H - K



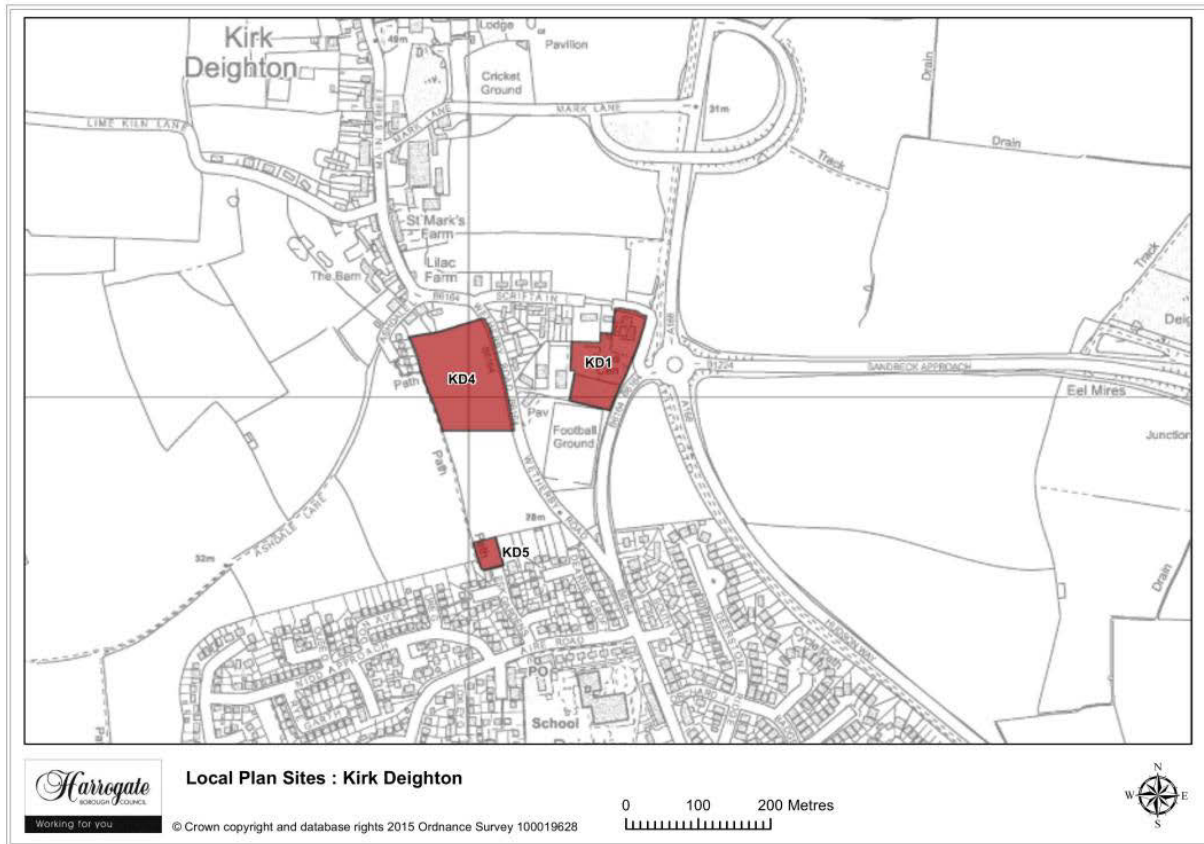
Site KB 5

Land at Rooker Hill and Kirby Hill

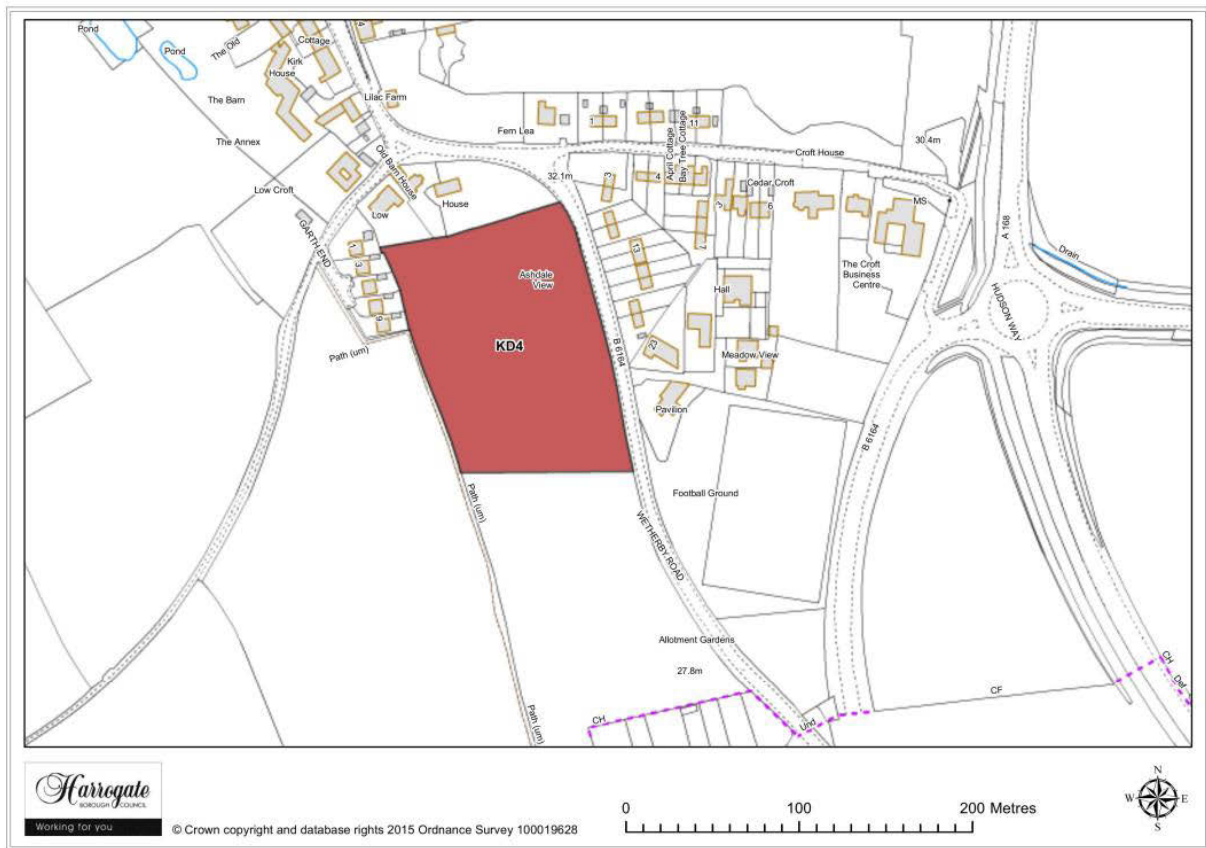
Site area (ha): 193.1105

Proposal: New/extended settlement

Kirk Deighton



Map 6.8 Map of Kirk Deighton sites



Map Site KD4

Site KD 4

Land to the south west of Wetherby Road (northern site), Kirk Deighton

Site area (ha): 1.5362

Proposal: Housing

Sites in open countryside near Kirk Deighton



Map Site OC2

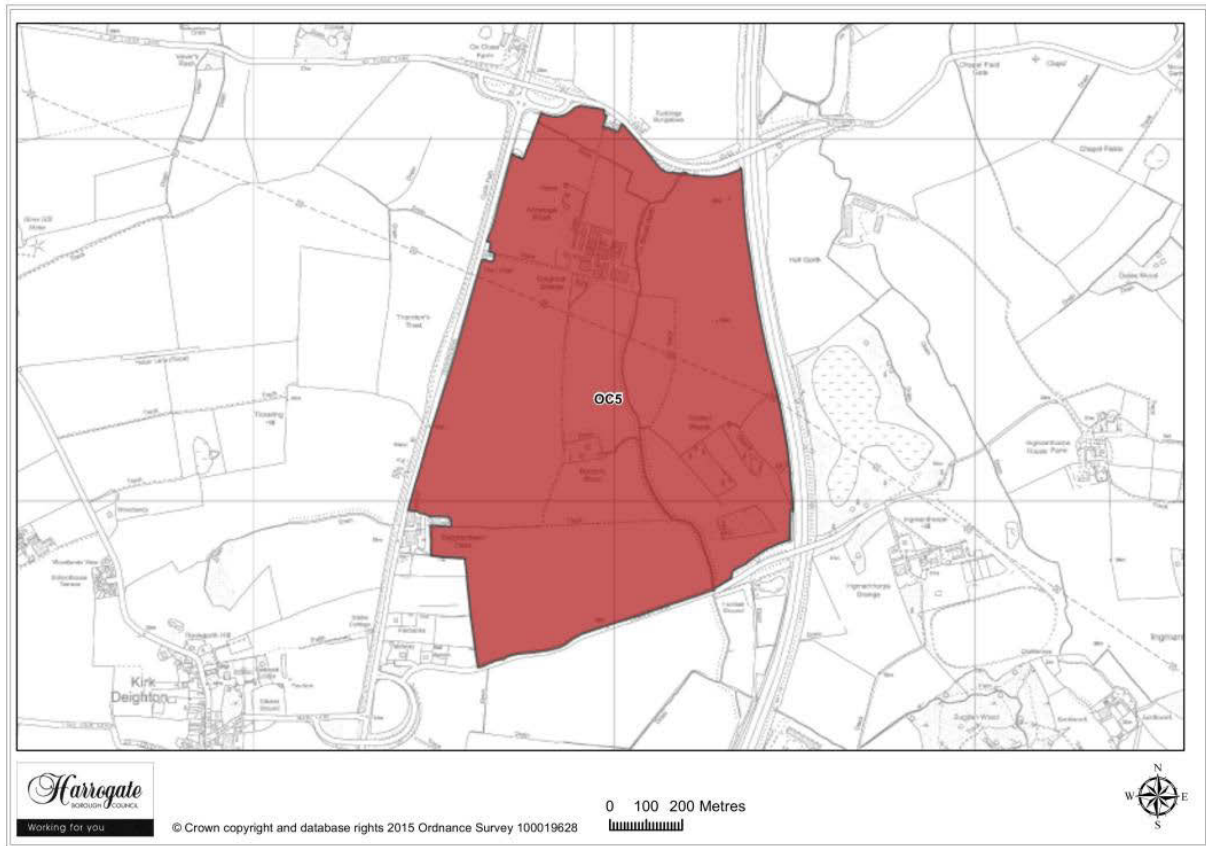
Site OC 2

Rudding Farm, near Kirk Deighton

Site area (ha): 28.7137

Proposal: Housing / Employment

6 Villages H - K



Map Site OC5

Site OC 5

New Settlement at Deighton Grange Farm, near Kirk Deighton

Site area (ha): 111.4014

Proposal: New settlement